







SCHEDULE "B3"

OAK RIDGES MORaine CONSERVATION PLAN

LANDFORM CONSERVATION AREAS

UXBRIDGE URBAN AREA

-  Urban Area Boundary
-  Oak Ridges Moraine
Conservation Plan Area
Boundary
-  Watercourses
-  Waterbodies
-  Landform Conservation
Area Category 1
-  Landform Conservation
Area Category 2

