

ZONING BY - LAW NUMBER 81-19
(As Amended)

OF THE CORPORATION OF
THE TOWNSHIP OF UXBRIDGE

OFFICE CONSOLIDATION

**This edition is prepared for purposes of convenience only.
For accurate reference, recourse should be made to the
original By-laws on file in the Office of the Township Clerk.**

December 2023

**(Please Note that the Changes contained herein are
reflected on the attached Schedules)**

AMENDMENTS TO ZONING BY-LAW NO. 81-19

| <u>By-law No.</u> | <u>Date Passed</u> | <u>OMB Approval or Clerk's Certificate</u> | <u>Date</u> |
|-------------------|--------------------|------------------------------------------------|--------------------|
| 81-34 | July 9, 1981 | OMB Approved | October 27, 1982 |
| 81-35 | July 9, 1981 | OMB Approved | July 21, 1982 |
| 81-36 | July 9, 1981 | OMB Approved | October 27, 1982 |
| 81-52 | October 8, 1981 | OMB Approved | January 21, 1983 |
| 81-57 | October 23, 1981 | OMB Approved | October 27, 1982 |
| 81-60 | November 12, 1981 | OMB Approved | July 21, 1982 |
| 81-61 | November 12, 1981 | OMB Approved | April 25, 1983 |
| 82-04 | January 14, 1982 | OMB Approved | October 27, 1982 |
| 82-08 | February 11, 1982 | OMB Approved | October 27, 1982 |
| 82-09 | February 11, 1982 | OMB Approved | May 20, 1983 |
| 82-14 | April 8, 1982 | OMB Approved | July 21, 1982 |
| 82-15 | April 8, 1982 | OMB Approved | December 8, 1982 |
| 82-16 | April 8, 1982 | OMB Approved | June 17, 1983 |
| 82-19 | April 8, 1982 | OMB Approved | July 21, 1982 |
| 82-22 | April 22, 1982 | OMB Approved | July 21, 1982 |
| 82-25 | May 13, 1982 | OMB Approved | July 21, 1982 |
| 82-26 | May 13, 1982 | OMB Approved | November 2, 1982 |
| 82-27 | May 13, 1982 | OMB Approved | July 21, 1982 |
| 82-28 | May 13, 1982 | OMB Approved | July 21, 1982 |
| 82-29 | May 13, 1982 | OMB Approved | July 21, 1982 |
| 82-38 | September 9, 1982 | OMB Approved | February 18, 1983 |
| 82-39 | September 9, 1982 | OMB Approved | February 18, 1983 |
| 82-40 | September 9, 1982 | Clerk's Certificate | November 10, 1982 |
| 82-43 | September 20, 1982 | Clerk's Certificate | November 9, 1982 |
| 82-44 | September 20, 1982 | Clerk's Certificate | November 5, 1982 |
| 82-53 | October 28, 1982 | Clerk's Certificate | January 21, 1983 |
| 82-54 | October 28, 1982 | Clerk's Certificate | January 4, 1983 |
| 82-59 | November 25, 1982 | Clerk's Certificate | October 31, 1984 |
| 83-20 | April 14, 1983 | OMB Approved | January 18, 1984 |
| 83-21 | April 14, 1983 | OMB Approved | August 14, 1984 |
| 83-23 | May 12, 1983 | Clerk's Certificate | June 23, 1983 |
| 83-24 | May 26, 1983 | OMB Approved | September 21, 1983 |
| 83-35 | July 28, 1983 | OMB Approved | March 22, 1985 |
| 83-36 | July 28, 1983 | OMB Approved | May 24, 1984 |
| 83-48 | October 27, 1983 | OMB Approved | June 14, 1984 |
| 84-17 | March 22, 1984 | Clerk's Certificate | April 30, 1984 |
| 84-18 | April 12, 1984 | OMB Approved | March 15, 1985 |
| 84-19 | April 12, 1984 | Clerk's Certificate | May 18, 1984 |
| 84-51 | September 13, 1984 | Clerk's Certificate | October 19, 1984 |
| 84-59 | December 13, 1984 | Clerk's Certificate | January 18, 1985 |

AMENDMENTS TO ZONING BY-LAW NO. 81-19

| <u>By-law No.</u> | <u>Date Passed</u> | <u>OMB Approval or Clerk's Certificate</u> | <u>Date</u> |
|-------------------|--------------------|------------------------------------------------|-------------------|
| 85-07 | February 14, 1985 | Clerk's Certificate | March 22, 1985 |
| 85-09 | February 28, 1985 | Clerk's Certificate | April 9, 1985 |
| 85-20 | April 11, 1985 | OMB Approved | July 28, 1986 |
| 85-36 | June 13, 1985 | Clerk's Certificate | July 19, 1985 |
| 85-44 | September 14, 1984 | OMB Approved | March 26, 1987 |
| 85-50 | September 26, 1985 | Clerk's Certificate | November 1, 1985 |
| 85-52 | September 26, 1985 | Clerk's Certificate | November 1, 1985 |
| 85-56 | November 21, 1985 | Clerk's Certificate | December 27, 1985 |
| 85-57 | November 21, 1985 | Clerk's Certificate | December 27, 1985 |
| 85-58 | November 21, 1985 | Clerk's Certificate | December 27, 1985 |
| 85-59 | November 21, 1985 | Clerk's Certificate | December 27, 1985 |
| 86-16 | March 27, 1986 | Clerk's Certificate | May 2, 1986 |
| 86-21 | April 10, 1986 | Clerk's Certificate | May 16, 1986 |
| 86-31 | June 12, 1986 | Clerk's Certificate | July 18, 1986 |
| 86-40 | August 21, 1986 | OMB Approved | November 3, 1986 |
| 86-45 | September 25, 1986 | Clerk's Certificate | October 31, 1986 |
| 86-46 | September 25, 1986 | Clerk's Certificate | October 31, 1986 |
| 87-07 | January 22, 1987 | Clerk's Certificate | February 27, 1987 |
| 87-09 | January 22, 1987 | Clerk's Certificate | February 27, 1987 |
| 87-11 | February 12, 1987 | Clerk's Certificate | March 20, 1987 |
| 87-15 | February 12, 1987 | Clerk's Certificate | March 20, 1987 |
| 87-22 | March 12, 1987 | Clerk's Certificate | April 21, 1987 |
| 87-24 | March 12, 1987 | Clerk's Certificate | April 21, 1987 |
| 87-29 | April 9, 1987 | Clerk's Certificate | May 15, 1987 |
| 87-30 | April 9, 1987 | Clerk's Certificate | May 15, 1987 |
| 87-31 | April 9, 1987 | Clerk's Certificate | May 15, 1987 |
| 87-40 | May 7, 1987 | Clerk's Certificate | June 12, 1987 |
| 87-41 | May 7, 1987 | Clerk's Certificate | June 12, 1987 |
| 87-43 | May 14, 1987 | Clerk's Certificate | June 19, 1987 |
| 87-52 | June 11, 1987 | Clerk's Certificate | July 17, 1987 |
| 87-53 | June 11, 1987 | Clerk's Certificate | January 19, 1988 |
| 87-60 | June 11, 1987 | Clerk's Certificate | July 17, 1987 |
| 87-61 | June 25, 1987 | Clerk's Certificate | July 31, 1987 |
| 87-70 | July 27, 1987 | Clerk's Certificate | September 4, 1987 |
| 87-72 | July 27, 1987 | Clerk's Certificate | September 1, 1987 |
| 87-83 | September 28, 1987 | Clerk's Certificate | November 10, 1987 |
| 87-93 | November 23, 1987 | Clerk's Certificate | January 18, 1988 |
| 87-101 | December 14, 1987 | Clerk's Certificate | January 19, 1988 |
| 88-10 | February 8, 1988 | Clerk's Certificate | March 28, 1988 |
| 88-27 | March 14, 1988 | Clerk's Certificate | April 19, 1988 |
| 88-39 | April 18, 1988 | OMB Approved | December 16, 1988 |
| 88-60 | June 6, 1988 | Clerk's Certificate | July 12, 1988 |
| 88-61 | June 6, 1988 | Clerk's Certificate | July 12, 1988 |
| 88-69 | July 7, 1988 | Clerk's Certificate | August 12, 1988 |
| 88-87 | September 12, 1988 | Clerk's Certificate | October 18, 1988 |
| 88-94 | September 26, 1988 | Clerk's Certificate | October 31, 1988 |

AMENDMENTS TO ZONING BY-LAW NO. 81-19

| <u>By-law No.</u> | <u>Date Passed</u> | <u>OMB Approval or Clerk's Certificate</u> | <u>Date</u> |
|-------------------|--------------------|--------------------------------------------|--------------------|
| 88-107 | October 24, 1988 | Clerk's Certificate | November 29, 1988 |
| 88-108 | October 24, 1988 | Clerk's Certificate | November 29, 1988 |
| 88-123 | November 28, 1988 | Clerk's Certificate | January 4, 1989 |
| 89-3 | January 23, 1989 | Clerk's Certificate | February 28, 1989 |
| 89-11 | February 6, 1989 | OMB Approved | May 10, 1989 |
| 89-20 | February 20, 1989 | Clerk's Certificate | March 28, 1989 |
| 89-21 | February 20, 1989 | Clerk's Certificate | March 28, 1989 |
| 89-30 | February 27, 1989 | Clerk's Certificate | May 1, 1989 |
| 89-31 | March 13, 1989 | Clerk's Certificate | April 18, 1989 |
| 89-41 | April 10, 1989 | Clerk's Certificate | June 12, 1989 |
| 89-42 | April 10, 1989 | Clerk's Certificate | May 16, 1989 |
| 89-46 | April 10, 1989 | OMB Approved | February 26, 1990 |
| 89-62 | May 8, 1989 | Clerk's Certificate | June 13, 1989 |
| 89-68 | May 8, 1989 | OMB Approved | October 11, 1989 |
| 89-72 | May 8, 1989 | Clerk's Certificate | June 13, 1989 |
| 89-79 | June 12, 1989 | Removal "H" Provision | June 12, 1989 |
| 89-88 | July 4, 1989 | Clerk's Certificate | August 9, 1989 |
| 89-93 | July 24, 1989 | OMB Approved | December 7, 1989 |
| 89-101 | September 5, 1989 | Clerk's Certificate | October 11, 1989 |
| 89-114 | September 11, 1989 | Clerk's Certificate | October 11, 1989 |
| 89-117 | September 18, 1989 | Clerk's Certificate | October 11, 1989 |
| 89-125 | October 23, 1989 | Clerk's Certificate | November 28, 1989 |
| 89-133 | November 13, 1989 | Clerk's Certificate | December 20, 1989 |
| 89-134 | November 13, 1989 | Clerk's Certificate | December 20, 1989 |
| 89-140 | November 27, 1989 | Clerk's Certificate | December 28, 1989 |
| 90-15 | January 15, 1990 | Removal "H" Provision | January 15, 1990 |
| 90-20 | February 12, 1990 | Clerk's Certificate | March 14, 1990 |
| 90-24 | March 12, 1990 | Clerk's Certificate | April 18, 1990 |
| 90-25 | March 12, 1990 | Clerk's Certificate | April 18, 1990 |
| 90-26 | March 12, 1990 | Clerk's Certificate | April 18, 1990 |
| 90-27 | March 12, 1990 | Clerk's Certificate | April 18, 1990 |
| 90-28 | March 12, 1990 | Removal "H" Provision | March 12, 1990 |
| 90-34 | March 12, 1990 | Removal "H" Provision | March 12, 1990 |
| 90-39 | April 9, 1990 | OMB Approved | October 6, 1981 |
| 90-41 | April 9, 1990 | Clerk's Certificate | May 17, 1990 |
| 90-42 | April 9, 1990 | Clerk's Certificate | May 17, 1990 |
| 90-46 | April 23, 1990 | Clerk's Certificate | May 25, 1990 |
| 90-48 | May 14, 1990 | Clerk's Certificate | June 20, 1990 |
| 90-49 | May 14, 1990 | Clerk's Certificate | June 20, 1990 |
| 90-56 | May 14, 1990 | Clerk's Certificate | June 20, 1990 |
| 90-62 | June 28, 1990 | O.M.B. Approved | November 1, 1990 |
| 90-66 | June 11, 1990 | Removal "H" Provision | June 11, 1990 |
| 90-73 | June 25, 1990 | Clerk's Certificate | August 2, 1990 |
| 90-81 | July 9, 1990 | Removal "H" Provision | July 9, 1990 |
| 90-88 | November 12, 1990 | O.M.B. Approved | August 17, 1992 |
| 90-89 | August 13, 1990 | Clerk's Certificate | September 21, 1990 |
| 90-90 | August 13, 1990 | Removal "H" Provision | August 13, 1990 |

AMENDMENTS TO ZONING BY-LAW NO. 81-19

| <u>By-law No.</u> | <u>Date Passed</u> | <u>OMB Approval or Clerk's Certificate</u> | <u>Date</u> |
|-------------------|--------------------|--------------------------------------------------|--------------------|
| 90-97 | August 13, 1990 | O.M.B. Approved | May 9, 1991 |
| 90-107 | September 10, 1990 | Clerk's Certificate | October 1, 1990 |
| 90-108 | September 10, 1990 | Clerk's Certificate | October 10, 1990 |
| 90-109 | September 10, 1990 | Clerk's Certificate | June 6, 1991 |
| 90-119 | September 24, 1990 | O.M.B. Approved | April 17, 1991 |
| 90-125 | October 9, 1990 | Clerk's Certificate | November 12, 1990 |
| 90-140 | November 12, 1990 | Clerk's Certificate | December 6, 1990 |
| 90-149 | November 26, 1990 | Clerk's Certificate | January 30, 1991 |
| 90-152 | December 10, 1990 | Clerk's Certificate | January 30, 1991 |
| 91-3 | January 14, 1991 | Clerk's Certificate | February 20, 1991 |
| 91-5 | January 14, 1991 | O.M.B. Approved | April 3, 1992 |
| 91-21 | January 28, 1991 | Clerk's Certificate | February 27, 1991 |
| 91-22 | January 28, 1991 | Clerk's Certificate | February 27, 1991 |
| 91-23 | February 11, 1991 | Clerk's Certificate | March 13, 1991 |
| 91-33 | March 11, 1991 | Clerk's Certificate | March 6, 1995 |
| 91-41 | April 8, 1991 | Clerk's Certificate | May 1, 1991 |
| 91-42 | April 8, 1991 | Clerk's Certificate | May 1, 1991 |
| 91-43 | April 15, 1991 | Clerk's Certificate | May 8, 1991 |
| 91-45 | April 22, 1991 | Clerk's Certificate | May 21, 1991 |
| 91-50 | May 6, 1991 | Clerk's Certificate | June 4, 1991 |
| 91-58 | May 13, 1991 | Clerk's Certificate | June 19, 1991 |
| 91-59 | May 13, 1991 | Clerk's Certificate | June 19, 1991 |
| 91-64 | May 21, 1991 | Removal "H" Provision | May 21, 1991 |
| 91-66 | May 21, 1991 | Removal "H" Provision | May 21, 1991 |
| 91-71 | May 27, 1991 | Clerk's Certificate | June 19, 1991 |
| 91-74 | June 3, 1991 | Clerk's Certificate | December 5, 1991 |
| 91-78 | June 24, 1991 | REPEALED BY BY-LAW 95-077 - JUNE 26, 1995 | |
| 91-84 | July 15, 1991 | Clerk's Certificate | August 12, 1991 |
| 91-85 | July 15, 1991 | Clerk's Certificate | August 12, 1991 |
| 91-86 | July 15, 1991 | Clerk's Certificate | August 12, 1991 |
| 91-94 | July 15, 1991 | Clerk's Certificate | August 12, 1991 |
| 91-97 | August 12, 1991 | Clerk's Certificate | September 17, 1991 |
| 91-104 | September 9, 1991 | Clerk's Certificate | October 9, 1991 |
| 91-105 | September 16, 1991 | Clerk's Certificate | October 9, 1991 |
| 91-109 | September 23, 1991 | Clerk's Certificate | October 22, 1991 |
| 91-118 | October 15, 1991 | Removal "H" Provision | October 15, 1991 |
| 91-119 | October 15, 1991 | O.M.B. Approved | April 14, 1992 |
| 91-120 | October 15, 1991 | Clerk's Certificate | November 12, 1991 |
| 91-126 | October 15, 1991 | Clerk's Certificate | November 12, 1991 |
| 91-134 | October 28, 1991 | Clerk's Certificate | December 5, 1991 |
| 91-135 | October 28, 1991 | Clerk's Certificate | November 28, 1991 |
| 91-138 | October 28, 1991 | Clerk's Certificate | November 28, 1991 |
| 91-146 | November 25, 1991 | Removal "H" Provision | November 25, 1991 |
| 91-147 | November 25, 1991 | Clerk's Certificate | December 18, 1991 |
| 91-155 | December 3, 1991 | Removal "H" Provision | December 3, 1991 |

AMENDMENTS TO ZONING BY-LAW NO. 81-19

| <u>By-law No.</u> | <u>Date Passed</u> | <u>OMB Approval or Clerk's Certificate</u> | <u>Date</u> |
|-------------------|--------------------|--------------------------------------------------|--------------------|
| 92-27 | February 24, 1992 | REPEALED BY BY-LAW NO. 92-37 - MARCH 9/92 | |
| 92-28 | February 24, 1992 | Clerk's Certificate | March 24, 1992 |
| 92-37 | March 9, 1992 | Repeals By-law No. 92-27 | |
| 92-38 | March 9, 1992 | Clerk's Certificate | April 2, 1992 |
| 92-39 | March 9, 1992 | Clerk's Certificate | July 13, 1999 |
| 92-44 | March 30, 1992 | Clerk's Certificate | December 4, 1995 |
| 92-52 | April 13, 1992 | Removal "H" Provision | April 13, 1992 |
| 92-53 | April 27, 1992 | Clerk's Certificate | May 20, 1992 |
| 92-63 | May 22, 1992 | Clerk's Certificate | July 16, 1992 |
| 92-71 | June 10, 1992 | Clerk's Certificate | July 2, 1992 |
| 92-75 | June 8, 1992 | Clerk's Certificate | February 8, 1994 |
| 92-77 | June 8, 1992 | Clerk's Certificate | July 2, 1992 |
| 92-82 | June 22, 1992 | Clerk's Certificate | July 16, 1992 |
| 92-92 | July 20, 1992 | Clerk's Certificate | August 13, 1992 |
| 92-93 | July 20, 1992 | Clerk's Certificate | July 20, 1992 |
| 92-98 | July 30, 1992 | Clerk's Certificate | August 28, 1992 |
| 92-99 | July 30, 1992 | O.M.B. Approved | June 23rd, 1993 |
| 92-104 | August 17, 1992 | Removal "H" Provision | August 17, 1992 |
| 92-111 | September 14, 1992 | Clerk's Certificate | October 15, 1992 |
| 92-112 | September 14, 1992 | Clerk's Certificate | October 21, 1992 |
| 92-136 | December 21, 1992 | Clerk's Certificate | January 27, 1993 |
| 93-6 | January 11, 1993 | Clerk's Certificate | February 11, 1993 |
| 93-30 | March 22, 1993 | Clerk's Certificate | June 9, 1993 |
| 93-31 | April 5, 1993 | Clerk's Certificate | May 5, 1993 |
| 93-32 | April 5, 1993 | Removal "H" Provision | April 5, 1993 |
| 93-44 | May 10, 1993 | Section 34(23.1) | May 10, 1994 |
| 93-45 | May 10, 1993 | Clerk's Certificate | June 9, 1993 |
| 93-47 | May 10, 1993 | Clerk's Certificate | June 9, 1993 |
| 93-48 | May 10, 1993 | Clerk's Certificate | June 9, 1993 |
| 93-65 | June 28, 1993 | Clerk's Certificate | July 30, 1993 |
| 93-73 | July 19, 1993 | Clerk's Certificate | August 26, 1993 |
| 93-74 | July 19, 1993 | Clerk's Certificate | August 26, 1993 |
| 93-85 | September 13, 1993 | Clerk's Certificate | October 13, 1993 |
| 93-97 | September 27, 1993 | Removal "H" Provision | September 27, 1993 |
| 93-100 | September 27, 1993 | O.M.B. Approved | November 15, 1995 |
| 93-112 | November 22, 1993 | Removal "H" Provision | November 22, 1993 |
| 93-114 | December 6, 1993 | Clerk's Certificate | January 4, 1994 |
| 94-008 | February 14, 1994 | Clerk's Certificate | March 16th, 1994 |
| 94-011 | February 20, 1994 | Clerk's Certificate | March 30th, 1994 |
| 94-012 | February 20, 1994 | Clerk's Certificate | March 30th, 1994 |
| 94-021 | March 28, 1994 | Section 34(23.1) | March 28th, 1994 |
| 94-026 | April 11, 1994 | O.M.B. Approved | January 4, 1995 |
| 94-029 | April 25, 1994 | Removal "H" Provision | April 25, 1994 |
| 94-031 | April 25, 1994 | Clerk's Certificate | May 25th, 1994 |
| 94-035 | May 9th, 1994 | Clerk's Certificate | June 9th, 1994 |

AMENDMENTS TO ZONING BY-LAW NO. 81-19

| <u>By-law No.</u> | <u>Date Passed</u> | <u>OMB Approval or Clerk's Certificate</u> | <u>Date</u> |
|-------------------|--------------------|------------------------------------------------|--------------------|
| 94-050 | July 18, 1994 | Clerk's Certificate | August 18, 1994 |
| 94-090 | September 12, 1994 | Removal of "H" Provision | September 12, 1994 |
| 94-096 | September 26, 1994 | O.M.B. Approved | August 16, 1995 |
| 94-103 | October 17, 1994 | Clerk's Certificate | November 23, 1994 |
| 94-105 | October 17, 1994 | Clerk's Certificate | December 15, 1994 |
| 94-123 | December 19, 1994 | Clerk's Certificate | January 31, 1995 |
| 94-124 | December 19, 1994 | Clerk's Certificate | January 31, 1995 |
| 95-008 | January 16, 1995 | O.M.B. Approved | September 12, 1995 |
| 95-020 | February 27, 1995 | Clerk's Certificate | March 23, 1995 |
| 95-024 | March 13, 1995 | Clerk's Certificate | April 7, 1995 |
| 95-049 | May 8, 1995 | Clerk's Certificate | June 1, 1995 |
| 95-050 | May 8, 1995 | Clerk's Certificate | June 1, 1995 |
| 95-065 | May 29, 1995 | Clerk's Certificate | January 3, 1996 |
| 95-079 | June 26, 1995 | Clerk's Certificate | August 22, 1995 |
| 95-082 | June 26, 1995 | Clerk's Certificate | January 5, 1996 |
| 95-084 | July 24, 1995 | Clerk's Certificate | August 22, 1995 |
| 95-086 | July 24, 1995 | Clerk's Certificate | August 22, 1995 |
| 95-110 | September 25, 1995 | Clerk's Certificate | October 18, 1995 |
| 95-111 | September 25, 1995 | Clerk's Certificate | October 18, 1995 |
| 95-112 | September 25, 1995 | Clerk's Certificate | October 18, 1995 |
| 95-120 | October 23, 1995 | Removal of "H" Provision | October 23, 1995 |
| 95-123 | October 2, 1995 | Clerk's Certificate | October 24, 1995 |
| 95-131 | November 6, 1995 | Clerk's Certificate | November 29, 1995 |
| 95-136 | November 13, 1995 | Clerk's Certificate | December 5, 1995 |
| 95-149 | December 11, 1995 | Clerk's Certificate | January 3, 1996 |
| 96-024 | February 12, 1996 | Clerk's Certificate | August 19, 1996 |
| 96-025 | February 12, 1996 | Clerk's Certificate | March 6, 1996 |
| 96-036 | March 11, 1996 | Clerk's Certificate | April 4, 1996 |
| 96-040 | March 25, 1996 | O.M.B. Approval | March 26, 1996 |
| 96-047 | February 6, 1996 | O.M.B. Approval | February 6, 1996 |
| 96-063 | May 13, 1996 | Removal of "H" Provision | May 13, 1996 |
| 96-067 | May 27, 1996 | Clerk's Certificate | June 28, 1996 |
| 96-076 | June 10, 1996 | Clerk's Certificate | July 15, 1996 |
| 96-085 | June 10, 1996 | Removal of "H" Provision | June 10, 1996 |
| 96-097 | July 22, 1996 | Clerk's Certificate | August 20, 1996 |
| 96-106 | September 23, 1996 | O.M.B. Approval | June 10, 1997 |
| 96-107 | September 16, 1996 | Clerk's Certificate | October 16, 1996 |
| 96-111 | September 16, 1996 | O.M.B. Approval | September 16, 1996 |
| 96-123 | September 16, 1996 | O.M.B. Approval | September 16, 1996 |
| 96-147 | October 28, 1996 | Clerk's Certificate | November 27, 1996 |
| 96-148 | October 28, 1996 | Clerk's Certificate | November 27, 1996 |
| 96-153 | November 11, 1996 | Clerk's Declaration | March 11, 1997 |
| 96-163 | November 25, 1996 | Removal of "H" Provision | November 25, 1996 |
| 96-164 | November 25, 1996 | Clerk's Certificate | December 19, 1996 |
| 96-186 | December 16, 1996 | Clerk's Certificate | January 8, 1997 |
| 96-187 | December 16, 1996 | O.M.B. Approval | July 25, 1997 |
| 96-188 | December 16, 1996 | Clerk's Certificate | January 8, 1997 |

AMENDMENTS TO ZONING BY-LAW NO. 81-19

| <u>By-law No.</u> | <u>Date Passed</u> | <u>OMB Approval or Clerk's Certificate</u> | <u>Date</u> |
|-------------------------------|------------------------------|------------------------------------------------|--------------------|
| 97-007 | January 13, 1997 | Removal of "H" Provision | January 13, 1997 |
| 97-008 | January 13, 1997 | O.M.B. Approval | November 21, 1997 |
| 97-012 | January 27, 1997 | Clerk's Certificate | February 20, 1997 |
| 97-013 | January 27, 1997 | Clerk's Certificate | February 20, 1997 |
| 97-024 | February 24, 1997 | Removal of "H" Provision | February 24, 1997 |
| 97-025 | February 24, 1997 | Clerk's Certificate | March 25, 1997 |
| 97-029 | March 24, 1997 | Clerk's Certificate | April 23, 1997 |
| 97-053 | May 5, 1997 | Clerk's Certificate | May 30, 1997 |
| 97-060 | May 12, 1997 | Clerk's Certificate | June 6, 1997 |
| 97-088 | June 30, 1997 | Clerk's Certificate | July 31, 1997 |
| 97-089 | June 30, 1997 | Clerk's Certificate | July 31, 1997 |
| 97-090 | June 30, 1997 | Clerk's Certificate | July 31, 1997 |
| 97-091 | June 30, 1997 | Clerk's Certificate | July 31, 1997 |
| 97-092 | June 30, 1997 | Clerk's Certificate | August 5, 1997 |
| 97-094 | June 30, 1997 | Clerk's Certificate | July 31, 1997 |
| 97-116 | September 8, 1997 | Removal of "H" Provision | September 8, 1997 |
| 97-120 | September 8, 1997 | Clerk's Certificate | October 9, 1997 |
| 97-122 | October 2, 1997 | Clerk's Certificate | October 2, 1997 |
| 97-133 | October 6, 1997 | Clerk's Certificate | November 11, 1997 |
| 97-134 | October 6, 1997 | Clerk's Certificate | November 6, 1997 |
| 97-147 | November 24, 1997 | Clerk's Certificate | March 10, 1998 |
| 97-148 | November 24, 1997 | Clerk's Certificate | December 30, 1997 |
| 97-152 | November 24, 1997 | Removal of "H" Provision | November 24, 1997 |
| 97-161 | December 15, 1997 | Clerk's Certificate | April 7, 1998 |
| 98-027 | March 23, 1998 | Clerk's Certificate | April 16, 1998 |
| 98-039 | April 14, 1998 | Clerk's Certificate | May 6, 1998 |
| 98-040 | April 6, 1998 | Clerk's Certificate | April 29, 1998 |
| 98-042 | April 27, 1998 | Clerk's Certificate | May 21, 1998 |
| 98-043 | June 1, 1998 | Clerk's Certificate | June 25, 1998 |
| 98-055 | June 22 nd , 1998 | O.M.B. Approval | January 13, 1999 |
| 98-087 | June 22, 1998 | Clerk's Certificate | July 23, 1998 |
| 98-106 | July 6, 1998 | Clerk's Certificate | August 11, 1998 |
| 98-114 | September 14, 1998 | Removal of "H" Provision | September 14, 1998 |
| 98-115 | September 14, 1998 | Removal of "H" Provision | September 14, 1998 |
| 98-147 | October 26, 1998 | Clerk's Certificate | November 25, 1998 |
| 98-148 | October 26, 1998 | Clerk's Certificate | November 25, 1998 |
| 98-159*deleted by 2001-099 | November 9, 1998 | Clerk's Certificate | December 10, 1998 |
| 99-027 | February 8, 1999 | Clerk's Certificate | March 10, 1999 |
| 99-028 | February 8, 1999 | Clerk's Certificate | March 10, 1999 |
| 99-029 | February 8, 1999 | Clerk's Certificate | March 10, 1999 |
| 99-030 | February 8, 1999 | Clerk's Certificate | March 10, 1999 |
| 99-046 | March 22, 1999 | Removal of "H" Provision | March 22, 1999 |
| 99-104 | June 14, 1999 | Removal of "H" Provision | June 14, 1999 |
| 99-111 | June 28, 1999 | Clerk's Certificate | July 28, 1999 |
| 99-112 | June 28, 1999 | Clerk's Certificate | August 3, 1999 |
| 99-121 | July 26, 1999 | Clerk's Certificate | August 26, 1999 |

AMENDMENTS TO ZONING BY-LAW NO. 81-19

| <u>By-law No.</u> | <u>Date Passed</u> | <u>OMB Approval or Clerk's Certificate</u> | <u>Date</u> |
|-------------------|--------------------|--------------------------------------------|------------------------------|
| 99-130 | July 26, 1999 | Removal of "H" Provision | July 26, 1999 |
| 99-133 | September 13, 1999 | Clerk's Certificate | October 14, 1999 |
| 99-142 | September 27, 1999 | Clerk's Certificate | October 26, 1999 |
| 99-158 | October 25, 1999 | Clerk's Certificate | November 24, 1999 |
| 99-159 | October 25, 1999 | Removal of "H" Provision | October 25, 1999 |
| 99-162 | October 25, 1999 | OMB Approved | |
| 99-177 | December 13, 1999 | Removal of "H" Provision | December 13, 1999 |
| 99-178 | December 13, 1999 | Removal of "H" Provision | December 13, 1999 |
| 99-179 | December 13, 1999 | Removal of "H" Provision | December 13, 1999 |
| 99-181 | December 13, 1999 | Clerk's Certificate | January 5, 2000 |
| 99-182 | December 13, 1999 | Clerk's Certificate | January 11, 2000 |
| 2000-005 | January 5, 2000 | Clerk's Certificate | February 8, 2000 |
| 2000-013 | February 14, 2000 | Clerk's Certificate | March 15, 2000 |
| 2000-016 | February 28, 2000 | Clerk's Certificate | March 29, 2000 |
| 2000-023 | March 20, 2000 | Clerk's Certificate | April 25, 2000 |
| 2000-063 | June 12, 2000 | Clerk's Certificate | July 13, 2000 |
| 2000-064 | June 12, 2000 | Clerk's Certificate | July 13, 2000 |
| 2000-065 | June 12, 2000 | Clerk's Certificate | July 13, 2000 |
| 2000-066 | June 12, 2000 | Clerk's Certificate | July 13, 2000 |
| 2000-084 | June 26, 2000 | Clerk's Certificate | July 20, 2000 |
| 2000-103 | September 11, 2000 | Removal of "H" Provision | September 11, 2000 |
| 2000-121 | October 16, 2000 | Clerk's Certificate | November 24, 2000 |
| 2001-007 | February 5, 2001 | Clerk's Certificate | February 28, 2001 |
| 2001-049 | May 14, 2001 | Clerk's Certificate | August 14, 2001 |
| 2001-050 | May 14, 2001 | Clerk's Certificate | June 19, 2001 |
| 2001-056 | May 28, 2001 | Clerk's Certificate | June 26, 2001 |
| 2001-061 | June 11, 2001 | Clerk's Certificate | July 9, 2001 |
| 2001-080 | June 25, 2001 | Clerk's Certificate | July 25 th , 2001 |
| 2001-096 | September 24, 2001 | Removal of "H" Provision | September 24, 2001 |
| 2001-099 | October 1, 2001 | Clerk's Certificate | October 29, 2001 |
| 2001-125 | December 10, 2001 | Removal of "H" Provision | December 10, 2001 |
| 2001-126 | December 10, 2001 | Clerk's Certificate | January 9, 2002 |
| 2001-128 | December 10, 2001 | Clerk's Certificate | January 9, 2002 |
| 2001-129 | December 10, 2001 | Clerk's Certificate | January 9, 2002 |
| 2001-134 | December 10, 2001 | Removal of "H" Provisions | December 10, 2001 |
| 2002-001 | January 14, 2002 | Clerk's Certificate | February 8, 2002 |
| 2002-014 | February 11, 2002 | Removal of "H" Provisions | February 11, 2002 |
| 2002-015 | February 11, 2002 | Clerk's Certificate | March 7, 2002 |
| 2002-043 | April 8, 2002 | Clerk's Certificate | May 8, 2002 |
| 2002-057 | May 13, 2002 | Clerk's Certificate | June 11, 2002 |
| 2002-065 | May 27, 2002 | Clerk's Certificate | June 26, 2002 |
| 2002-068 | June 24, 2002 | OMB Order | Not Issued |
| 2002-069 | June 10, 2002 | Clerk's Certificate | July 9, 2002 |
| 2002-070 | June 10, 2002 | Clerk's Certificate | July 4, 2002 |
| 2002-073 | June 24, 2002 | Clerk's Certificate | July 26, 2002 |
| 2002-086 | June 24, 2002 | Clerk's Certificate | July 18, 2002 |
| 2002-106 | August 12, 2002 | Clerk's Certificate | September 4, 2002 |
| 2002-109 | August 26, 2002 | Clerk's Certificate | September 26, 2002 |
| 2002-128 | October 21, 2002 | Clerk's Certificate | November 19, 2002 |
| 2002-133 | October 21, 2002 | Removal of "H" Provisions | October 21, 2002 |
| 2002-136 | October 21, 2002 | Clerk's Certificate | November 19, 2002 |
| 2002-141 | October 28, 2002 | Clerk's Certificate | November 27, 2002 |
| 2002-143 | October 28, 2002 | Removal of "H" Provisions | October 28, 2002 |

AMENDMENTS TO ZONING BY-LAW NO. 81-19

| <u>By-law No.</u> | <u>Date Passed</u> | <u>OMB Approval or Clerk's Certificate</u> | <u>Date</u> |
|------------------------|--------------------|--------------------------------------------|-------------------|
| 2002-164 | December 9, 2002 | Removal of "H" Provisions | December 9, 2002 |
| 2002-169 | December 16, 2002 | Clerk's Certificate | January 14, 2003 |
| 2003-004 | January 13, 2003 | Clerk's Certificate | February 5, 2003 |
| 2003-019 | February 10, 2002 | Removal of "H" Provisions | February 10, 2003 |
| 2003-051 | April 14, 2003 | Clerk's Certificate | May 7, 2003 |
| 2003-063 | May 12, 2003 | Clerk's Certificate | June 5, 2003 |
| 2003-064 | May 12, 2003 | Amended OMB Order#1412 | September 1, 2004 |
| 2003-065 | May 12, 2003 | Clerk's Certificate | June 17, 2003 |
| 2003-068 | May 26, 2003 | Clerk's Certificate | June 24, 2003 |
| 2003-073 | June 23, 2003 | Clerk's Certificate | July 15, 2003 |
| 2003-080 | June 9, 2003 | Removal of "H" Provision | June 9, 2003 |
| 2003-082 | June 16, 2003 | Clerk's Certificate | July 11, 2003 |
| 2003-083 | June 16, 2003 | Clerk's Certificate | July 11, 2003 |
| 2003-103 | June 23, 2003 | Clerk's Certificate | July 15, 2003 |
| 2003-106 | July 14, 2003 | Clerk's Certificate | August 14, 2003 |
| 2004-040 | March 8, 2004 | Clerk's Certificate | April 1, 2004 |
| 2004-064 | April 19, 2004 | Clerk's Certificate | May 18, 2004 |
| 2004-090 | May 31, 2004 | Clerk's Certificate | June 24, 2004 |
| 2004-104 | June 14, 2004 | Clerk's Certificate | July 9, 2004 |
| 2004-105 | June 14, 2004 | Clerk's Certificate | July 9, 2004 |
| 2004-106 | June 14, 2004 | Clerk's Certificate | July 9, 2004 |
| 2004-124 | July 14, 2004 | Clerk's Certificate | August 12, 2004 |
| 2004-143 | September 13, 2004 | Clerk's Certificate | November 4, 2004 |
| 2004-164 | October 25, 2004 | Clerk's Certificate | November 30, 2004 |
| 2004-192 | | OMB Order | August 23, 2004 |
| 2004-211 | | OMB Order | February 23, 2006 |
| 2004-218 | December 13, 2004 | Clerk's Certificate | January 18, 2005 |
| 2005-079 | June 13, 2005 | | |
| 2005-081 | June 13, 2005 | | |
| 2005-089 | June 27, 2005 | | |
| 2005-100 | June 27, 2005 | | |
| 2005-108 | July 21, 2005 | Removal of "H" Provision | |
| 2005-121 | July 21, 2005 | Removal of "H" Provision | |
| 2005-151 | September 12, 2005 | Addition of "H" Provision | |
| 2005-152 | September 12, 2005 | | |
| 2005-209 | December 12, 2005 | | |
| 2005-218 | December 12, 2005 | | |
| 2005-219 | December 12, 2005 | | |
| 2005-220 | December 12, 2005 | | |
| 2005-223*Wind Turbines | December 19, 2005 | Interim Control By-Law | |
| 2006-033 | February 27, 2006 | Clerk's Certificate | March 27, 2006 |
| 2006-073 | April 10, 2006 | | |
| 2006-087 | May 8, 2006 | Clerk's Certificate | June 5, 2006 |
| 2006-104 | May 29, 2006 | | |
| 2006-139 | July 17, 2006 | | |
| 2006-140 | July 17, 2006 | | |
| 2006-141 | July 17, 2006 | | |
| 2006-143 | July 17, 2006 | | |
| 2006-152 | July 17, 2006 | Clerk's Certificate | Aug. 24, 2006 |
| 2006-155 | July 17, 2006 | Clerk's Certificate | Aug. 24, 2006 |
| 2006-156 | July 17, 2006 | Clerk's Certificate | Aug. 24, 2006 |
| 2006-166 | July 24, 2006 | Clerk's Certificate | Aug. 24, 2006 |
| 2006-177 | Sept. 11, 2006 | Clerk's Certificate | Oct. 27, 2006 |
| 2006-198 | Sept. 25, 2006 | Clerk's Certificate | Oct. 27, 2006 |
| 2006-202 | Sept. 25, 2006 | | |
| 2006-205 | Sept. 25, 2006 | Clerk's Certificate | Jan. 7, 2007 |
| 2006-216 | Oct. 16, 2006 | Clerk's Certificate | Nov. 24, 2006 |

2006

AMENDMENTS TO ZONING BY-LAW NO. 81-19

| <u>By-law No.</u> | <u>Date Passed</u> | <u>OMB Approval or Clerk's Certificate</u> | <u>Date</u> |
|-------------------|--------------------|--------------------------------------------|----------------|
| 2007-024 | Feb. 12,2007 | Clerk's Certificate | Mar. 20,2007 |
| 2007-040 | March 26,2007 | Clerk's Certificate | Apr. 30, 2007 |
| 2007-052 | March 2, 2007 | Clerk's Certificate | Apr. 30, 2007 |
| 2007-072 | May 14, 2007 | | |
| 2007-074 | May 14, 2007 | | |
| 2007-075 | May 14, 2007 | | |
| 2007-083 | May 28, 2007 | Clerk's Certificate | June 29, 2007 |
| 2007-084 | May 28, 2007 | Clerk's Certificate | June 29, 2007 |
| 2007-085 | May 28, 2007 | | |
| 2007-098 | June 11, 2007 | | |
| 2007-102 | June 25, 2007 | OMB Order | Nov. 6, 2007 |
| 2007-119 | June 25, 2007 | Clerk's Certificate | July 25, 2007 |
| 2007-130 | July 16, 2007 | Clerk's Certificate | Aug. 9, 2007 |
| 2007-131 | Aug. 13, 2007 | Clerk's Certificate | Sept. 7, 2007 |
| 2007-132 | July 16, 2007 | Clerk's Certificate | Aug. 9, 2007 |
| 2007-141 | Aug. 13, 2007 | | |
| 2007-142 | Aug. 13, 2007 | | |
| 2007-144 | Aug. 13, 2007 | Clerk's Certificate | Sept. 7, 2007 |
| 2007-145 | Aug. 13, 2007 | Clerk's Certificate | Sept. 7, 2007 |
| *2007-157 | Sept. 10, 2007 | | |
| 2007-166 | Sept. 24, 2007 | | |
| 2007-199 | Nov. 12, 2007 | Clerk's Certificate | Dec. 14, 2007 |
| 2007-206 | Nov. 26, 2007 | Clerk's Certificate | Dec. 27, 2007 |
| 2008-046 | Apr. 28, 2008 | Clerk's Certificate | May 29, 2008 |
| 2008-008 | Jan. 14, 2008 | Removal of 'H' Provision | Jan. 14, 2008 |
| *2008-036 | March 21, 2008 | Correction of By-law 2007-157 | |
| 2008-063 | May 12, 2008 | Clerk's Certificate | Jun. 5, 2008 |
| 2008-071 | May 26, 2008 | Clerk's Certificate | Jun. 27, 2008 |
| 2008-091 | Jul. 21, 2008 | Removal of 'H' Provision | Jul. 21, 2008 |
| 2008-097 | Jul. 21, 2008 | Removal of 'H' Provision | Jul. 21, 2008 |
| 2008-099 | Aug. 5, 2008 | Removal of 'H' Provision | Aug. 5, 2008 |
| 2008-100 | Aug. 5, 2008 | Removal of 'H' Provision | Aug.5 2008 |
| 2008-103 | Aug. 5, 2008 | Clerk's Certificate | Aug. 27, 2008 |
| 2008-106 | Aug. 25, 2008 | Removal of 'H' Provision | Aug. 25, 2008 |
| 2008-107 | Aug. 25, 2008 | Removal of 'H' Provision | Aug. 25, 2008 |
| 2008-131 | Sep. 22, 2008 | Clerk's Certificate | Oct. 17, 2008 |
| 2008-162 | Nov. 24, 2008 | Clerk's Certificate | Nov. 19, 2008 |
| 2008-170 | Dec. 8, 2008 | Clerk's Certificate | Jan. 5, 2009 |
| 2009-041 | April 6, 2009 | No Certificate Required | - |
| 2009-073 | June 8, 2009 | Clerk's Certificate | July 10, 2009 |
| 2009-080 | June 22, 2009 | Removal of 'H' Provision | June 22, 2009 |
| 2009-086 | July 13, 2009 | Clerk's Certificate | Aug. 18, 2009 |
| 2009-089 | July 13, 2009 | Clerk's Certificate | Aug. 18, 2009 |
| 2009-090 | July 13, 2009 | Clerk's Certificate | Aug. 18, 2009 |
| 2009-092 | July 13, 2009 | Clerk's Certificate | Aug. 18, 2009 |
| 2009-103 | August 10, 2009 | Clerk's Certificate | Sept. 15, 2009 |
| 2009-107 | September 14, 2006 | | |
| 2009-134 | October 26, 2009 | | |
| 2009-149 | November 23, 2009 | | |
| 2010-018 | January 25, 2010 | | |
| 2010-045 | March 29, 2010 | | |
| 2010-047 | March 29, 2010 | | |
| 2010-050 | April 12, 2010 | | |
| 2010-051 | April 12, 2010 | | |
| 2010-069 | April 26, 2010 | | |
| 2010-079 | May 10, 2010 | | |
| 2010-112 | July 12, 2010 | | |
| 2010-115 | July 12, 2010 | | |
| 2010-118 | July 12, 2010 | | |

AMENDMENTS TO ZONING BY-LAW NO. 81-19

| <u>By-law No.</u> | <u>Date Passed</u> | <u>OMB Approval or Clerk's Certificate</u> | <u>Date</u> |
|-------------------|--------------------|------------------------------------------------|------------------|
| 2010-119 | July 12, 2010 | | |
| 2010-124 | July 12, 2010 | | |
| 2010-155 | September 27, 2010 | | |
| 2010-158 | September 27, 2010 | | |
| 2010-174 | October 18, 2010 | | |
| 2010-179 | November 15, 2010 | | |
| 2010-180 | November 15, 2010 | | |
| 2010-181 | November 15, 2010 | | |
| 2010-194 | December 13, 2010 | | |
| 2011-008 | January 10, 2011 | Repeals By-Law 2010-124 | |
| 2011-030 | March 28, 2011 | Removal of 'H' provision | March 28, 2011 |
| 2011-036 | March 28, 2011 | Clerk's Certificate | May 10, 2011 |
| 2011-039 | April 11, 2011 | Removal of 'H' Provision | April 11, 2011 |
| 2011-040 | April 11, 2011 | Removal of 'H' Provision | April 11, 2011 |
| 2011-041 | April 11, 2011 | Removal of 'H' Provision | April 11, 2011 |
| 2011-042 | April 11, 2011 | Removal of 'H' Provision | April 11, 2011 |
| 2011-063 | May 9, 2011 | Removal of 'H' Provision | May 9, 2011 |
| 2011-073 | June 13, 2011 | Removal of 'H' Provision | June 13, 2011 |
| 2011-074 | June 13, 2011 | Removal of 'H' Provision | June 13, 2011 |
| 2011-090 | July 11, 2011 | Clerk's Certificate | August 16, 2011 |
| 2011-091 | July 11, 2011 | Clerk's Certificate | August 16, 2011 |
| 2011-092 | July 11, 2011 | Clerk's Certificate | August 16, 2011 |
| 2011-093 | July 11, 2011 | Clerk's Certificate | August 16, 2011 |
| 2011-094 | July 11, 2011 | Clerk's Certificate | August 16, 2011 |
| 2011-122 | September 12, 2011 | Clerk's Certificate | October 24, 2011 |
| 2012-016 | April 16, 2012 | | |
| 2012-031 | February 27, 2012 | Clerk's Certificate | March 30, 2012 |
| 2012-034 | March 5, 2012 | Clerk's Certificate | March 30, 2012 |
| 2012-035 | March 5, 2012 | | |
| 2012-060 | April 23, 2012 | | |
| 2012-062 | April 23, 2012 | | |
| 2012-065 | May 14, 2012 | | |
| 2012-067 | May 14, 2012 | | |
| 2012-076 | May 28, 2012 | | |
| 2012-085 | June 11, 2012 | | |
| 2012-086 | June 11, 2012 | | |
| 2012-101 | June 25, 2012 | | |
| 2012-116 | July 16, 2012 | | |
| 2012-117 | July 16, 2012 | | |
| 2012-131 | September 10, 2012 | | |
| 2012-137 | September 10, 2012 | | |
| 2012-138 | September 10, 2012 | | |
| 2012-140 | September 10, 2012 | | |
| 2012-141 | September 10, 2012 | | |
| 2012-169 | November 12, 2012 | | |
| 2012-170 | November 12, 2012 | | |
| 2012-176 | November 12, 2012 | | |
| 2012-187 | November 26, 2012 | | |
| 2012-188 | November 26, 2012 | | |
| 2012-189 | November 26, 2012 | | |
| 2012-190 | November 26, 2012 | | |
| 2012-198 | December 10, 2012 | | |
| 2012-202 | December 18, 2012 | | |
| 2013-014 | January 28, 2013 | | |
| 2013-050 | March 25, 2013 | | |
| 2013-077 | May 13, 2013 | | |
| 2013-080 | May 13, 2013 | | |
| 2013-101 | June 24, 2013 | | |

AMENDMENTS TO ZONING BY-LAW NO. 81-19

| <u>By-law No.</u> | <u>Date Passed</u> | <u>OMB Approval or Clerk's Certificate</u> | <u>Date</u> |
|-------------------|--------------------|------------------------------------------------|--------------------|
| 2013-103 | June 24, 2013 | | |
| 2013-107 | July 15, 2013 | | |
| 2013-115 | July 15, 2013 | | |
| 2013-127 | August 12, 2013 | Clerk's Certificate | September 5, 2013 |
| 2013-129 | August 26, 2013 | Clerk's Certificate | September 20, 2013 |
| 2013-166 | October 28, 2013 | Clerk's Certificate | November 22, 2013 |
| 2013-172 | November 11, 2013 | | |
| 2013-174 | November 11, 2013 | | |
| 2013-175 | November 11, 2013 | | |
| 2013-177 | November 11, 2013 | | |
| 2014-041 | March 24, 2014 | Clerk's Certificate | April 16, 2014 |
| 2014-048 | April 14, 2014 | | |
| 2014-067 | May 26, 2014 | | |
| 2014-105 | September 8, 2014 | | |
| 2014-119 | September 22, 2014 | | |
| 2014-134 | November 17, 2014 | | |
| 2014-135 | November 17, 2014 | | |
| 2014-136 | November 17, 2014 | | |
| 2014-137 | November 17, 2014 | | |
| 2014-138 | November 17, 2014 | | |
| 2015-004 | January 12, 2015 | | |
| 2015-022 | February 9, 2015 | | |
| 2015-050 | April 27, 2015 | | |
| 2015-064 | May 11, 2015 | | |
| 2015-079 | June 22, 2015 | | |
| 2015-080 | June 22, 2015 | | |
| 2015-086 | June 22, 2015 | | |
| 2015-095 | August 10, 2015 | | |
| 2015-096 | July 13, 2015 | | |
| 2015-099 | August 10, 2015 | | |
| 2015-114 | September 28, 2015 | | |
| 2015-115 | September 28, 2015 | | |
| 2016-001 | February 8, 2016 | | |
| 2016-005 | January 25, 2016 | | |
| 2016-038 | April 25, 2016 | | |
| 2016-050 | July 11, 2016 | | |
| 2016-056 | July 11, 2016 | | |
| 2016-061 | July 15, 2016 | | |
| 2016-063 | July 15, 2016 | | |
| 2016-083 | June 12, 2017 | | |
| 2016-084 | June 13, 2016 | | |
| 2016-086 | June 13, 2016 | | |
| 2016-087 | June 13, 2016 | | |
| 2016-112 | September 12, 2016 | | |
| 2016-113 | September 12, 2016 | | |
| 2016-127 | October 24, 2016 | | |
| 2016-128 | October 24, 2016 | | |
| 2016-140 | November 14, 2016 | | |
| 2016-144 | November 28, 2016 | | |
| 2017-023 | February 13, 2017 | | |
| 2017-029 | February 27, 2017 | | |
| 2017-049 | March 27, 2017 | | |
| 2017-059 | April 24, 2017 | | |
| 2017-061 | May 8, 2017 | | |
| 2017-074 | June 12, 2017 | | |
| 2017-081 | June 12, 2017 | | |
| 2017-100 | July 10, 2017 | | |

AMENDMENTS TO ZONING BY-LAW NO. 81-19

| <u>By-law No.</u> | <u>Date Passed</u> | <u>OMB Approval or Clerk's Certificate</u> | <u>Date</u> |
|-------------------|--------------------|------------------------------------------------|-------------|
| 2017-134 | September 11, 2017 | | |
| 2017-135 | September 11, 2017 | | |
| 2017-036 | September 11, 2017 | | |
| 2017-165 | November 13, 2017 | | |
| 2017-172 | November 13, 2017 | | |
| 2017-191 | December 11, 2017 | | |
| 2018-010 | January 29, 2018 | | |
| 2018-024 | February 12, 2018 | | |
| 2018-026 | February 12, 2018 | | |
| 2018-068 | May 14, 2018 | | |
| 2018-076 | May 28, 2018 | | |
| 2018-083 | June 11, 2018 | | |
| 2018-091 | June 25, 2018 | | |
| 2018-109 | July 16, 2018 | | |
| 2018-110 | July 16, 2018 | | |
| 2018-112 | July 16, 2018 | | |
| 2018-116 | July 16, 2018 | | |
| 2018-138 | August 13, 2018 | | |
| 2018-168 | October 1, 2018 | | |
| 2018-179 | November 15, 2018 | | |
| 2018-187 | November 26, 2018 | | |
| 2018-193 | December 10, 2018 | | |
| 2019-071 | May 13, 2019 | | |
| 2019-081 | May 27, 2019 | | |
| 2019-082 | May 27, 2019 | | |
| 2019-099 | June 24, 2019 | | |
| 2019-100 | June 24, 2019 | | |
| 2019-102 | June 24, 2019 | | |
| 2019-117 | July 15, 2019 | | |
| 2019-125 | August 12, 2019 | | |
| 2019-126 | August 12, 2019 | | |
| 2019-136 | September 9, 2019 | | |
| 2019-151 | October 28, 2019 | | |
| 2019-152 | October 28, 2019 | | |
| 2019-153 | October 28, 2019 | | |
| 2019-154 | October 28, 2019 | | |
| 2019-174 | December 9, 2019 | | |
| 2020-010 | January 27, 2020 | | |
| 2020-025 | February 24, 2020 | | |
| 2020-079 | July 13, 2020 | | |
| 2020-106 | October 26, 2020 | | |
| 2020-117 | November 9, 2020 | | |
| 2020-124 | November 9, 2020 | | |
| 2020-139 | December 14, 2020 | | |
| 2020-142 | December 14, 2020 | | |
| 2021-041 | April 26, 2021 | | |
| 2021-069 | June 14, 2021 | | |
| 2021-082 | June 28, 2021 | | |
| 2021-096 | August 9, 2021 | | |
| 2021-108 | September 13, 2021 | | |
| 2021-118 | September 27, 2021 | | |
| 2021-143 | December 13, 2021 | | |
| 2022-007 | January 24, 2022 | | |
| 2022-058 | May 9, 2022 | | |
| 2022-059 | May 9, 2022 | | |
| 2022-101 | August 8, 2022 | | |
| 2022-110 | September 12, 2022 | | |
| 2022-111 | September 12, 2022 | | |
| 2022-113 | September 12, 2022 | | |
| 2022-114 | September 12, 2022 | | |
| 2022-124 | October 3, 2022 | | |

AMENDMENTS TO ZONING BY-LAW NO. 81-19

| <u>By-law No.</u> | <u>Date Passed</u> | <u>OMB Approval or Clerk's Certificate</u> | <u>Date</u> |
|-------------------|--------------------|------------------------------------------------|-------------|
| 2023-020 | February 13, 2023 | | |
| 2023-058 | May 8, 2023 | | |
| 2023-064 | June 12, 2023 | | |
| 2023-074 | June 26, 2023 | | |
| 2023-085 | July 10, 2023 | | |
| 2023-114 | October 23, 2023 | | |
| 2023-115 | October 23, 2023 | | |
| 2023-116 | October 23, 2023 | | |
| 2023-123 | November 13, 2023 | | |
| 2023-134 | | | |
| 2023-135 | | | |

**ZONING BY-LAW NUMBER 81-19
OF THE CORPORATION OF THE
TOWNSHIP OF UXBRIDGE**

**BEING A ZONING BY-LAW UNDER THE
PROVISIONS OF SECTION 35 OF THE PLANNING
ACT, R.S.O., 1970, c. 349, AS AMENDED**

WHEREAS the Municipal Council of the Corporation of the Township of Uxbridge deems it advisable:

- a. to implement the approved Official Plan, as amended, of the Regional Municipality of Durham;
- b. to regulate the use of lands and the character, location and use of buildings and structures;
- c. to prohibit certain uses of land and the erection and use of certain buildings and structures thereon;
- d. to prohibit the making or establishment of new pits and quarries; and
- e. to repeal all other Zoning By-laws previously enacted by the Corporations of the Township of Uxbridge and Scott and the Town of Uxbridge and to confirm by re-enacting certain site specific Restricted Area By-laws.

NOW THEREFORE the Municipal Council of the Corporation of the Township of Uxbridge enacts as follows:

ZONING BY-LAW NUMBER 81-19
OF THE CORPORATION OF
THE TOWNSHIP OF UXBRIDGE

INDEX

| <u>SECTION</u> | <u>TITLE</u> | <u>PAGE</u> |
|-----------------------|-----------------------------------------|--------------------|
| PART ONE: | DEFINITIONS | 1 |
| PART TWO: | INTERPRETATION | |
| 2.1 | TITLE | 27 |
| 2.2 | DECLARATION | 27 |
| 2.3 | APPLICATION | 27 |
| 2.4 | INTERPRETATION | 27 |
| 2.5 | ZONE SYMBOLS | 27 |
| 2.6 | SPECIAL ZONE SYMBOLS | 27 |
| 2.7 | INTERPRETATION OF ZONE BOUNDARIES | 27 |
| 2.8 | LOCATION OF ZONE PROVISIONS | 28 |
| 2.9 | HEADINGS | 28 |
| 2.10 | ROAD CLOSINGS | 28 |
| 2.11 | APPENDICES | 28 |
| PART THREE: | COMPLIANCE WITH THE BY-LAW | |
| 3.1 | COMPLIANCE | 29 |
| 3.2 | INTERPRETATION | 29 |
| 3.3 | CHANGE IN LOT SIZE | 29 |
| 3.4 | CHANGE IN USE | 29 |
| 3.5 | PUBLIC ACQUISITION | 29 |
| 3.6 | AVAILABILITY OF MUNICIPAL SERVICES | 29 |
| PART FOUR: | ZONE PROVISIONS | |
| 4.1 | ENVIRONMENTAL PROTECTION (EP) ZONE | 31 |
| 4.2 | RECREATIONAL (RE) ZONE | 52 |
| 4.3 | RECREATIONAL OPEN SPACE (OS) ZONE | 53 |
| 4.4 | RURAL (RU) ZONE | 69 |
| 4.5 | RESIDENTIAL CLUSTER (RC) ZONE | 111 |
| 4.6 | ESTATE RESIDENTIAL (ER) ZONE | 115 |
| 4.7 | SHORELINE RESIDENTIAL (SR) ZONE | 119 |
| 4.8 | HAMLET RESIDENTIAL (HR) ZONE | 123 |
| 4.9 | RESIDENTIAL FIRST DENSITY (R1) ZONE | 140 |
| 4.10 | RESIDENTIAL SECOND DENSITY (R2) ZONE | 160 |
| 4.11 | RESIDENTIAL MULTIPLE DENSITY (RM) ZONE | 184 |
| 4.12 | RESIDENTIAL HOLDING (RH) ZONE | 209 |
| 4.13 | COMMUNITY FACILITY (CF) ZONE | 211 |
| 4.14 | HAMLET COMMERCIAL (CI) ZONE | 223 |
| 4.15 | LOCAL COMMERCIAL (C2) ZONE | 230 |
| 4.16 | GENERAL COMMERCIAL (C3) ZONE | 234 |
| 4.17 | CORRIDOR COMMERCIAL MIXED USE (C4) ZONE | 241 |
| 4.17A | MAIN STREET NORTH MIXED USE (C5) ZONE | 249 |
| 4.17B | BROCK STREET EAST MIXED USE (C6) ZONE | 252 |
| 4.18 | RURAL INDUSTRIAL (MI) ZONE | 254 |
| 4.19 | URBAN INDUSTRIAL (M2) ZONE | 296 |
| 4.20 | RURAL RESOURCE EXTRACTION (M3) ZONE | 301 |
| 4.21 | WASTE DISPOSAL INDUSTRIAL (M4) ZONE | 310 |

INDEX (Cont'd)

| <u>SECTION</u> | <u>TITLE</u> | <u>PAGE</u> |
|-------------------------------------------------------------|------------------------------------------------------------------------|--------------------|
| 4.22 | AGGREGATE PROCESSING (M5) ZONE | 312 |
| 4.23 | OAK RIDGES MORAINÉ COUNTRYSIDE (ORMCO) ZONE | 317 |
| PART FIVE: GENERAL ZONE PROVISIONS | | |
| 5.1 | ACCESSORY BUILDINGS, STRUCTURES & USES | 318 |
| 5.2 | DWELLING UNITS BELOW GRADE | 323 |
| 5.3 | ESTABLISHED BUILDING LINE IN RESIDENTIAL ZONE | 323 |
| 5.4 | EXISTING BUILDINGS, STRUCTURES AND USES | 323 |
| 5.5 | EXISTING UNDERSIZED LOTS | 325 |
| 5.6 | FLOOD PLAINS AND HAZARD LANDS | 325 |
| 5.7 | FRONTAGE ON IMPROVED PUBLIC ROAD | 325 |
| 5.8 | GROUP HOMES | 325 |
| 5.9 | HEIGHT EXCEPTIONS | 326 |
| 5.10 | HOME OCCUPATION | 326 |
| 5.11 | LOADING SPACE REQUIREMENTS | 327 |
| 5.12 | MULTIPLE USES ON ONE LOT | 329 |
| 5.13 | MULTIPLE ZONES ON ONE LOT | 329 |
| 5.14 | NOXIOUS TRADE | 329 |
| 5.15 | PARKING AREA REGULATIONS | 329 |
| 5.16 | PITS AND QUARRIES | 335 |
| 5.17 | PLANTING STRIPS | 335 |
| 5.18 | PUBLIC USES | 336 |
| 5.19 | REDUCTION OF REQUIREMENTS | 337 |
| 5.20 | SIGHT TRIANGLES | 337 |
| 5.21 | SIGNS | 337 |
| 5.22 | SPECIAL USES PERMITTED | 337 |
| 5.23 | THROUGH LOTS | 337 |
| 5.24 | TRAILER PARK AND PRIVATE RECREATIONAL USES | 337 |
| 5.25 | TRUCK, BUS AND COACH BODIES | 337 |
| 5.26 | PRIVATE HOME DAYCARE | 338 |
| 5.27 | TWO UNIT HOUSE | 338 |
| 5.28 | ACCESSORY RESIDENTIAL UNITS IN THE HAMLET (HR) ZONE | 338 |
| 5.29 | MODEL HOMES | 338 |
| 5.30 | HOME INDUSTRY | 338 |
| 5.31 | DRUG TREATMENT AND HARM REDUCTION FACILITIES | 340 |
| PART SIX: REPEAL | | |
| 6.1 | REPEAL OF EXISTING RESTRICTED AREA BY-LAWS | 341 |
| PART SEVEN: ADMINISTRATION, ENFORCEMENT AND APPROVAL | | |
| 7.1 | ADMINISTRATION | 345 |
| 7.2 | ENFORCEMENT | 346 |
| 7.3 | APPROVAL | 347 |
| PART EIGHT: BY - LAW SCHEDULES | | |
| | EXPLANATORY NOTE - IMPERIAL EQUIVALENTS OF METRIC SYSTEM OF MEASURE | 349 |
| PART NINE : APPENDICES | | |
| 9.1 | APPENDIX 'A' SOURCE WATER PROTECTION | 352 |

PART ONE
DEFINITIONS

1. DEFINITIONS

1. DEFINITIONS

For the purpose of this By-law, the definitions and interpretations given in this Section shall govern.

1.1 ACCESSORY BUILDING OR STRUCTURE

Shall mean a detached building or structure that is not used for human habitation and the use of which is customarily incidental and subordinate to a main or principal use, building or structure located on the same lot.

1.2 ACCESSORY USE

Shall mean a use customarily incidental and subordinate to, and exclusively devoted to the main or principal use or activity of the lot, building structure or excavation and located on the same lot as such main or principal use, building, structure or excavation.

1.3 AGRICULTURAL CODE OF PRACTICE

Shall mean the code of practice as prepared by the Ministry of Agriculture and Food, the Ministry of the Environment and the Ministry of Housing, as amended, replaced or re-enacted from time to time.

1.4 AGRICULTURAL PRODUCE WAREHOUSE

Shall mean a building or part of a building used for the storage of agricultural produce and may include facilities for wholesale distribution or an accessory retail commercial outlet for the sale of such agricultural produce to the general public.

1.5 ALTER

Shall mean, when used in reference to a building or part thereof, to change any one or more of the internal or external dimensions of such building, or to change the type of construction of the exterior walls or roof thereof. When used in reference to a lot, the word after shall mean to decrease the width, depth or area thereof or to decrease the width, depth or area of any boundary of such a lot with respect to a public highway or laneway, whether such alteration is made by conveyance or alteration of any portion of said lot, or otherwise. The words altered and alteration shall have a corresponding meaning.

1.6 ASSEMBLY HALL

Shall mean a building, or part of a building, in which facilities are provided for such purposes as meetings for civic, educational, political, religious or social purposes and may include a banquet hall, private club or fraternal organization.

1.7 ATTACHED BUILDING

Shall mean a building otherwise complete in itself, which depends for structural support or complete enclosure upon a division wall or a wall shared in common with an adjacent building or buildings.

1.8 ATTIC

Shall mean the portion of a building situated wholly or in part within the roof and which is not a one-half storey.

1.9 AUDITORIUM

1. DEFINITIONS

Shall mean a building, or part of a building, in which facilities are provided for athletic, civic, educational, political, religious or social purposes and shall include an arena, gymnasium, or other similar facility or use.

1.9 a. BARN

(B/L No.
90-152)

Shall mean a building or structure, located on a farm and comprising an integral part thereof, for the storage and keeping of agricultural products, poultry, livestock, animals and farm implements, machinery and tools.

1.10 BASEMENT

Shall mean that portion of a building between two floor levels which is partly underground but which has at least one-half of its height, from finished floor to the undersides of the floor joists of the next storey, above the finished grade adjacent to the exterior walls of the building.

1.11 BASEMENT, WALKOUT

Shall mean that portion of a building which is partly underground, but which has more than fifty per cent of the finished floor area not greater than 0.6 metres below the finished grade level adjacent to the exterior walls of the building, and which has a door at or above the adjacent finished grade, for entrance and exit directly to the outside.

1.12 BLOCK

Shall mean the smallest unit of land, the boundaries of which consist entirely of public streets, rivers, railway lines, public parks or any combination thereof.

1.13 BOARDING OR LODGING HOUSE

Shall mean a dwelling house in which the proprietor supplies lodging, with or without meals, in return for remuneration, to more than 3 persons but not more than 6 persons, exclusive of the proprietor and his family. For the purposes of this By-law a boarding or rooming house shall not include a motel, motor hotel, hotel, group home, hospital or any other similar commercial or institutional use.

1.14 BOAT HOUSE, PRIVATE

Shall mean a detached accessory building or structure, which is designed or used for the sheltering of a boat or other form of water transportation incidental to the residential use of the lot on which it is located and may include storage of household equipment incidental to the residential use permitted on the lot.

1.15 BUILDING

Shall mean a structure having a roof, supported by columns or walls or supported directly on the foundation and used for the shelter or accommodation of persons, animals or goods.

1.16 BUILDING BY-LAW

(B/L No.
87-72)

Shall mean The Ontario Building Code Act, R.S.O., 1980, c.5 1, as amended, and the Regulations promulgated thereunder, as may be amended, replaced or re-enacted from time to time.

1.17 BUILDING PERMIT

1. DEFINITIONS

- (B/L No. 87-72) Shall mean a building permit issued by the Chief Building Official of the Corporation of the Township of Uxbridge under the Building By-law and The Building Code Act, R.S.O., 1980, c. 5 1, as amended.
- 1.18 BUILDING SUPPLY AND LUMBER OUTLET
- (B/L No. 2016-001) Shall mean a building or structure in which building or construction and home improvement materials are offered or kept for sale at retail and may include the fabrication of certain materials related to home improvements but does not include any use or activity otherwise defined or classified herein and such a use shall be considered a Retail Commercial Establishment.
- 1.19 BULK PROPANE STORAGE DEPOT
- Shall mean a propane transfer facility that has an aggregate propane storage capacity in excess of 45,000 litres and from which the retail sale of propane fuel to the public is or may be effected.
- 1.20 BULK STORAGE TANK
- (B/L No. 2018-168) Shall mean a tank for the bulk storage of petroleum, gasoline, diesel and other fuels, oil, gas or flammable liquid or fluid but does not include a container for flammable liquid or fluid legally and properly kept in a retail store or a tank for storage merely incidental to some other use on the lot where such tank is located.
- 1.21 BUSINESS, PROFESSIONAL OR ADMINISTRATIVE OFFICE
- Shall mean a building or part of a building in which one or more persons are employed in the management, direction or conducting of a business or where professionally qualified persons and their staff serve clients or patients who seek advice, consultation or treatment and for the purposes of this By-law may include the administrative offices of a non-profit or charitable organization.
- 1.22 BY-LAW
- (B/L No. 87-72) Shall mean this Zoning By-law passed by the Township under the authority of Section 34 of The Planning Act, S.O., 1983, c. 1, as amended, or a predecessor thereof.
- 1.23 BY-LAW ENFORCEMENT OFFICER
- Shall mean an officer or employee of the Township for the time being charged with the duty of enforcing the provisions of this By-law or any other By-law of the Township.
- 1.24 CAMPING ESTABLISHMENT
- Shall mean a tourist establishment comprising land used or maintained as grounds for the camping or temporary parking of at least five (5) trailers, motorized mobile homes, truck campers, campers or tents, but does not include parks or camping grounds maintained by:
- a. any Ministry or Department of the Government of Ontario or of Canada; or
 - b. any Crown corporation, commission or board.
- 1.25 CARPORT
- Shall mean a portion of a dwelling house which is a roofed enclosure designed for the storage or parking of a motor vehicle with at least 40 per cent of the total perimeter, which shall include the main wall of the dwelling house to which such

1. DEFINITIONS

carport is attached, open and unobstructed.

1.26 CARTAGE OR TRANSPORT DEPOT AND YARD

Shall mean a building, structure or place where trucks or tractor trailers are rented, leased, kept for hire, or stored or parked for remuneration, or from which trucks or transports, stored or parked on the property, are dispatched for hire as common carriers, and which may include a bonded or sufferance warehouse.

1.27 CELLAR

(B/L No.
82-27)

Shall mean that portion of a building between two floor levels which is partly or wholly underground and which has more than one-half of its height, from finished floor to the underside of the floor joists of the storey next above, below the average finished grade level adjacent to the exterior walls of the building.

1.28 CEMETERY

Shall mean land that is set apart or used as a place for the interment of the dead or in which human bodies have been buried.

1.29 CERTIFICATE OF OCCUPANCY

Shall mean a certificate issued by the Chief Building Official for the occupancy of any land, buildings, excavation or structure to the effect that the proposed use or activity complies with this By-law.

1.30 CHIEF BUILDING OFFICIAL

(B/L No.
87-72)

Shall mean the official employed by the Township appointed under the Building By-law or pursuant to the provisions of The Building Code Act, R.S.O., 1980, c. 5 1, as amended, and shall include any inspector likewise employed and appointed.

1.31 COIN-OPERATED DRY CLEANERS

Shall mean a building or part of a building where the service of coin-operated dry cleaning machines, using only non-combustible and non-flammable solvents, is made available to the public for the purpose of dry cleaning.

1.32 COIN-OPERATED LAUNDRY

Shall mean a building or structure where the service of coin-operated laundry machines, using only water, detergents and additives, is made available to the public for the purpose of laundry cleaning.

1.33 COMMERCIAL CLUB

Shall mean a lot, building or structure or part of a lot, building or structure where a club is operated for gain or profit and may include facilities for physical fitness and recreation.

1.34 COMMUNITY CENTRE

Shall mean any tract of land, or building or buildings or any part of any buildings used for community activities whether used for commercial purposes or not, the control of which is vested in the Township, a local board or agent thereof.

1.35 CONSERVATION

Conservation shall mean the preservation, protection and improvement of the components of the natural environment through a comprehensive management and

1. DEFINITIONS

maintenance programme administered by a local Conservation Authority or other public authority for individual or public use.

1.36 CONSERVATION AREA

(B/L No.
82-27,
87-72)

Shall mean lands owned or controlled by a Conservation Authority established under the authority of The Conservation Authorities Act, R.S.O., 1980, c. 85, as amended, which lands may be used for forestry, reforestation, conservation, agriculture, conservation land management practices, resource management, boating, swimming, demonstration areas, orienteering, picnicking, hiking, skiing, snow shoeing, equestrian trails, day camping, occasional overnight camping for non-profit groups on a non-commercial basis, and other passive recreational pursuits, and shall include such accessory facilities as refreshment stands, recreation buildings, washrooms and similar facilities, but shall not include camping establishment or trails for motorized vehicles.

1.37 CONTRACTOR'S YARD

Shall mean a yard of any general contractor where goods, equipment and materials are stored or where a contractor performs shop or assembly work.

1.38 CONVENIENCE STORE

Shall mean a retail commercial establishment, not exceeding 140 square metres of gross floor area, supplying groceries and other daily household conveniences to the immediate surrounding area, whether or not such store is open for business 7 days a week.

1.39 COUNCIL

Shall mean the Municipal Council of the Township.

1.40 CUSTOM WORKSHOP

Shall mean a building or part of a building used by a trade, craft or guild for the manufacture in small quantities of made to measure clothes or articles including the sale of such products at retail, and, for the purposes of this By-law shall include upholstering but does not include metal spinning, woodworking or furniture manufacture or any use or activity otherwise defined or classified herein.

1.41 DAY NURSERY

(B/L No.
87-72)

Shall mean a day nursery operated for pre-school age children within the meaning of The Day Nurseries Act, R.S.O., 1980, c. 111, as amended.

1.41.1 DRUG STORE

(B/L No.
89-68
2016-001)

Shall mean a retail store that shall contain a pharmaceutical dispensary and in which non-prescription drugs, cosmetics and personal care products may be sold to the public and such other products ancillary thereto and such a use shall be considered a Retail Commercial Establishment.

1.41.2 DRUG TREATMENT FACILITY

(B/L No.
2023-058)

Shall mean a facility that provides recovery-based programs for people dependent on prescription or illicit opioid drugs. Such facilities provide a range of treatment plans, but all recovery programs require medical supervision and ongoing assessment in accordance with the standards and guidelines of the College of Physicians and Surgeons of Ontario. Drug treatment facilities can include stand-alone clinics and residential treatment programs. Such facilities can also be located in hospitals, shelters and long-term care facilities.

1. DEFINITIONS

1.41.3 HARM REDUCTION

(B/L No. 2023-058) Shall mean policies, programs and practices that aim primarily to reduce the adverse health, social and economic consequences of legal and illegal psychoactive drugs without necessarily reducing drug consumption. Harm reduction programs are operated through public health units and provide safer injecting and safer inhalation supplies through access points across the Province. Such programs are co-located with other public or non-profit facilities, or in some cases drug stores.

1.42 DRY CLEANERS DISTRIBUTION STATION

Shall mean a building or part of a building used only for the purpose of collection and distribution of articles or goods or fabrics to be subjected to the process of dry cleaning, dry dyeing, cleaning and spotting and stain removing, and for the pressing of any such articles or goods which have been subjected to any such process elsewhere at a dry cleaners' plant.

1.43 DRY CLEANERS ESTABLISHMENT

Shall mean a building or part of a building in which the business of dry cleaning, dry dyeing, cleaning, spotting, stain removal or pressing of articles and/or goods of fabric is carried on, through the use of only non-combustible and non-flammable solvents which emit no odours or fumes.

1.44 DWELLING

a. DWELLING HOUSE

Shall mean a permanently affixed building occupied as the home, residence, or living quarters for one or more families, but does not include a mobile home, trailer or tent.

b. DWELLING HOUSE - APARTMENT

Shall mean the whole of a dwelling house that contains four or more dwelling units which have a common entrance from street level and which are served by a common corridor, but shall not include any other type of dwelling house otherwise defined herein.

c. DWELLING HOUSE - CONVERTED

Shall mean an original single-family dwelling house existing as of March 25, 1969, in the case of the Residential Second Density (R2) and the Residential Multiple Density (RM) Zones or as of the date of passing of this By-law in the case of the Rural (RU) Zone, which because of its size or design can be converted by partition and the addition of sanitary facilities as well as cooking facilities into a maximum of two dwelling units, in the case of the Rural (RU) and the Residential Second Density (R2) Zones, and into a maximum of three dwelling units, in the case of the Residential Multiple Density (RM) Zone, each of which dwelling units constitutes a separate dwelling unit when converted.

d. DWELLING HOUSE - DUPLEX

Shall mean the whole of a dwelling house that is divided horizontally into two separate dwelling units each of which has an independent entrance either directly from the outside or through a common vestibule.

e. DWELLING HOUSE - FOURPLEX

Shall mean two attached duplex dwelling houses having a common masonry wall above finished grade dividing the pair of duplex dwelling houses vertically each of which has an independent entrance directly from the

1. DEFINITIONS

outside or through a common vestibule.

- f. **DWELLING HOUSE - ROW**
Shall mean a series of three or more dwelling units under a common roof, which may be staggered, with each dwelling unit being separate above finish grade from the others by continuous vertical party walls without openings from basement or cellar to roof, and with each dwelling unit having an independent entrance directly from the outside.
- g. **DWELLING HOUSE - SEMI-DETACHED**
Shall mean one of a pair of two vertically attached single-family dwelling houses with a common masonry wall above finished grade connecting the two dwelling houses, each of which has an independent entrance directly from the outside.
- h. **DWELLING HOUSE - SINGLE-FAMILY**
Shall mean a dwelling house containing a maximum of one dwelling unit and occupied by not more than one family.
- i. **DWELLING HOUSE - TRIPLEX**
Shall mean a dwelling house that is divided horizontally into three separate dwelling units, each of which has an independent entrance directly from the outside or through a common vestibule.
- j. **DWELLING UNIT**
Shall mean a suite of two or more rooms, designed or intended for use by one family only, in which sanitary conveniences, facilities for cooking or the installation of cooking equipment, and a heating system is provided and containing a private entrance from outside the building or from a common hallway or stairway inside but does not include a tent, trailer or mobile home.
- k. **DWELLING UNIT, BACHELOR**
Shall mean a dwelling unit consisting of one bathroom and not more than two habitable rooms for living, dining, sleeping and kitchen accommodation in appropriate combination.

1.45 EATING ESTABLISHMENT

Shall mean a building or part of a building where food is offered for sale or sold to the public for immediate consumption and includes a restaurant, dining room, café, cafeteria, ice cream parlour, tea or lunch room, dairy bar, coffee shop, snack bar or refreshment room or stand; but does not include a boarding or rooming home. In the Hamlet Commercial (C1) Zone, an eating establishment shall not include liquor licensed premises.

1.46 EATING ESTABLISHMENT, DRIVE-IN

Shall mean an eating establishment where facilities are available to serve meals to the customer for consumption in the customer's motor vehicle, parked in an area designated for that purpose on the lot on which it is located.

1.46A A DRIVE THROUGH ESTABLISHMENT

(B/L No. 2016-001) Shall mean a permitted use which has a portion of the Building from which the business is transacted, or is capable of being transacted, directly with customers located in a motor vehicle during such business transactions.

1.47 EAVE

Shall mean a roof overhang, free of enclosing walls, without supporting columns.

1. DEFINITIONS

1.48 ERECT

Shall mean setting up, building, constructing, reconstructing and relocating and, without limiting the generality or the word, also includes:

- a. any preliminary physical operation, such as excavating, filling or drainage,
- b. altering any existing building or structure by an addition, enlargement, extension, relocation or other structural change; and
- c. any work requiring a building permit; and
- d. erected and erection shall have a corresponding meaning.

1.49 EXISTING

Shall mean in existence on the date of passing of this By-law.

1.50 FAMILY

(B/L No.
90-26)

Shall mean one or more persons living as a single housekeeping unit in a dwelling, and may include domestic servants and not more than 2 roomers or boarders, but does not include persons living together in a Group Home.

1.51 FARM

(B/L No.
82-27)

Shall mean any farming or agricultural use and includes, but is not limited to, apiaries, aviaries, berry or bush crops; breeding, raising or training of horses or cattle; commercial greenhouses, lands devoted to the hatching, raising and marketing of chickens, turkeys or other fowl or game birds, animals, fish or frogs, lands used for grazing; flower gardening; field crops, goat or cattle dairies; growing, raising, picking, treating and storing of vegetable or fruit produce grown on the lands, mushroom farms, nurseries; orchards; riding stables; raising of sheep, goats or swine, tree crops; market gardening; bee keeping, wood lots; a slaughter house if and only for animals raised and slaughtered on the lands for the personal use only of the farmer, and such other uses or enterprises as are customarily carried on in the field of general agriculture. "Farm" shall include a single-family dwelling house and buildings and structures, such as barns and silos, which are incidental to the operation of the farm. Barns and silos for the purpose of this By-law shall be classified as principal or main buildings or structures.

1.52 FARM IMPLEMENT SALES AND SUPPLY ESTABLISHMENT

Shall mean a building, structure or area where farm implements, equipment and farm supplies are kept for sale at retail and may include facilities for the servicing of such implements or equipment but shall not include any other establishment otherwise defined or classified herein.

1.52 a. FARM IMPLEMENT SHED

(B/L No.
90-152)

Shall mean a building or structure used for purposes accessory to a farm and located on the same lot therewith, for the storage and maintenance of farm machinery, equipment and tools.

1.53 FARM PRODUCE RETAIL OUTLET

Shall mean a building, or part of a building, in which farm produce exclusive of meat or poultry, is offered for sale at retail, but shall not include the sale of farm produce which has been reprocessed nor shall it include a slaughter house.

1. DEFINITIONS

1.54 FINISHED GRADE

Shall mean the average elevation of the finished surface of the ground adjacent the ground level of the building or structure.

1.55 FLOODPLAIN

(B/L No.
87-72)

Shall mean those areas subject to flooding under Regional storm conditions as defined by Ontario Regulations No. 735/73 and 782/74, as amended, made under The Conservation Authorities Act, R.S.O., 1980 c. 85, as amended.

1.56 FORESTRY

Shall mean the management, development and cultivation of timber resources to ensure the continuous production of wood or wood products, provision of proper environmental conditions for wildlife, protection against floods and erosion, protection of water supplies, and preservation of the recreation resource and shall include reforestation areas owned or managed by the Ministry of Natural Resources, a local Conservation Authority, or the Region.

1.57 FRATERNAL ORGANIZATION

Shall mean a club, society or association organized and operated on a non-profit basis exclusively for social welfare, civic improvement, pleasure or recreation or for any other similar purposes.

1.58 GARDEN AND NURSERY SALES AND SUPPLY ESTABLISHMENT

(B/L No.
2016-001)

Shall mean a building or part of a building and land adjacent thereto for the growing or displaying of flowers, fruits, vegetables, plants, shrubs, trees, or similar vegetation which is sold to the public at retail and shall also include the sale of such goods, products and equipment as are normally associated with gardening or landscaping and such a use shall be considered a Retail Commercial Establishment.

1.59 GATE HOUSE

Shall mean a shed located on the land which does not have sleeping or cooking facilities.

1.60 GOLF COURSE

Shall mean a public or private area operated for the purpose of playing golf, and includes a par 3 golf course but does not include driving ranges, miniature courses and similar uses, unless operated in conjunction with and totally subordinate to a golf course.

1.61 GROSS FLOOR AREA

Shall mean the total floor area, as hereinafter defined, exclusive of any portion of the building or structure below finished grade which is used for heating, the storage of goods or personal effects, laundry facilities, recreational areas, the storage or parking of motor vehicles or quarters used by the caretaker, watchman or other supervisor of the building or structures; and, in the case of a dwelling house, exclusive of any private garage, carport, basement, walkout basement, cellar, porch, verandah or sunroom, unless such sunroom, is habitable during all seasons of the year.

1.62 GROUND FLOOR AREA

1. DEFINITIONS

Shall mean the total floor area of a first storey measured to the outside walls, exclusive of any parking areas within the building and in the case of a dwelling house, any basement, walkout basement, or cellar or any private garage, carport, porch, verandah or sunroom, unless such sunroom is habitable during all seasons of the year.

1.63 GROSS LEASEABLE FLOOR AREA

Shall mean the total floor area designated for tenant occupancy and exclusive use, including individual basement, mezzanines and upper floors, if any, expressed in square metres measured from the centre lines of joint partitions and exterior of outside walls.

1.64 GROUP HOME - TYPE 1

(B/L Nos.
90-26
87-72
2002-109)

Shall mean a dwelling unit used for the accommodation of three to six persons, exclusive of members of staff of the operator, who by reason of their emotional, mental, social, or physical condition or legal status require a group living arrangement for their well being, and who are living under the supervision of a member or members of the staff of the operator who is or are normally present at the dwelling unit at all times, where such facility is funded wholly or in part by any government and is licensed or approved under Provincial Statute, but shall not include a Group Home - Type 2 as defined in this by-law and, in particular, shall not include:

- a. a facility maintained and operated primarily for the temporary care of, and occupied by inmates, or adults or youth placed on probation or released on parole;
- b. a facility maintained and operated primarily for the temporary care of, and occupied by transient or homeless persons, or;
- c. a facility maintained and operated primarily for treatment and rehabilitation of, and occupied by persons addicted to drugs or alcohol.

A dwelling unit with five or more foster children under the care of a foster care operator who is licensed or approved under Provincial Statute shall also be considered a Group Home - type 1 for the purposes of this By-law.

GROUP HOME - TYPE 2

Shall mean a dwelling unit used for the accommodation of three to eight persons, exclusive of members of the staff of the operator, who by reason of their emotional, mental, social or physical condition or legal status require a group living arrangement for their well being, and who are living under the supervision of a member or members of the staff of the operator who is or are normally present at the dwelling unit at all times, where such facility is funded wholly or in part by any government and is licensed or approved under The Young Offenders Act, The Probation Act, The Ministry of Correctional Services Act, or The Criminal Code of Canada, and shall include:

- a. a facility maintained and operated primarily for the temporary care of, and occupied by inmates, or adults or youth placed on probation or released on parole;
- b. a facility maintained and operated primarily for the temporary care of, and occupied by transient or homeless persons; and,
- c. a facility maintained and operated primarily for treatment and rehabilitation of, and occupied by persons addicted to drugs or alcohol.

1. DEFINITIONS

1.65 GUEST

Shall mean a person who contracts for accommodation and includes all the members of the person's party.

1.66 GUEST ROOM

Shall mean a room or suite of rooms used or maintained for the accommodation of an individual or individuals to whom hospitality is extended for remuneration.

1.67 HABITABLE ROOM

Shall mean a room designed for living, sleeping, eating or food preparation, including a den, library, sewing room or enclosed sunroom.

1.68 HEIGHT AND HEIGHT OF BUILDING OR STRUCTURE

(B/L No.
2006-208)

Shall mean the vertical distance, measured between the finished grade at the front of the building or structure, and:

- a. in the case of a flat roof, the highest point of the roof surfaces;
- b. in the case of a mansard roof, the deck roof line; and
- c. in the case of a gable, hip or gambrel roof, the average height between the eaves and ridge.

Accessory roof constructions, such as chimneys, towers, steeples or television antennas, shall be disregarded in calculating the height of a building.

With respects to a Wind Turbine or a Wind Power Generating Device, height shall be measured from the finished grade at the front of Wind Turbine or a Wind Power Generating Device to the tip of the blade in a vertical position.

1.69 HOME INDUSTRY

(B/L.No.
2010-079)

Shall mean a business that is carried on, in accordance with the provisions of this By-law relative thereto, as a small-scale accessory use to a single detached dwelling or agricultural operation that involves producing custom or artisanal products such as an artist's studio or craft person's workshop, or provides a service such as carpentry, meat preparation, plumbing, metalworking, welding, electrical work, blacksmithing, property management, fencing or landscaping primarily to the farming community. However, a home business does not include such uses as an auto repair or paint shop or furniture stripping, commercial storage of vehicles such as boats, school buses, recreation vehicles and snowmobiles, uses which generate hazardous wastes or involve the use of contaminants listed in Schedule 3 (Severely Toxic Contaminants) to Regulation 347 of the Revised Regulations of Ontario, 1990, a retail store, warehousing, wholesaling, a veterinary clinic or a kennel.

1.70 HIGHWAY

(B/L No.
87-72)

Shall mean a highway within the meaning of The Municipal Act, R.S.O., 1980, c. 302, as amended and The Highway Traffic Act, R.S.O., 1980, c. 198, as amended.

1.71 HOME FOR THE AGED

(B/L No.
87-72)

Shall mean a home for the aged within the meaning of The Homes for The Aged And Rest Homes Act, R.S.O. 1980, c. 203, as amended.

1.72 HOME OCCUPATION

B.L. No.
2010-079)

Shall mean an occupation that is carried on, in accordance with the provisions of this By-law relative thereto, as a small-scale accessory use within a dwelling unit

1. DEFINITIONS

that involves personal or professional services or producing custom or artisanal products, such as any office use, craft related use, services such as dressmaking, pet grooming, and hairdressing, and instruction of not more than 6 pupils at any one lesson. However, a home occupation does not include such uses as an auto repair or paint shop or furniture stripping or uses which generate hazardous wastes or involve the use of contaminants listed in Schedule 3 (Severely Toxic Contaminants) to Regulation 347 of the Revised Regulations of Ontario, 1990.

1.73 (B/L No. 87-72)

HOSPITAL

Shall mean any institution, building or other premises established for the treatment of persons afflicted with or suffering from sickness, disease or injury, for the treatment of convalescent or chronically ill persons that is approved under The Public Hospitals Act, R.S.O., 1980, c. 410, as amended, as a public hospital.

1.74

HOTEL

Shall mean an establishment that consists of one building or two or more connected or adjacent buildings consisting of at least ten individual rental units which cater to the needs of the traveling public by furnishing sleeping accommodation for remuneration which may or may not supply food but does not include a rooming or boarding house, an apartment dwelling house, a group home or similar facility.

1.74A (B/L No. 2016-001)

A HOSPITALITY USE

Shall mean a commercial use such as a hotel, motel, banquet hall, hostel or other similar uses which cater to the needs of the travelling public or provide facilities for guests and visitors to the community.

1.75

IMPROVED PUBLIC ROAD

Shall mean:

- a. all Township roads designated as an Improved public road on Schedules "B1" and "B2" attached to and forming part of this By-law;
- b. a public street, road or highway under the Jurisdiction of the Region or the Province of Ontario, and
- c. a street, road or highway under the jurisdiction of the Township, the Region or Province of Ontario, which is after the date of passing this By-law, constructed to current geometric design standards of the Ministry of Transportation and Communications.

(B/L No.
87-29)

For the purposes of this By-law, once a street, road or highway complies with the provisions of Clauses b. or c. above, It is deemed to be an Improved public road without further formality and shall not be considered as other than an Improved public road without amendment to this By-law.

1.76 (B/L No. 90-25)

KENNEL

Shall mean any part of a lot, building, structure or establishment where greater than three (3) dogs over the age of twelve (12) weeks are kept, bred, or boarded.

1.77

LANDSCAPED OPEN SPACE

Shall mean the open unobstructed space from ground to sky at finished grade on a lot accessible by walking from the street on which the lot is located and which is suitable for the growth and maintenance of grass, flowers, bushes and other landscaping, an unenclosed or outdoor swimming pool, and includes any surfaced walk, patio or similar area but does not include any driveway or ramp, whether

1. DEFINITIONS

surfaced or not, any curb, retaining wall, parking area or any open space beneath or within any building or structure.

1.78 LANE

Shall mean a public thoroughfare which affords only a secondary means of access to abutting lots and which is not intended for general traffic circulation.

1.78A A STACKING LANE

(B/L No. 001) Shall mean a continuous on-site queuing lane that includes tandem spaces for 2016-motor vehicles which is separated from other vehicular traffic and pedestrian circulation by barriers, marking or signs.

1.79 LIGHT EQUIPMENT SALES AND RENTAL ESTABLISHMENT

(B/L No. 2016-001) Shall mean a building or structure or part of a building or structure in which light machinery and equipment such as air compressors and related tools and accessories, augers; automotive tools; cleaning equipment, light compaction equipment; concrete and masonry equipment; electric tools and accessories, fastening devices such as staplers and tackers; floor and carpet tools; gasoline generators; jacks and hydraulic equipment, lawn and garden tools, ladders; moving equipment, painting and decorating equipment; pipe tools and accessories; plumbing tools and accessories; pumps, hoses, scaffolding, welding equipment; and, other similar tools and appurtenances are offered or kept for rent, lease or hire under agreement for compensation, but shall not include any other establishment defined or classified in this By-law and such a use shall be considered a Retail Commercial Establishment

1.80 LIQUOR LICENCED PREMISES

(B/L No. 87-72) Shall mean any building, structure or premises licensed under The Liquor Licence Act, R.S.O., 1980, c. 244, as amended.

1.81 LOADING SPACE

Shall mean an off-street space on the same lot as the building, or contiguous to a group of buildings, for the temporary parking of a commercial vehicle while loading or unloading merchandise or materials, which abuts upon a street, lane, road, highway or other appropriate means of access.

1.82 LOT

Shall mean a parcel or tract of land capable of being conveyed and described in a deed or other legal document which:

- (B/L No. 87-72)
- a. is a whole lot described in accordance with and is within a registered plan of subdivision, other than a registered plan of subdivision which has been deemed by the Township not to be a registered plan of subdivision under a By-law passed pursuant to Section 49 of The Planning Act, S.O., 1983, c. 1, as amended; or
 - b. is a legally separated parcel of land in existence on the date of passing of this By-law, and which so continues to the relevant time; or
- (B/L No. 87-72)
- c. has received a final and binding consent to a conveyance pursuant to the provisions of Section 49 of The Planning Act, S.O., 1983, c. 1, as amended; or
 - d. is the whole remnant remaining to an owner or owners after a conveyance has been made with a final and binding consent pursuant to the provisions

1. DEFINITIONS

of Section 29 of The Planning Act, S.O., 1983, c. 1, as amended, but for the purpose of this clause no parcel or tract of land ceases to be a lot by reason only of the fact that a part or parts of it has or have been conveyed to the Township, the Region or any municipality; or, Her Majesty in the Right of Ontario, Her Majesty in the Right of Canada; or for the construction of a transmission line as defined in The Ontario Energy Board Act, R.S.O., 1980, c. 332, as amended; or

(B/L No. 87-72) e. is the subject of an Order of the Minister of Housing pursuant to the provisions of Section 49 of The Planning Act, S.O., 1983, c. 1, as amended.

1.83 LOT AREA

Shall mean the total horizontal area bounded by the lot lines of a lot, excluding the horizontal area of such lot covered by water or marsh.

1.84 LOT, CORNER

Shall mean a lot situated at the intersection of two streets, of which two adjacent sides, that abut the intersecting streets, contain an angle of not more than one hundred and thirty-five (135) degrees, where such adjacent sides are curved, the angle of intersection of the adjacent sides shall be deemed to be the angle formed by the intersection of the tangents to the street lines, drawn through the extremities of the interior lot lines, provided that in the latter case, the corner of the lot shall be deemed to be that point on the street line nearest to the point of intersection of the said tangents.

1.85 LOT COVERAGE

Shall mean that percentage of the lot area covered by the perpendicular vertical projection of the area of all buildings onto a horizontal plane.

1.86 LOT DEPTH

Shall mean the horizontal distance between parallel front and rear lot lines. If the front and rear lot lines are not parallel, lot depth shall mean the length of a straight line joining the middle of the front lot line with the middle of the rear lot line. When there is no rear lot line, lot depth shall mean the length of a straight line joining the middle of the front lot line with the apex of the triangle formed by the side lot lines.

1.87 LOT FRONTAGE

Shall mean the horizontal distance between parallel side lot lines measured along a straight front lot line. Where the front lot line is not a straight line or where the side lot lines are not parallel, the lot frontage shall be measured by a line parallel to the chord of the lot frontage drawn through a point therein distant from the front lot line equal to the required depth of the front yard. For the purposes of this By-law the chord of the lot frontage is a straight line joining the two points where the side lot line intersects the front lot line.

1.88 LOT, INTERIOR

Shall mean a lot other than a corner lot.

1.89 LOT LINE

Shall mean any boundary of a lot or the vertical projection thereof.

1.90 LOT LINE, FRONT

Shall mean:

1. DEFINITIONS

- a. in the case of an interior lot, the line dividing the lot from the street or road;
- b. in the case of a corner lot, the shorter lot line abutting a street or right-of-way shall be deemed the front lot line and the longer lot line abutting a road or right-of-way shall be deemed an exterior side lot line;
- c. in the case of a through lot, the lot line where the principal access to the lot is provided shall be deemed to be the front lot line.

1.91 LOT LINE, REAR

Shall mean the lot line farthest from and opposite to the front lot line.

1.92 LOT LINE, SIDE

Shall mean a lot line other than a front or rear lot line.

1.93 LOT, THROUGH

Shall mean a lot bounded on two opposite sides by streets.

1.94 MANUFACTURING, PROCESSING, ASSEMBLING OR FABRICATING PLANT

Shall mean a plant in which the process of producing any product, by hand or mechanical power and machinery, is carried on systematically with division of labour.

1.95 MEDICAL OR DENTAL CLINIC

Shall mean a building or part of a building where members of the medical profession, dentists, chiropractors, osteopaths, physicians or occupational therapists, either singularly or in union, provide diagnosis and treatment to the general public without overnight accommodation and shall include operating room, a pharmaceutical dispensary and a coffee shop, provided that all such uses have access only from the interior of the building, and shall not include any other use or activity otherwise defined or classified in this By-law.

1.96 MOBILE HOME

Shall mean any dwelling that is designed to be mobile which is constructed or manufactured to provide a permanent residence for one or more persons but does not include a travel trailer or tent trailer or trailer otherwise defined or classified in this By-law.

1.96a MODEL HOME

(B/L No.
2009-149)

Shall mean a new uninhabited single family dwelling house, semi-detached dwelling house, or row dwelling house, which is used only for the purpose of displaying the architectural design, materials and interior design or decorating of homes, and the layout and features of a draft approved Plan of Subdivision for the purpose of selling homes to the general public. The items displayed and homes offered for sale shall be restricted to those in the draft approved Plan of Subdivision in which the model home is located.

1.97 MOTEL

Shall mean a tourist establishment that:

- a. consists of one or more than one (1) building containing three or more

1. DEFINITIONS

attached accommodation units accessible from the exterior or interior,

- b. may or may not have facilities for serving meals;
- c. may or may not be a liquor licensed premises;
- d. is designed to accommodate the public for whom the automobile is the principal means of transportation;
- e. is not a camping establishment or a tourist home; and
- f. provides such facilities for remuneration.

1.98 MOTOR VEHICLE

(B/L No.
87-72)

Shall mean a motor vehicle within the meaning of The Highway Traffic Act, R.S.O., 1980, c. 198, as amended.

1.99 MOTOR VEHICLE, COMMERCIAL

(B/L No.
87-72)

Shall mean a commercial motor vehicle within the meaning of The Highway Traffic Act, R.S.O., 1980, c. 198, as amended.

1.100 MOTOR VEHICLE BODY SHOP

Shall mean a building or structure used for the painting or repairing of motor vehicles bodies, exterior and undercarriage, and in conjunction with which there may be a towing service and motor vehicle rentals for customers while the motor vehicle is under repair, but shall not include any other use or activity otherwise defined or classified in this By-law.

1.101 MOTOR VEHICLE GASOLINE BAR

Shall mean one or more pump islands, each consisting of one or more gasoline pumps, and a shelter having a floor area of not more than 9 square metres, and may include facilities for the changing of oil, greasing and lubricating of motor vehicles, including the sale of automotive accessories, antifreeze and additives, but shall not include any other use or activity otherwise defined or classified in this By-law.

1.102 MOTOR VEHICLE REPAIR GARAGE

Shall mean a building or structure where the exclusive service is performed or executed on motor vehicles for compensation shall include the installation of exhaust systems, repair of the electrical systems, transmission repair, brake repair, radiator repair, tire repair and installation, rustproofing, motor vehicle diagnostic centre, major and minor mechanical repairs or similar use and in conjunction with which there may be a towing service, a motor vehicle gasoline bar and motor vehicle rentals for the convenience of the customer while the motor vehicle is being repaired, but shall not include any other use or activity otherwise defined or classified in this By-law.

1.103 MOTOR VEHICLE SALES ESTABLISHMENT

(B/L No.
2016-001)

Shall mean a building or structure where a franchised dealer displays new or used motor vehicles for sale or rent in conjunction with which there may be a motor vehicle repair garage, a motor vehicle service station, a motor vehicle gasoline bar or a motor vehicle body shop, but shall not include any other use or activity otherwise defined or classified in this By-law and such a use shall be considered a Retail Commercial Establishment.

1.104 MOTOR VEHICLE SERVICE AND SUPPLY ESTABLISHMENT

1. DEFINITIONS

- (B/L No.
94-008
2016-001) Shall mean a building or part of a building in which motor vehicle supplies, parts and accessories, sporting goods, small home appliances, lawn and garden tools; hardware and home improvement materials, tools and accessories are offered for sale and which may include an accessory motor vehicle gasoline bar and accessory facilities for the repair of motor vehicles and such a use shall be considered a Retail Commercial Establishment.
- 1.105 **MOTOR VEHICLE SERVICE STATION**
- Shall mean a building or structure where gasoline, oil, grease, antifreeze, tires, tubes, tire accessories, electric light bulbs, spark plugs, batteries and automotive accessories for motor vehicles, or similar automotive products are stored or kept for sale to the general public, or where motor vehicles may be oiled, greased or washed, or have their ignition adjusted, tires inflated or batteries charged, or where only minor mechanical or running repairs essential to the actual operation of motor vehicles are executed or performed.
- 1.106 **MOTOR VEHICLE WASH, AUTOMATIC**
- Shall mean a building or structure containing facilities for washing motor vehicles for profit or gain either using production line methods and mechanical devices or by a self-service operation, and for the purposes of this By-law may include a motor vehicle gasoline bar but shall not include any other use or activity otherwise defined or classified in this By-law.
- 1.107 **MOTORIZED MOBILE HOME**
- Shall mean any motor vehicle so constructed as to be self-contained, self-propelled unit, capable of being utilized for the living, sleeping or eating accommodation of persons.
- 1.108 **MOTORIZED SNOW VEHICLE OR SNOWMOBILE**
- Shall mean a self-propelled vehicle designed to be driven exclusively on snow or ice or both.
- 1.109 **MUNICIPAL, REGIONAL, PROVINCIAL MAINTENANCE DEPOT**
- Shall mean any land, building or structure owned by the Township, the Region or the Province of Ontario used for the storage, maintenance or repair of equipment, machinery or motor vehicles used in connection with civic works and shall include a public works yard.
- 1.110 **NON-CONFORMING**
- Shall mean the use or activity in respect of any land, building or structure which does not comply with the permitted uses or activities, provisions or requirements of this By-law for the zone in which such land, building or structure is located, on the date of passing of this By-law, so long as it continues to be used or enjoyed for that purpose.
- 1.111 **NON-RESIDENTIAL**
- Shall mean, when used to describe a use, building or structure, a commercial or industrial business or public institutional use, building or structure permitted by this By-law.
- 1.112 **NOXIOUS**
- Shall mean, when used with reference to any use or activity in respect of any land, building or structure or a use or activity which, from its nature or from the manner

1. DEFINITIONS

of carrying on same, creates or is liable to create, by reason of destructive gas or fumes, dust, objectionable odour, noise or vibration or unsightly storage of goods, wares, merchandise, salvage, machinery parts, junk, waste or other material, a condition which may become hazardous or injurious as regard to health or safety or which prejudices the character of the surrounding area or interferes with or may interfere with the normal enjoyment of any use or activity in respect of any land, building or structure

1.113 NURSING HOME

(B/L No.
87-72)

Shall mean any premises maintained and operated for persons requiring nursing care, which is licensed under The Nursing Homes Act, R.S.O., 1980, c. 320, as amended.

1.114 OUTSIDE STORAGE

Shall mean accessory storage in a yard outside the principal or main building on the lot of goods, materials and equipment.

1.115 PARK, PRIVATE RECREATIONAL

Shall mean an open space or recreational area, other than a public park, operated on a commercial and/or private member basis, and which includes one or more of the following facilities or activities:

- a. a golf course;
- b. areas for walking, riding and cross-country skiing but does not include the racing of animals, motor vehicles, motor cycles or snowmobiles,
- c. alpine or downhill skiing,
- d. accessory recreational or playground areas such as picnic areas, tennis courts, lawn bowling greens, outdoor skating rinks, athletic fields, swimming pools and similar uses;
- e. buildings and structures accessory to the foregoing including a refreshment booth or pavilion, and administrative offices;
- f. a club house only where accessory to a golf course or alpine or downhill skiing operation which may include dining and recreational facilities, and
- g. parking lots accessory to the foregoing.

1.116 PARK, PUBLIC

Shall mean any open space or recreational area, owned or controlled by the Township or by any Board, Commission or other Authority established under any statute of the Province of Ontario and may include therein neighbourhood, community, regional and special parks or areas and may include one or more athletic fields, field houses, community centres, bleachers, swimming pools, greenhouses, botanical gardens, zoological gardens, bandstands, skating rinks, tennis courts, bowling greens, boat liveries, bathing stations, curling rinks, refreshment rooms, fairgrounds, arenas, golf course, or similar uses.

1.117 PARKING AREA

Shall mean an area provided for the parking of motor vehicles and may include aisles, parking spaces, pedestrian walkways, and related ingress and egress lanes, but shall not include any part of a public street. "Parking Area" may include a

1. DEFINITIONS

private garage.

1.118 **PARKING LOT**

Shall mean any parking area other than a parking area accessory to a permitted use.

1.119 **PARKING SPACE**

(B/L No.
92-99)

Shall mean an area, exclusive of any aisles, ingress or egress lanes, for the parking or storage of motor vehicles, and may include a private garage, which parking space shall have a minimum width of 2.7 metres and a minimum length of 5.7 metres.

1.120 **PERMANENT PROCESSING PLANT**

Shall mean equipment for the conveying, crushing, screening and/or washing of sand and gravel aggregate materials which equipment is permanently affixed to the site.

1.121 **PERSON**

Shall mean any human being, association, firm, partnership, incorporated company, corporation, agent or trustee, and the heirs, executors or other legal representatives of a person to whom the context can apply according to law.

1.122 **PIT**

Shall mean a place where unconsolidated gravel, stone, sand, earth, clay, fill, mineral or other material is being or has been removed by means of an excavation to supply materials for construction, industrial or manufacturing purposes.

1.123 **PLACE OF ENTERTAINMENT**

Shall mean a motion picture or other theatre, auditorium, public hall, billiard hall, bowling alley, ice or roller skating rink, dance hall or music hall, but for the purpose of this By-law does not include any other use or activity otherwise defined or classified in this By-law.

1.124 **PLACE OF WORSHIP**

Shall mean a building dedicated to religious worship and includes a church, synagogue or assembly hall and may include such accessory uses as a day nursery, a school of religious education, convent, monastery or parish hall.

1.125 **PORTABLE PROCESSING PLANT**

(B/L No.
93-31)

Shall mean equipment for the conveying, crushing, screening and/or washing of sand and gravel aggregate materials, which equipment is capable of being readily drawn or readily propelled by a motor vehicle and which equipment is not considered permanently affixed to the site. For the purposes of this definition, the importation of contaminated soils onto the site for purposes of a cleaning process involving the heating, burning, conveying, crushing, screening and/or washing of such contaminated soils shall be expressly prohibited.

1.126 **PRINCIPAL OR MAIN BUILDING**

Shall mean the building in which is carried on the principal purpose for which the building lot is used.

1.127 **PRINTING OR PUBLISHING ESTABLISHMENT**

1. DEFINITIONS

Shall mean a building or part of a building in which the business of producing books, newspapers or periodicals, by mechanical means, and reproducing techniques, such as duplicating, is carried on, and may include the sale of newspapers, books, magazines, periodicals, or like to the general public.

1.128 PRIVATE CLUB

Shall mean a building or part of a building used for the purposes of a non-profit, non commercial organization which includes social, cultural, athletic or recreational activities.

1.129 PRIVATE GARAGE

Shall mean a detached accessory building or portion of a dwelling house which is designed or used for the sheltering of a private motor vehicle and storage of household equipment incidental to the residential occupancy and which is fully enclosed and roofed. For the purposes of this By-law a private garage excludes a carport or other open shelter.

1.129 a. PRIVATE HOME DAYCARE (B/L No. 90-49)

Private home day care shall mean the provision of temporary care and custody to not more than five children under ten years of age, for reward or compensation in a dwelling unit other than that of a parent or guardian of any such child or children for a continuous period not exceeding twenty-four hours, provided that all of the applicable provisions of the Day Nurseries' Act, R.S.O. 1980, c. I 11 as amended from time to time, have been complied with.

1.130 PRIVATE SCHOOL

Shall mean a school other than a public school.

1.131 PROPANE CYLINDER EXCHANGE FACILITY (B/L No. 2018-168)

Shall mean a facility regulated by the Technical Standards and Safety Authority (TSSA) from which propane is stored in cylinders and exchanged where there is no element of propane transfer and is accessory to a permitted use.

1.132 PROPANE CYLINDER HANDLING FACILITY (B/L No. 2018-168)

Shall mean a facility licensed under the Energy Act of Ontario as is from time to time amended and from which propane is handled and stored in cylinders and where there is no element of propane transfer.

1.133 PROPANE FACILITY, PRIVATE (B/L No. 2018-168)

Shall mean a propane transfer facility for the purpose of refueling vehicles, appliances or other equipment of the business or establishment to which the private facility belongs.

1.134 PROPANE FACILITY, RETAIL (B/L No. 2018-168)

Shall mean a propane transfer facility having an aggregate propane storage capacity of less than 45,000 litres that is licensed under the Provisions of the Energy Act of Ontario as amended, and from which the retail sale of propane fuel to the public is or may be effected

1.135 PROPANE FUEL STORAGE TANK (B/L No. 2018-168)

Shall mean any propane fuel storage tank having a capacity of 475.0 litres or greater.

1. DEFINITIONS

- 1.136 PROPANE TRANSFER FACILITY
(B/L No. 2018-168) Shall mean a fixed location where the transfer of propane fuel from one container to another if effected.
- 1.137 PROVINCIAL HIGHWAY
Shall mean a street, road or highway under the jurisdiction of the Ministry of Transportation and Communications.
- 1.138 PUBLIC AUTHORITY
Shall mean Federal, Provincial, Regional or Municipal agencies, and includes any commission, board, authority or department established by such agency.
- 1.139 PUBLIC SCHOOL
Shall mean a school under the Jurisdiction of a Board as defined by the Ministry of Education.
- 1.140 REGION
Shall mean the Corporation of the Regional Municipality of Durham.
- 1.141 REGIONAL ROAD
Shall mean a road under the jurisdiction of the Region.
- 1.142 REGIONAL ROAD, TYPE -A
Shall mean a Regional Road with a right-of-way width ranging from 36 metres to 46 metres.
- 1.143 REGIONAL ROAD, TYPE "B"
Shall mean a Regional Road with a right-of-way width ranging from 26 metres to 36 metres.
- 1.144 RETAIL COMMERCIAL ESTABLISHMENT
(B/L No. 2016-001) Shall mean a building or part of a building, in which goods, wares, merchandise, substances, articles or services are offered or kept for sale at retail or on a rental basis.
- 1.145 RETAIL GASOLINE ESTABLISHMENT
Shall mean a lot, building or structure where gasoline is sold at retail to the public as a principal or incidental use.
- 1.146 RIGHT-OF-WAY
Shall mean a private road which affords access to abutting lots and does not include a lane, street, road or highway as herein defined.
- 1.147 SANITARY SEWER
Shall mean an adequate system of underground conduits, operated either by the Region or by the Ministry of the Environment, which carries sewage to an adequate

1. DEFINITIONS

place of treatment which is in accordance with the standards of the Ministry of the Environment.

1. 147a. SATELLITE DISH

(B/L No.
90-27)

Shall mean any parabolic device used or intended to be used to send or receive audio or video signals and includes any supporting structure therefore.

1.148 SENIOR CITIZENS' HOUSING

Shall mean any home for senior citizens sponsored and administered by any public agency or service club, church or other non-profit organization, which obtains its financing from Federal, Provincial, Regional or Municipal Governments or agencies, or by public subscription or donation, or by any combination thereof, and such homes shall include ancillary uses such as club and lounge facilities, usually associated with senior citizens development.

1.149 SERVICE SHOP, PERSONAL

Shall mean a building or part of a building in which persons are employed in furnishing services and otherwise administering to the individual and personal needs of persons, such as a barber's shop, a ladies hairdressing establishment and a shoe repair shop or other similar services.

1.150 SETBACK

Shall mean the horizontal distance from the centre line of the street allowance, measured at right angles, to the nearest part of any building or structure or excavation on an adjacent lot.

1.151 SHOPPING PLAZA

Shall mean a group of commercial uses, specifically permitted within the Zone in which the shopping plaza is permitted, which have been designed, developed and managed as a unit by a single owner or tenant, or a group of owners or tenants as distinguished from a business area comprising unrelated individual uses.

1.152 SIGN

(B/L No.
82-27)

Shall mean a structure or advertising device having illustrations affixed thereto or displayed thereon in any manner, which is used to identify, advertise or attract attention to any object, product, place, activity, person, institution, organization, firm, group, profession, enterprise, industry or business, or which display or include any letter, work model number, banner, flag, pennant, insignia, device or representation used as an announcement, direction or advertisement.

1.153 STOREY

Shall mean the portion of a building, other than an attic, basement, walkout basement, or cellar, included between any floor level and the floor, ceiling or roof next above it.

1.154 STOREY, FIRST

Shall mean the lowest storey of a building closest to finished grade having its ceiling 1.8 metres or more above average finished grade.

1.155 STOREY, ONE-HALF

Shall mean that portion of a building situated wholly or in part within the roof and

1. DEFINITIONS

having its floor level not lower than 1.2 metres below the line where roof and outer wall meet and in which there is sufficient space to provide a distance between finished floor and finished ceiling of at least 2.1 metres over a floor area equal to at least 50 percent of the area of the floor next below.

1.156 STORM SEWER

Shall mean a sewer which carries storm or surface run-off but excludes any sanitary sewer or any combination of sanitary and storm sewers.

1.157 STREET OR ROAD

(B/L No.
87-72)

Shall mean a highway as defined by The Municipal Act, R.S.O., 1980, c.302, as amended and The Highway Traffic Act, R.S.O., 1980, c. 198, as amended, but does not include a lane or private right-of-way as defined by this By-law.

1.158 STREET LINE

Shall mean the limits of the street allowance which is the dividing line between a lot or block and a street or road.

1.159 STRUCTURE

Shall mean anything constructed or erected, the use of which requires location on the ground, or attached to something having location on the ground and, without limiting the generality of the foregoing, includes a motor vehicle.

1.160 TAVERN

(B/L No.
87-72)

Shall mean an establishment within the meaning of and licensed under The Liquor License Act, R.S.O., 1980, C.244, as amended.

1.161 TENT

Shall mean every kind of temporary shelter to which the term is normally considered to apply for sleeping that is not permanently affixed to the site and that is capable of being easily moved and is not considered a structure.

1.162 TOTAL FLOOR AREA

Shall mean the aggregate of the horizontal area of each floor, whether any such floor is above or below grade, measured between the exterior faces of the exterior walls of the building or structure at the level of each floor.

1.163 TOURIST ESTABLISHMENT

Shall mean any premises operated to provide sleeping accommodation for the traveling public or sleeping accommodation for the use of the public engaging in recreational activities and includes the services and facilities in connection with which sleeping accommodation is provided, but does not include:

(B/L No.
87-72)

a. a camp operated by a charitable corporation approved under the Charitable Institutions Act, R.S.O., 1980, c. 64, as amended;

(B/L No.
87-72)

b. a summer camp within the meaning of the regulations promulgated under The Public Health Act, R.S.O., 1980, c.409, as amended; or

c. a private club.

1.164 TOWNSHIP

1. DEFINITIONS

Shall mean the Corporation of the Township of Uxbridge.

1.165 TOWNSHIP STREET OR ROAD

Shall mean a street or road under the jurisdiction of the Corporation of the Township of Uxbridge.

1.166 TRAILER

Shall mean a vehicle that is at any time drawn upon a highway by a motor vehicle, except an implement of husbandry, another motor vehicle or any device or apparatus not designed to transport persons or property, temporarily drawn, propelled or moved upon such highway; or, a side car attached to a motorcycle; which shall be considered a separate vehicle and not part of the motor vehicle by which it is drawn, and, for the purposes of this By-law does not include a mobile home as defined herein.

1.167 TRAILER, MOBILE CAMPER

Shall mean any vehicle in which the assembly can be erected, while stationary, using the trailer body and related components for support and utilized for the living, sleeping or eating accommodation of persons.

1.168 USE

Shall mean, when used as a noun, the purpose for which a lot or building or structure, or any combination thereof, is designed, arranged, occupied or maintained and when used as a verb, or "TO USE" shall have a corresponding meaning.

1.169 VEHICLE

Shall mean a motor vehicle, trailer, traction engine, farm tractor, road building machine and any vehicle drawn, propelled or driven by any kind of power, including muscular power, but does not include a motorized snow vehicle or the cars of electric or steam railways running only upon rails.

1.170 VETERINARIAN

(B/L No.
87-72)

Shall mean a person registered under the provisions of The Veterinarians Act, R.S.O., 1980, c. 522, as amended.

1.171 VETERINARIAN CLINIC

Shall mean a building or part of a building in which facilities are provided for the prevention, cure and alleviation of disease and injury to animals and in conjunction with which there may be enclosed facilities provided for the sheltering of animals during the treatment period.

1.172 WAREHOUSE

(B/L No.
82-27)

Shall mean a building or part of a building used for the storage and distribution of goods, wares, merchandise, substances, articles or things, and may include accessory facilities for a wholesale or retail commercial outlet, but shall not include a cartage or transport depot or any other use or activity otherwise defined or classified in this By-law.

1.173 WASTE DISPOSAL AREA

Shall mean a place where garbage, refuse or domestic or industrial waste, exclusive of liquid industrial waste, is disposed of or dumped.

1. DEFINITIONS

1.174 WATERCOURSE

Shall mean a body of water or the natural channel for a perennial or intermittent stream of water.

1.175 WATER SUPPLY

Shall mean an adequate distribution system of underground piping and related storage, including pumping and purification appurtenances, operated by a public authority for public use.

1.176 WATER SUPPLY PLANT

Shall mean a building or structure, approved by the Ministry of the Environment, where water is treated for human consumption.

1.177 WELL

Shall mean an underground source of water which has been rendered accessible by the drilling or digging of a hole from ground level to the water table and may include a private piped system from a surface water source.

1.178 WHOLESALE ESTABLISHMENT

Shall mean the use of land or the occupancy of a building or structure, for the purpose of selling or offering for sale goods, wares, or merchandise on a wholesale basis and includes the storage or warehousing of those goods, wares or merchandise.

1.178a. WIND TURBINE

(B/L No. 2003-146) Shall mean a system of components which converts the kinetic energy of the wind into electrical or mechanical power and which comprises all of the necessary components including energy storage, power conditioning, control systems, transmission systems, and structural support systems to provide electricity or mechanical power.

1.179 WORKSHOP

Shall mean a building or part of a building where fabrication or manufacturing is performed by tradesmen requiring manual or mechanical skills and may include a carpenter's shop, a locksmith's shop, a gunsmith's shop, a tinsmith's shop, a commercial welder's shop, or similar uses.

1.180 YARD

Shall mean a space, appurtenant to a building or structure or edge or rim of an excavation or outside storage use, located on the same lot as the building or structure, excavation or outside storage use, which space is open, uncovered and unoccupied from the ground to the sky except for such accessory buildings, structures or uses as are specifically permitted elsewhere in the By-law.

1.181 YARD, FRONT

Shall mean a yard extending across the full width of the lot between the front lot line of the lot and the nearest part of any building or structure on the lot, the nearest outside storage use on the lot, or edge or rim of an excavation on the lot.

1. DEFINITIONS

1.182 YARD, FRONT DEPTH

Shall mean the least horizontal dimension between the front lot line of the lot and the nearest part of any building or structure on the lot, or the nearest outside storage use on the lot, or the edge or rim of an excavation on the lot.

1.183 YARD, REAR

Shall mean a yard extending across the full width of the lot between the rear lot line and the nearest part of any building or structure on the lot, or the nearest outside storage use on the lot, or the edge or rim of an excavation on the lot.

1.184 YARD, REAR DEPTH

Shall mean the least horizontal dimension between the rear lot line of the lot and the nearest part of any building or structure on the lot, or the nearest outside storage use on the lot, or the edge or rim of an excavation on the lot.

1.185 YARD, REQUIRED

Shall mean the minimum yard required by the provisions of this By-law.

1.186 YARD SIDE

Shall mean a yard extending from the required front yard to the required rear yard and from the side lot line of the lot to the nearest part of any building or structure on the lot, or the nearest outside storage use on the lot, or the edge or rim of an excavation on the lot.

1.187 YARD, EXTERIOR SIDE

Shall mean a side yard immediately adjoining a public street.

1.188 YARD, INTERIOR SIDE

Shall mean a side yard other than an exterior side yard.

1.189 YARD, SIDE, WIDTH

(B/L No.
82-27)

Shall mean the least horizontal dimension between the side lot line of the lot and the nearest part of any building or structure on the lot, or the nearest outside storage use on the lot, or the edge or rim of an excavation on the lot.

1.190 ZONE

Shall mean the category of use or activity or land, buildings, structures or activities permitted by this By-law.

1.191 ZONE PROVISIONS

The permissible uses or activities, the minimum area and dimensions of lots, the minimum dimensions of yards, the maximum lot coverage, the minimum setback, the gross floor area, the minimum landscaped open space, the maximum height of buildings, the minimum parking requirements, and all other zone provisions and regulations of the respective Zones as are set out within this By-law.

PART TWO
INTERPRETATION

2. INTERPRETATION

2.1 TITLE

This By-law may be cited as the "TOWNSHIP OF UXBRIDGE ZONING BY-LAW".

2.2 DECLARATION

The Schedules "A1", "A2", "A3", "A4", "A5", "A6", "B1" and "B2" attached hereto are declared to form part of this By-law.

2.3 APPLICATION

This By-law shall apply and be enforceable with respect to the whole of the Corporation of the Township of Uxbridge. For the purposes of this By-law, the definitions and interpretations given herein shall govern unless the context requires otherwise.

2.4 INTERPRETATION

For the purpose of this By-law, words used in the present tense include the future; words in singular number include the plural and words in the plural include the singular number; the words "used" and "occupied" shall include the words "arranged" and "designed to be used or occupied".

2.5 ZONE SYMBOLS

The Zone symbols used on Schedules "A1" to "A6" inclusive refer to the use of land and activities, buildings, structures and excavations permitted by this By-law in the Zone categories. Whenever in this By-law the word "Zone" is used, preceded by any of the symbols, such Zone shall mean any area within the Township delineated on Schedules "A1", "A2", "A3", "A4", "A5" and "A6" within the designated Zone symbol.

2.6 SPECIAL ZONE SYMBOLS

Where the Zone symbol designated certain lands, as shown on Schedules "A1", "A2", "A3", "A4", "A5" or "A6" is followed by a dash and a number, for example M1-1, then special zone provisions in addition to the General Zone provisions apply to such lands. Such special provisions are found by reference to the Subsection of the Zone Provisions of each Zone classification entitled "SPECIAL ZONE CATEGORIES". Lands designated in this manner shall be subject to all the restrictions of the Zone, except as otherwise provided by the special zone provisions.

2.7 INTERPRETATION OF ZONE BOUNDARIES

Where possible, the extent and boundary of all Zones, as delineated on Schedules "A1", "A2", "A3", "A4", "A5" and "A6", shall be construed to be lot lines, street lines, centrelines of streets, railway rights-of-way or boundaries of registered plans.

Where the extent and boundary of any Zone, as delineated on Schedules "A1", "A2", "A3", "A4", "A5" or "A6" are uncertain the following provisions shall apply:

- i. where a Zone boundary is indicated as passing through undeveloped land, then the location of such boundary shall be determined in accordance with the scale as shown on Schedules "A1", "A2", "A3", "A4", "A5" and "A6" respectively unless dimensions shown on the aforementioned Schedules provide greater accuracy;

2. INTERPRETATION

- ii. where a zone boundary is indicated as following the limits of the Township, then such limits shall be the limits of such Zone;
- iii. where a Zone boundary is indicated as following a shoreline, then such zone boundary shall follow the shoreline, and, in the event of change in the boundary of the shoreline, the limit of such Zone shall be construed as changing to the actual shoreline; and
- iv. in the case of lands which are placed within the Environmental Protection (EP) Zone, the exact limits of such Zone, where uncertainty exists, shall be determined by the appropriate Conservation Authority or the Ministry of Natural Resources.

Schedules "B1" and "B2" denote thereon Township Roads which are improved public roads. Where uncertainty exists as to the length of a public road, such shall be determined in accordance with the scale of Schedule "B1" and Schedule "B2" respectively, or reference to a separate by-law of the Township establishing, laying out or accepting the improved public road.

2.8 LOCATIONS OF ZONE PROVISIONS

(B/L No.
82-27)

All the zone provisions of this By-law which are applicable to a use or activity, or building, structure or excavation shall be provided within the Zone in which such use or activity, or building, structure or excavation is located, unless a specific provision of this By-law provides otherwise.

2.9 HEADINGS

The headings of the Parts, Sections, Subsections and Clauses of this By-law or on Schedules "A1", "A2", "A3", "A4", "A5", "A6", "B1" or "B2" attached hereto, together with the illustrations, examples and explanatory notes appearing at various places throughout this By-law or on Schedules "A1", "A2", "A3", "A4", "A5", "A6", "B1" or "B2" attached hereto, have been inserted as a matter of convenience and for reference only and in no way define, limit or enlarge the scope or meaning of any of the terms or provisions of this By-law or any of the Schedules attached hereto.

2.10 ROAD CLOSINGS

In the event that a public street or road as delineated on Schedules "A1", "A2", "A3", "A4", "A5", "A6", attached hereto, is closed, the property formerly within such street or road shall be included within the Zone of the adjoining property on either side of such closed street or road. Where a closed street or road is the boundary between two or more different zones, the new zone boundary shall be the former centreline of the closed street or road.

2.11 APPENDICES

(B/L No.
2017-081)

Any text or maps provided in Section 9, APPENDICES, is provided for the purpose of explanation, clarification and convenience and does not form part of this By-law.

PART THREE
COMPLIANCE

3. COMPLIANCE WITH THE BY-LAW

3.1 COMPLIANCE

No land, building, structure, excavation, lot or premises shall be used or occupied, and no building, structure or excavation shall be erected, altered or made, in whole or in part, for any purpose EXCEPT in conformity with the provisions of this By-law.

3.2 INTERPRETATION

The provisions of this By-law shall be held to be the minimum requirement EXCEPT where the word maximum is used, in which case the maximum requirement shall apply.

3.3 CHANGE IN LOT SIZE

No lot shall be changed in area, depth or width, by the conveyance of land or otherwise, so that the lot coverage exceeds the maximum permitted by this By-law; or, so that the existing or resulting lot area, lot width or yards will be less than the minimum permitted by the provisions of this By-law.

3.4 CHANGE IN USE

A use, activity or occupation of land, building, structure, excavation or premises, which under the provisions of this By-law, is not permissible within the applicable Zone category, shall not be changed except to a use, activity or occupation which is permissible within such Zone category.

3.5 PUBLIC ACQUISITION

No person shall be deemed to have contravened any provision of this By-law by reason of the fact that any part or parts of any lot has or have been conveyed to or acquired by any public authority, provided that two or more separate lots are not thereby created.

(B/L No. 91-97) Notwithstanding the foregoing provision, no person shall be deemed to have contravened any provision of this By-law by reason of the fact that any part or parts of any lot has or been conveyed to or acquired by the Corporation of the Township of Uxbridge.

3.6 AVAILABILITY OF MUNICIPAL SERVICES

(B/L No. 2010-115)

3.6.1 Notwithstanding the provisions of this By-law or any other By-law hereinbefore enacted pursuant to Section 34 of the *Planning Act*, no land shall be used or built upon and no building or structure shall be erected or used unless:

- a) full municipal water and sanitary sewer capacity are available and the Council of the Corporation of the Township of Uxbridge has allocated full municipal water and sanitary sewer capacity to service said lands or building or structure; or,
- b) where full municipal water and sanitary capacity is not available or contemplated, other approved water supply and sewage disposal systems are in existence or are available.

3.6.2 For the purposes of this By-law, the availability of full municipal water and sanitary sewer capacity shall be determined by the Regional Municipality of Durham.

3. COMPLIANCE WITH THE BY-LAW

- 3.6.3 For the purposes of this By-law, the availability of other approved water supply and sewage disposal systems shall be determined by the Regional Municipality of Durham.
- 3.6.4 Nothing in the foregoing provision shall prevent the erection of model homes and sales offices in accordance with the provisions of Section 5.29 of this By-law.

PART FOUR
ZONE PROVISIONS

4. ZONE PROVISIONS

4.1 ENVIRONMENTAL PROTECTION (EP) ZONE

4.1.1 PERMITTED USES

No person shall within an Environmental Protection (EP) Zone use any land or erect, alter or use any building or structure except for one or more of the following uses:

- a. Residential Uses
 - i. prohibited save and except as specified under Section 4.1.2 hereof.
- b. Non-Residential Uses
 - i. conservation, agriculture, forestry, reforestation, bird sanctuaries, wildlife reserves or other similar passive uses which provide for the preservation and management of the natural environment;
 - ii. a farm exclusive of any buildings or structures associated therewith save and except as specified under Section 4.1.2 hereof;
 - iii. flood, erosion and siltation control works;
 - iv. a golf course, exclusive of any buildings or structures, only where such golf course is located on a lot, the remainder of which is zoned within the Recreational Open Space (OS) Zone;
 - v. a public park, exclusive of buildings or structures; and
 - vi. a public use in accordance with the provisions of Section 5.18 hereof.

4.1.2 BUILDINGS AND STRUCTURES IN EP ZONE

Notwithstanding the uses specified in Section 4.1.1 above, buildings and structures are permitted in the Environmental Protection (EP) Zone, provided that all of the requirements set forth in Clauses a., b. and c. immediately following are satisfied:

- a. The buildings and structures permitted shall be restricted to:
 - i. A single-family dwelling house with associated accessory buildings and structures;
 - ii. Buildings and structures associated with farming activities such as sheds, barns, silos, shelters and similar buildings and structures, save and except on any lands shown on Schedule "A1" hereof;
 - iii. Buildings and structures essential for flood, erosion and siltation control works; and
 - iv. A boat house, pump house or dock in accordance with the provisions of Section 5.1 f. hereof.
- b. All of the following conditions and approvals set forth in paragraphs i. to iv. must be met before a permitted building or structure can be erected or an existing permitted building or structure can be enlarged or structurally altered:
 - i. The lot under consideration must have been legally in existence as of the date of passing of the By-law and must continue to exist at the relevant time;
 - ii. Prior written approval must be obtained from the Ministry of Natural Resources, and/or appropriate Conservation Authority, indicating that the lands under consideration are suitable for construction or erection of buildings or

4. ZONE PROVISIONS

4.1 ENVIRONMENTAL PROTECTION (EP) ZONE

- structures;
- iii. All conditions required by the Ministry of Natural Resources and/or the appropriate Conservation Authority, and/or the local Health Unit must be satisfied; and
 - iv. The lot under consideration must comply with the provisions of Section 5.7 hereof.

c. When all the necessary approvals and conditions of clause b. of the Section have been met, a building permit may be issued for the erection of a permitted building or structure, without amendment to this By-law. Such permitted building or structure shall be erected in accordance with any required conditions of the Ministry of Natural Resources, and/or the appropriate Conservation Authority and/or the local Health Unit, and

- i. in the case of a single-family dwelling house, the zone provisions of the Residential Cluster (RC) Zone, other than minimum lot area and lot frontage;
- ii. in the case of a single-family dwelling house to be erected on lands shown on Schedule "A1" hereof, the zone provisions of the Residential First Density (R1) Zone, other than minimum lot area and lot frontage;
- iii. in the case of a shoreline dwelling house, the zone provisions of the Shoreline Residential (SR) Zone, other than minimum lot area and lot frontage; and
- iv. in the case of a permitted non-residential building or structure, the zone provisions of the Rural (RU) Zone, other than the minimum lot area and lot frontage.

(B/L Nos.
2010-079
2011-036)

d. Home Occupation and Home Industry Uses
Where a single detached dwelling, accessory buildings associated with a single detached dwelling, or buildings and structures associated with farming activities are permitted in the EP Zone, a home occupation or home industry may be permitted in such buildings subject to the regulations of this By-law related to home occupation uses in Section 5.10 and home industry uses in Section 5.30.

4.1.3 GENERAL ZONE PROVISIONS

All provisions of Section 5 of this By-law where applicable to the use of any land, building or structure permitted within the Environmental Protection (EP) Zone shall apply and be complied with.

4.1.4 SPECIAL ZONE CATEGORIES - ENVIRONMENTAL PROTECTION (EP) ZONE

4.1.4.1 ENVIRONMENTAL PROTECTION EXCEPTION NO. 1 (EP-1) ZONE

Notwithstanding the uses permitted within the Environmental Protection (EP) Zone, to the contrary, within the Environmental Protection Exception No. 1 (EP-1) Zone, located in part of Lots 23 and 24, Concession II, in the former Township of Uxbridge, and shown on Schedule "A3" hereof, no buildings or structures shall be allowed save and except buildings and structures necessary for flood or erosion control purposes, play equipment and boat docks used only by the residents of the lots within the area zoned within the Estate Residential Exception No. 1 (ER-1) Zone, and their guests, and public uses.

4.1.4.2 ENVIRONMENTAL PROTECTION EXCEPTION NO. 2 (EP-2) ZONE

(B/L No.
82-16)

Notwithstanding the uses permitted within the Environmental Protection (EP) Zone, to the contrary, within the Environmental Protection Exception No. 2 (EP-2) Zone, located in part of

4. ZONE PROVISIONS

4.1 ENVIRONMENTAL PROTECTION (EP) ZONE

Lot 9, Concession II, in the former Township of Scott, and shown on Schedule "A5" hereof, only the following uses shall be permitted.

- a. From April 15th to November 15th, both inclusive, in any one year, three hundred (300) trailer units only may be occupied but subject nevertheless to the conditions hereinafter set out;
- b. During the period of successive months from November 16 to April 14th, next immediately following, both inclusive, three hundred (300) vacant and unoccupied trailers may be stored, but subject nevertheless to the conditions hereinafter set out; and
- c. Notwithstanding anything herein contained, no trailer unit whether occupied or unoccupied shall be located or stored within a distance of 30 metres from the easterly limits, nor within 60 metres of the southerly, westerly and northerly limits of the lands placed within the Environmental Protection Exception No. 2 (EP-2) Zone.

4.1.4.3 [Empty]

4.1.4.4 ENVIRONMENTAL PROTECTION EXCEPTION NO. 4 (EP-4) ZONE

(B/L No. 82-54) Notwithstanding the provisions of Section 4.1.2 of Restricted Area By-Law No. 81-19, to the contrary, within the Environmental Protection Exception No. 4 (EP-4) Zone, located in part of Lot 13, Concession VII, in the former Township of Scott, and shown on Schedule "A3" of Restricted Area By-law 81-19, as amended by Restricted Area By-law No. 82-54, no buildings or structures shall be permitted, but such lands may form part of lots located in the Shoreline Residential Exception No. 1 (SR-1) Zone.

4.1.4.5 ENVIRONMENTAL PROTECTION EXCEPTION NO. 5 (EP-5) ZONE

(B/L No. 84-51) Notwithstanding the provisions of Section 4.1.1 a., and 4.1.1 b. and 4.1.2 a., of Zoning By-law No. 81-19, as otherwise amended, to the contrary, within the Environmental Protection Exception No. 5 (EP-5) Zone, located in part of the east half of Lot 31, Concession III, in the former Township of Scott, all provisions of the Environmental Protection (EP) Zone shall apply save and except as specifically noted below in which case the following shall apply and be complied with:

a. Only Residential Uses Permitted

i. one (1) single family dwelling house.

(B/L No. 87-52)

ii. a maximum of sixteen (16) guest rooms only for the overnight accommodation of members of the fishing club, provided such guest rooms are located entirely within, or attached to, the lodge, are not occupied as a dwelling unit, do not contain facilities for cooking and each has a maximum gross floor area of 25 square metres.

b. Only Non-Residential Uses Permitted

(B/L No. 87-52)

i. a private fishing club only, having a maximum capacity of 100 persons at any one time, and such shall include an accessory lodge facility which may include accessory eating and retail sales facilities.

ii. public uses in accordance with the provisions of Zoning By-law No. 81-19.

c. Minimum Yard Dimensions

In addition to the requirements of Section 4.1.2 b. of Zoning By-law No. 81-19, the following minimum yard dimensions shall apply to the permitted accessory lodge.

4. ZONE PROVISIONS

4.1 ENVIRONMENTAL PROTECTION (EP) ZONE

| | | |
|------|----------------------------------|------------|
| i. | Front Yard Depth | 15 metres |
| ii. | Exterior Side Yard Depth | 15 metres |
| iii. | Interior Side Yard Depth | 15 metres |
| iv. | Rear Yard Depth | 15 metres |
| d. | Maximum Building Height | 10 metres |
| e. | Maximum Lot Coverage | 5 per cent |
| f. | Minimum Landscaped Open Space | 5 per cent |
| g. | Minimum Number of Parking Spaces | 30 spaces. |

4.1.4.6 ENVIRONMENTAL PROTECTION EXCEPTION NO. 6 (EP-6) ZONE

(B/L No. 90-56) Notwithstanding the provisions of Section 4.1.2 of By-law 81-19, as otherwise amended within the Environmental Protection Exception No. 6 (EP-6) Zone, located in part of Lots 34 and 35, Concession VI, in the Hamlet of Udora, within the Township of Uxbridge, and shown on Schedule "A6" hereof, no buildings or structures shall be permitted.

4.1.4.7 ENVIRONMENTAL PROTECTION EXCEPTION NO. 7 (EP-7) ZONE

(B/L No. 90-62) Notwithstanding the provisions of Section 4.1.2 of By-law No. 81-19, as otherwise amended, within the Environmental Protection Exception No. 7 (EP-7) Zone, located in Part Lot 27, Concession III, in the Hamlet of Zephyr, and shown on Schedule "A6" hereof, no buildings or structures shall be permitted.

4.1.4.8 ENVIRONMENTAL PROTECTION EXCEPTION NO. 8 (EP-8 ZONE)

(B/L Nos. 90-107, 99-028, 99-159) Within the Environmental Protection Exception No. 8 (EP-8) Zone, located in Part of Lots 9 and 10, Concession I, in the Township of Uxbridge, the applicable provisions of the Environmental Protection (EP) Zone shall apply save and except as specifically noted below in which case the following provisions shall apply and be complied with:

- i. The provisions of Sections 4.1.1 b. ii, 4.1.1. b.v. and 4.1.2 of Zoning By-law No. 81-19, as otherwise amended, shall not apply.
- ii. Building and structures essential for flood erosion and siltation control works shall be permitted.

4.1.4.9 ENVIRONMENTAL PROTECTION EXCEPTION NO. 9 (EP-9) ZONE

(B/L Nos. 90-107, 99-028, 99-159) Within the Environmental Protection Exception No. 9 (EP-9) Zone, located in Part of Lots 9 and 10, Concession I, in the Township of Uxbridge, the applicable provisions of the Environmental Protection (EP) Zone shall apply save and except as specifically noted below in which case the following provisions shall apply and be complied with:

- i. The provisions of Sections 4.1.1 b.i, 4.1.1 b.ii, 4.1.1 b.iv, 4.1.1 b.v, 4.1.1 b. vi, and 4.1.2 shall not apply.
- ii. Walkway structures shall be permitted.
- iii. Buildings and structures essential for flood, erosion and siltation control works shall be permitted.

4.1.4.10 HOLDING ENVIRONMENTAL PROTECTION EXCEPTION NO. 10((H)EP-10) ZONE

(B/L No. 92-39) a. No person within the Holding Environmental Protection Exception No. 10 ((H)EP-10) Zone shall use any land or erect, alter or use any building or structure except for those uses, buildings and structures existing as of March 2, 1992, the date of passing of this

4. ZONE PROVISIONS

4.1 ENVIRONMENTAL PROTECTION (EP) ZONE

By-law, until the Holding (H) Symbol is removed by amendment to this By-law pursuant to Section 35 of the Planning Act, R.S.O., 1990, as amended.

- b. Upon the removal of the Holding (H) Symbol, within the Environmental Protection Exception No. 10 (EP-10) Zone, located in Part of Lot 9, Concession 3, in the Township of Uxbridge, the applicable provisions of the Environmental Protection (EP) Zone shall apply save and except as specifically noted below in which case the following provisions shall apply and be complied with:
- i. The provisions of Sections 4.1.1 b.ii, 4.1.1 b.v. and 4.1.2 of Zoning By-law No. 81-19, as otherwise, amended, shall not apply.
 - ii. Buildings and structures essential for flood erosion and siltation control works shall be permitted.
 - iii. Walkway structures shall be permitted.

4.1.4.11 HOLDING ENVIRONMENTAL PROTECTION EXCEPTION NO. 11((H)EP-11) ZONE

(B/L No.
92-39)

- a. No person within the Holding Environmental Protection Exception No. 11 ((H)EP-11) Zone shall use any land or erect, alter or use any building or structure except for those uses, buildings or structures existing as of March 2, 1992, the date of passing of this By-law, until the Holding (H) Symbol is removed by amendment to this By-law pursuant to Section 35 of the Planning Act, 1990, as amended.
- b. Upon the removal of the Holding (H) Symbol, within the Environmental Protection Exception No. 11 (EP-1 1) Zone, located in Part of Lot 9, Concession 3, in the Township of Uxbridge, the applicable provisions of the Environmental Protection (EP) Zone shall apply save and except as specifically noted below in which case the following provisions shall apply and be complied with:
- i. The provisions of Sections 4. 1.1 b.i.,4.1.1 b.ii., 4.1.1, b.iv, 4.1.1 b.v, 4.1.1 b.vi, and 4.1.2 shall not apply.
 - ii. Buildings and structures essential for flood, erosion and siltation control works shall be permitted.

4.1.4.12 [Empty]

4.1.4.13 ENVIRONMENTAL PROTECTION EXCEPTION NO. 13 (EP-13) ZONE

(B/L No.
93-65)

Notwithstanding the provisions of Sections 4.1.1 b.i., of Zoning By-law No. 81-19, as otherwise amended, within the Environmental Protection Exception No. 13 (EP-13) Zone located in Part of Lot 12, Concession 1 in the Township of Uxbridge, and more specifically described as forming parts of Parts 2, 4 and 6 on Reference Plan 40R-13326, and identified on Schedule "A3" hereof as Parts A, B and C respectively, the applicable provisions of the Environmental Protection (EP) Zone shall apply, save and except as specifically noted below in which case the following provisions shall apply and be complied with.

- i. The provisions of Sections 4.1.1 b. i., 4.1.1 b. ii., 4.1.1 b. iv., 4.1.1 b. v. and 4.1.2 of Zoning By-law No. 81-19, as otherwise amended, shall not apply.
- ii Permitted Non-Residential Uses:
 - Conservation
 - Forestry
 - Reforestation
 - Bird Sanctuaries
 - Wildlife Reserves
 - Other similar passive uses which provide for the preservation and management

4. ZONE PROVISIONS

4.1 ENVIRONMENTAL PROTECTION (EP) ZONE

of the natural environment.

- iii. Buildings and structures essential for flood erosion and siltation control works shall be permitted.

4.1.4.14 ENVIRONMENTAL PROTECTION EXCEPTION NO. 14 (EP-14) ZONE

(B/L No. 93-45) Notwithstanding any other provision of 4.1.2 of Zoning By-law No. 81-19, as otherwise amended, to the contrary, within the Environmental Protection Exception No. 14 (EP-14) Zone located in part of Lot 12, Concession VII, in the former Township of Scott, no buildings or structures shall be allowed save and except structures necessary for flood or erosion control purposes, play equipment and a boat dock.

4.1.4.15 [Empty]

4.1.4.16 ENVIRONMENTAL PROTECTION EXCEPTION NO. 16 (EP-16) ZONE

(B/L Nos. 93-100 99-177) Within the Environmental Protection Exception No. 16(EP-16) Zone, located in Part of Lots 22, 23, 25, 26 and 27, Concession 6, in the Township of Uxbridge, the applicable provisions of the Environmental Protection (EP) Zone shall apply save and except as specifically noted below in which case the provisions of the Environmental Protection (EP) Zone shall apply save and except as specifically noted below in which case the following provisions shall apply and be complied with:

- i. Delete “agriculture” from the list of permitted Non-Residential uses in Section 4.1.1.b.i.
- ii. The provisions of Sections 4.1.1 b. ii, 4.1.1 b.iii, 4.1.1 b.iv, 4.1.1 b.v, and 4.1.2 shall not apply.
- iii. In addition to the Non-Residential uses permitted in Section 4.1.1 b) one private right-of-way for a golf course shall be permitted in Lot 27, Concession 6 until such time as a public road is constructed.

4.1.4.17 [Empty]

4.1.4.18 [Empty]

4.1.4.19 ENVIRONMENTAL PROTECTION EXCEPTION NO. 19 (EP-19) ZONE

(B/L No. 95-008) Notwithstanding the provisions of Sections 4.1.4 a. and b. of Zoning By-law No. 81-19, as otherwise amended, to the contrary, within the Environmental Protection Exception No. 19 (EP-19) Zone located in part of Lots 28 and 29, Concession 6, (former Township of Uxbridge portion), no buildings or structures shall be permitted other than those necessary for flood or erosion control purposes. No fill shall be placed or removed or the watercourse altered, without the prior written approval of the Lake Simcoe Region Conservation Authority.

4.1.4.20 ENVIRONMENTAL PROTECTION EXCEPTION NO. 20 (EP-20) ZONE

(B/L No. 95-008) Notwithstanding the provisions of Sections 4.1.4 a. and b. of Zoning By-law No. 81-19, as otherwise amended, to the contrary, within the Environmental Protection Exception No. 20 (EP-20) Zone, located in part of Lots 28 and 29, Concession 6, (former Township of Uxbridge portion), only a storm water management facility operated by the Township of Uxbridge shall be permitted.

4.1.4.21 ENVIRONMENTAL PROTECTION EXCEPTION NO. 21 (EP-21) ZONE

(B/L Nos. 2000-005) a. Within the Environmental Protection Exception No. 21 (EP-21) Zone, located in part of Lot 15, Concession 2, in the Township of Uxbridge the applicable Zone Provisions

4. ZONE PROVISIONS

4.1 ENVIRONMENTAL PROTECTION (EP) ZONE

2002-133) of the Environmental Protection Zone shall apply with the exception of any provisions related to the erection, alteration or use of buildings and structures particularly Section 4.1.2 of Restricted Area By-law No. 81-19 as no buildings or structures shall be permitted on these lands.

4.1.4.22 ENVIRONMENTAL PROTECTION EXCEPTION NO. 22 ((H) EP-22) ZONE

(B/L Nos. 2000-063 2001-134) a. Notwithstanding the provisions of Sections 4.1.4 a and b of Zoning By-law No. 81-19, as otherwise amended, to the contrary, within the Environmental Protection Zone, located in Part of Lot 30, Concession 7, only a stormwater management facility operated by the Township of Uxbridge shall be permitted.

4.1.4.23 ENVIRONMENTAL PROTECTION EXCEPTION NO. 23 (EP-23) ZONE

(B/L Nos. 2000-064 2002-106 2003-119) a. Notwithstanding the provisions of Sections 4.1.4 a and b of Zoning By-law No. 81-19, as otherwise amended, to the contrary, within the Environmental Protection Zone, located in Part of Lot 28, Concession 6, only a stormwater management facility operated by the Township of Uxbridge shall be permitted.

4.1.4.24 ENVIRONMENTAL PROTECTION EXCEPTION NO. 24 (EP-24) ZONE

(B/L No. 2006-141) Within the Environmental Protection Exception No. 24 (EP-24) Zone, located in part of Lot 16, Concession 3, in the Township of Uxbridge, only a stormwater management facility operated by the Township of Uxbridge shall be permitted.

(B/L No. 2006-141) THAT the Council of the Corporation of the Township of Uxbridge shall not remove the (H) Symbol from the Holding Hamlet Residential Exception No. 36 ((H) HR-36) Zone or the Holding Environmental Protection Exception No. 24 ((H) EP-24) Zone until the following conditions have been complied with:

- i. a Subdivision Agreement has been entered into with the Corporation of the Township of Uxbridge.
- ii. a Subdivision Agreement has been entered into with the Regional Municipality of Durham.

4.1.4.25 ENVIRONMENTAL PROTECTION EXCEPTION NO. 25 (EP-25)

(B/L No. 2002-001) Notwithstanding the requirements for the Environmental Protection (EP) Zone of Zoning By-law No. 81-19, as amended, within the Environmental Protection Zone Exception No. 25 (EP-25) Zone, located in Part Lot 34, Concession 7 in the Township of Uxbridge, and shown on Schedule "A2" hereof, all provisions of the Environmental Protection Exception No. 26 (EP-26) Zone of Zoning By-law 81-19, as amended, shall apply save and except that in addition to the permitted uses, a sewage disposal facility for a single detached dwelling on the same lot shall also be permitted.

4.1.4.26 ENVIRONMENTAL PROTECTION EXCEPTION NO. 26 (EP-26) ZONE

(B/L Nos. 2001-126 2003-165) Notwithstanding the provisions of Section 4.1.2 of Zoning By-law No. 81-19, as otherwise amended, to the contrary, within the Environmental Protection Exception No. 26 (EP-26) no buildings or structures shall be permitted other than those necessary for flood, erosion and siltation control purposes; a storm water management facility operated by the Township of Uxbridge; conservation, forestry, reforestation, bird sanctuaries, wildlife reserves or other passive uses which provide for the preservation and management of the natural environment; public park and public use in accordance with the provisions of Section 5.18 hereof.

4. ZONE PROVISIONS

4.1 ENVIRONMENTAL PROTECTION (EP) ZONE

4.1.4.27 ENVIRONMENTAL PROTECTION EXCEPTION NO. 27 (EP-27) ZONE

(B/L Nos. 2001-126
2003-165) Notwithstanding the provisions of Sections 4.1.2 of Zoning By-law No. 81-19, as otherwise amended to the contrary, within the Environmental Protection Exception No. 27 (EP-27) Zone, no buildings or structures shall be permitted other than those necessary for flood, erosion and siltation control purposes; conservation, forestry, reforestation, bird sanctuaries, wildlife reserves or other passive uses which provide for the preservation and management of the natural environment; public park and public use in accordance with the provisions of Section 5.18 hereof.

4.1.4.28 ENVIRONMENTAL PROTECTION EXCEPTION NO. 28 (EP-28) ZONE

(B/L No. 2002-065) Notwithstanding any other provisions of By-law No. 81-19 to the contrary, within the Environmental Protection No. 28 (EP-28) Zone, located in part of Lot 15, Concession 7 in the former Township of Uxbridge, no buildings or structures shall be permitted save and except structures necessary for flood, erosion or siltation control purposes, a private road, and a boat dock.

4.1.4.29 ENVIRONMENTAL PROTECTION EXCEPTION NO. 29 (EP-29) ZONE

(B/L No. 2002-086) Notwithstanding the provisions of Sections 4.1.1, 4.1.2 and 5.7 of Zoning By-law 81-19, as amended, to the contrary, within the Environmental Protection Exception No. 29 (EP-29) Zone applying to those lands legally described as the East half of Lot 34, Concession 1 in the Township of Uxbridge (former Township of Scott portion), all applicable Zone provisions in the Environmental Protection (EP) Zone shall apply, save and except as specifically noted below:

i. Additional Permitted Use

Access driveway

ii. Prohibited Uses

The storage of mushroom compost or its use in any use permitted in the EP-29 or RU-75 Zones.

4.1.4.30 ENVIRONMENTAL PROTECTION EXCEPTION NO. 30 (EP-30) ZONE

(B/L No. 2004-192) Notwithstanding any other provisions of the Environmental Protection (EP) Zone to the contrary, no person shall use any land or erect, alter or use any building or structure except in accordance with the following provisions:

a. Permitted Uses

i. conservation;

ii. enhancement and preservation of the natural environment; and,

iii. non-obtrusive/passive recreational uses which will have minimal impact on the natural environmental features and ecological functions of the area.

b. Prohibited Uses

Development or site alteration shall be prohibited, with the exception of:

i. one walking/bicycle/golf cart path to connect the lands in the HR-38 Zone and the lands in the OS-12 Zone; and,

ii. one walking/bicycle/golf cart path to connect lands in the OS-12 Zone.

4. ZONE PROVISIONS

4.1 ENVIRONMENTAL PROTECTION (EP) ZONE

4.1.4.31 ENVIRONMENTAL PROTECTION EXCEPTION NO. 31 (EP-31) ZONE

(B/L No. 2004-192) Notwithstanding any other provisions of the Environmental Protection (EP) Zone to the contrary, no person shall use any land or erect, alter or use any building or structure except in accordance with the following provisions:

a. Permitted Uses

- i. conservation;
- ii. enhancement and preservation of the natural environment; and,
- iii. non-obtrusive/passive recreational uses which will have minimal impact on the natural environmental features and ecological functions of the area.

b. Prohibited Uses

Development or site alteration shall be prohibited.

4.1.4.32 [Empty]

4.1.4.33 ENVIRONMENTAL PROTECTION EXCEPTION NO. 33 (EP-33) ZONE

(B/L Nos. 2003-073 086) Within the Holding Environmental Protection Exception No. 33 EP-33) Zone located in Part of Lot 22 and 23, Concession 1, in the Township of Uxbridge, notwithstanding any other 2016-provisions of the Environmental Protection (EP) Zone to the contrary, no person shall use any land, or erect, alter or use any building or structure except in accordance with the following provisions:

i. Permitted Uses:

- Fish, wildlife and forest management;
- Low intensity recreation uses which shall be defined as recreational uses having minimal impact on the natural environment and requiring very little terrain or vegetation modification, including but not limited to non-motorized trail uses and natural heritage appreciation, but excluding any golf related uses; and,
- A private driveway or road, providing access to a main permitted use within the adjoining Recreational Open Space Exception No. 13 (OS-13) and Recreational Open Space Exception No. 14 (OS-14) Zones.

ii. Building and Structures:

All building and structures, except for those related to the permitted uses, shall be prohibited.

iii. Regulations for Permitted Uses:

Maximum width of the paved surface of a private driveway or road shall be 8.5m.

4.1.4.34 ENVIRONMENTAL PROTECTION EXCEPTION NO. 34 (EP-34) ZONE

(B/L Nos. 2016-086) Within the Holding Environmental Protection Exception No. 34 (EP-34) Zone located in 2003-Part of Lot 22 and 23, Concession 1, in the Township of Uxbridge, notwithstanding any other provisions of the Environmental Protection (EP) Zone to the contrary, no person shall use any land, or erect, alter or use any building or structure except in accordance with the following provisions:

i. Permitted Uses:

- Fish, wildlife, forest management and agriculture;

4. ZONE PROVISIONS

4.1 ENVIRONMENTAL PROTECTION (EP) ZONE

- Low intensity recreation uses which shall be defined as recreational uses having minimal impact on the natural environment and requiring very little terrain or vegetation modification, including but not limited to non-motorized trail uses and natural heritage appreciation, but excluding any golf related uses;
- A private driveway or road, providing access to a main permitted use within the adjoining Recreational Open Space Exception No. 13 (OS-13) and Recreational Open Space Exception No. 14 (OS-14) Zones; and,
- A maximum of one ancillary or accessory residence shall be permitted in accordance with Section 4.3.1 and in either the EP-34 or OS-13 Zones

ii. Buildings and Structures:

All buildings and structures, except for those related to the permitted uses, shall be prohibited. However, notwithstanding the foregoing, entrance features for the main permitted use within the adjoining Recreational Open Space Exception 13 (OS-13) and Recreational Open Space Exception 14 (OS-14) Zones, may be permitted north and south of the permitted private driveway or road, provided that they are located no more than 60 metres from the lot line abutting Durham Road No. 30. One gatehouse with a maximum gross floor area of 20.9 square metres shall also be permitted no more than 60 metres from the lot line abutting Durham Road No. 30.

iii. Regulations for Permitted Uses:

- Maximum width of the paved surface of a private driveway or road shall be 8.5m for any portion of the private driveway or road which is located more than 60 metres from the lot line abutting Durham Road No. 30.

4.1.4.35
(B/L No.
2003-073)

ENVIRONMENTAL PROTECTION EXCEPTION NO. 35 (EP-35) ZONE

Notwithstanding any other provisions of the Environmental Protection (EP) Zone to the contrary, no person shall use any land, or erect, alter or use any building or structure in the Environmental Protection Exception No. 35 (EP-35) Zone, except in accordance with the following provisions:

i. Permitted Uses:

- Fish, wildlife and forest management; and,
- Low intensity recreation uses, which shall be defined as recreational uses having minimal impact on the natural environment and requiring very little terrain or vegetation modification, including but not limited to non-motorized trail uses and natural heritage appreciation, but excluding any golf related uses.

ii. Building and Structures

All building and structures, except for those related to the permitted uses, shall be prohibited.

4.1.4.36

ENVIRONMENTAL PROTECTION EXCEPTION NO. 36 (EP-36) ZONE

(B/L No.
2004-188
2014-134)

Within the Environmental Protection Area Exception No. 36 (EP-36) Zone located in Part of Lots 28 and 29, Concession 6, Plan H50065, Block HHH and Part Lot 552 in the Township of Uxbridge, and shown on Schedule "A2" of Zoning By-law 81-19, as amended, notwithstanding any other provisions of the Environmental Protection (EP) Zone to the contrary, no person shall use any land or erect, alter or use any building or structure except in accordance with the following provisions:

- i. conservation, forestry, reforestation, bird sanctuaries, wildlife reserves or other similar passive uses which provide for the preservation and management of the natural environment;
- ii. flood, erosion and siltation control works
- iii. excavation and naturalization related to the permitted uses;

4. ZONE PROVISIONS

4.1 ENVIRONMENTAL PROTECTION (EP) ZONE

- iv. trails related to the permitted uses;
- v. a naturalized emergency access/trail; and,
- vi. a public use in accordance with the provisions of Section 5.18 hereof

4.1.4.37 HOLDING ENVIRONMENTAL PROTECTION EXCEPTION NO. 37 ((H) EP- 37) ZONE

- (B/L No. 2004-104)
- a. No person shall within the Holding Environmental Protection Exception No. 37 ((H) EP-37) Zone located in Part of Lots 16 and 17, Concession 2, in the Township of Uxbridge, use any building or structure or make any other use of the land until the Holding (H) Symbol is removed by amendment to this By-law.
 - b. Upon removal of the Holding (H) Symbol within the Holding Environmental Protection Area Exception No. 37 ((H)EP-37) Zone located in Part of Lots 16 and 17, Concession 2, in the Township of Uxbridge, and shown on Schedule "A4" of Zoning By-law 81-19, as amended, notwithstanding any other provisions of the Environmental Protection (EP) Zone to the contrary, no person shall use any land or erect, alter or use any building or structure except in accordance with the following provisions:
 - i. A stormwater management facility operated by the Township of Uxbridge.
 - c. THAT the Council of the Corporation of the Township of Uxbridge shall not remove the Holding (H) symbol from the Holding Environmental Protection No. 37 ((H) EP-37) Zone on the lands which are the subject of this by-law until the following conditions have been complied with:
 - i. A subdivision agreement has been entered into with the Corporation of the Township of Uxbridge;
 - ii. A subdivision agreement has been entered into with the Regional Municipality of Durham;
 - iii. All necessary approvals have been received from the Toronto Region Conservation Authority, and any conditions of the Authority have been appropriately incorporated into the subdivision agreement and financially secured, all to the satisfaction of the Authority and so confirmed in writing to the Township.

4.1.4.38 HOLDING ENVIRONMENTAL PROTECTION EXCEPTION NO. 38 ((H) EP-38) ZONE

- (B/L No. 2004-104)
- a. No person shall within the Holding Environmental Protection Exception No. 38 ((H) EP-38) Zone located in Part of Lots 16 and 17, Concession 2, in the Township of Uxbridge, use any building or structure or make any other use of the land until the Holding (H) Symbol is removed by amendment to this By-law.
 - b. Upon removal of the Holding (H) Symbol within the Holding Environmental Protection Area Exception No. 38 ((H)EP-38) Zone located in Part of Lots 16 and 17, Concession 2, in the Township of Uxbridge, and shown on Schedule "A4" of Zoning By-law 81-19, as amended, notwithstanding any other provisions of the Environmental Protection (EP) Zone to the contrary, no person shall use any land, including the placement of fill and the erection, of any building or structure, except in accordance with the following provisions:
 - i. fish, wildlife and forest management;
 - ii. conservation projects and flood and erosion control projects; and,
 - iii. accessory uses.

4. ZONE PROVISIONS

4.1 ENVIRONMENTAL PROTECTION (EP) ZONE

- c. THAT the Council of the Corporation of the Township of Uxbridge shall not remove the Holding (H) symbol from the Holding Environmental Protection No. 38((H) EP-38 Zone on the lands which are the subject of this by-law until the following conditions have been complied with:
- i. A subdivision agreement has been entered into with the Corporation of the Township of Uxbridge;
 - ii. A subdivision agreement has been entered into with the Regional Municipality of Durham;
 - iii. All necessary approvals have been received from the Toronto Region Conservation Authority, and any conditions of the Authority have been appropriately incorporated into the subdivision agreement and financially secured, all to the satisfaction of the Authority and so confirmed in writing to the Township.

4.1.4.39 HOLDING ENVIRONMENTAL PROTECTION EXCEPTION NO. 39 ((H) EP-39) ZONE

(B/L No.
2004-104)

- a. No person shall within the Holding Environmental Protection Exception No. 39((H) EP-39) Zone located in Part of Lots 16 and 17, Concession 2, in the Township of Uxbridge, use any building or structure or make any other use of the land until the Holding (H) Symbol is removed by amendment to this By-law.
- b. Upon removal of the Holding (H) Symbol within the Holding Environmental Protection Area Exception No. 39 ((H)EP-39) Zone located in Part of Lots 16 and 17, Concession 2, in the Township of Uxbridge, and shown on Schedule "A4" of Zoning By-law 81-19, as amended, notwithstanding any other provisions of the Environmental Protection (EP) Zone to the contrary, no person shall use any land including the placement of fill and the erection, of any building or structure, except in accordance with the following provisions:
 - i. fish, wildlife and forest management;
 - ii. conservation projects and flood and erosion control projects;
 - iii. low intensity recreation uses including facilities such as baseball diamonds and soccer fields with limited lighting;
 - iv. unserviced parks; and,
 - v. accessory uses including parking areas.
- c. THAT the Council of the Corporation of the Township of Uxbridge shall not remove the Holding (H) symbol from the Holding Environmental Protection No. 39((H) EP-39) Zone on the lands which are the subject of this by-law until the following conditions have been complied with:
 - i. A subdivision agreement has been entered into with the Corporation of the Township of Uxbridge;
 - ii. A subdivision agreement has been entered into with the Regional Municipality of Durham;
 - iii. All necessary approvals have been received from the Toronto Region Conservation Authority, and any conditions of the Authority have been appropriately incorporated into the subdivision agreement and financially

4. ZONE PROVISIONS

4.1 ENVIRONMENTAL PROTECTION (EP) ZONE

secured, all to the satisfaction of the Authority and so confirmed in writing to the Township.

4.1.4.40 ENVIRONMENTAL PROTECTION EXCEPTION NO. 40 (EP-40) ZONE

(B/L No. 2004-105 2012-169) Within the Environmental Protection Area Exception No. 40 (EP-40) Zone located in Part of Lot 15, Concession 3, and Block 7, Plan - 1174 in the Township of Uxbridge, and shown on Schedule "A4" of Zoning By-law 81-19, as amended, notwithstanding any other provisions of the Environmental Protection (EP) Zone to the contrary, no person shall use any land or erect, alter or use any building or structure except in accordance with the following provisions:

- i. A stormwater management facility operated by the Township of Uxbridge.

4.1.4.41 ENVIRONMENTAL PROTECTION EXCEPTION NO. 41 (EP-41) ZONE

(B/L Nos. 2004-105 2012-169) Within the Environmental Protection Area Exception No. 41 (EP-41) Zone located in Part of Lot 15, Concession 3, and Block 7, Plan - 1174 in the Township of Uxbridge, and shown on Schedule "A4" of Zoning By-law 81-19, as amended, notwithstanding any other provisions of the Environmental Protection (EP) Zone to the contrary, no person shall use any land or erect, alter or use any building or structure except in accordance with the following provisions:

- i. An overland flow route operated by the Township of Uxbridge.

4.1.4.42 ENVIRONMENTAL PROTECTION EXCEPTION NO. 42 (EP-42) ZONE

(B/L Nos. 2004-105 2012-169) Within the Environmental Protection Area Exception No. 42 (EP-42) Zone located in Part of Lot 15, Concession 3, and Block 7, Plan - 1174 in the Township of Uxbridge, and shown on Schedule "A4" of Zoning By-law 81-19, as amended, notwithstanding any other provisions of the Environmental Protection (EP) Zone to the contrary, no person shall use any land or erect, alter or use any building or structure except in accordance with the following provisions:

- i. Conservation;
- ii. Forestry;
- iii. Reforestation;
- iv. Bird Sanctuaries;
- v. Wildlife Reserves;
- vi. Other similar passive uses which provide for the preservation and management of the natural environment.

4.1.4.43

4.1.4.44 ENVIRONMENTAL PROTECTION EXCEPTION NO. 44 (EP-44) ZONE

(B/L No. 2004-090 2011-040) a. Within the Environmental Protection Area Exception No. 44 (EP-45) Zone located on the southeast corner of the intersection of Elgin Park Drive and Toronto Street South, in the Uxbridge Urban Area, and shown on Schedule "A2" of Zoning By-law 81-19, as amended, notwithstanding any other provisions of the Environmental Protection (EP) Zone to the contrary, no person shall use any land or erect, alter or use any building or structure except in accordance with the following provisions:

- i. grading and naturalization to permit conservation, forestry, reforestation, bird sanctuaries, wildlife reserves or other similar passive uses which provide for the preservation and management of the natural environment;

4. ZONE PROVISIONS

4.1 ENVIRONMENTAL PROTECTION (EP) ZONE

- ii. flood, erosion and siltation control works; and,
- iii. a public use in accordance with the provisions of Section 5.18 hereof.

4.1.4.45 ENVIRONMENTAL PROTECTION EXCEPTION NO.45(EP-45) ZONE

(B/L Nos. 2004-143 2006-104) a. Within the Holding Environmental Protection Area Exception No. 45 (EP-45) Zone located at 220 Main Street North, in Part of Lot 33, Concession 6, in the Township of Uxbridge, and shown on Schedule "A2" of Zoning By-law 81-19, as amended, notwithstanding any other provisions of the Environmental Protection (EP) Zone to the contrary, no person shall use any land or erect, alter or use any building or structure except in accordance with the following provisions:

- i. conservation, forestry, reforestation, bird sanctuaries, wildlife reserves or other similar passive uses which provide for the preservation and management of the natural environment;
- ii. flood, erosion and siltation control works;
- iii. excavation and naturalization related to the permitted uses;
- iv. trails related to the permitted uses; and,
- v. a public use in accordance with the provisions of Section 5.18 hereof.

4.1.4.46 [Empty]

4.1.4.47 [Empty]

4.1.4.48 ENVIRONMENTAL PROTECTION EXCEPTION NO. A (EP-A) ZONE

(B/L No. 2002-178) a. Notwithstanding the provisions of Sections 4.1.1a and b of Zoning By-law No. 81-19, as amended, to the contrary, within the Environmental Protection Exception No. A (EP-A) Zone, located in Part of Lots 8 and 9, Concession IV, in the Township of Uxbridge, only conservation, forestry, reforestation, bird sanctuaries, nature trails, wildlife reserves or other similar passive uses which provide for the preservation and management of the natural environment, and flood, erosion and siltation control works shall be permitted.

4.1.4.49 ESTATE RESIDENTIAL EXCEPTION NO. B (EP-B) ZONE

(B/L No. 2002-178) a. Within the Environmental Protection Exception No. B (EP-B) Zone, located in Part of Lots 8 and 9, Concession IV, in the Township of Uxbridge, the applicable zone provisions of the Environmental Protection (EP) Zone shall apply save and except as specifically noted below, in which case the following provisions shall apply and be complied with:

- b. The only permitted uses shall be conservation, forestry, reforestation, bird sanctuaries, wildlife reserves or other similar passive uses which provide for the preservation and management of the natural environment, and flood, erosion and siltation control works."
 - i. No part of any building, structure or accessory use, including driveways, patios, fences, swimming pools and associated protective fencing, and landscaping or any other use or structure accessory to a single detached dwelling shall be erected or allowed to encroach on those lands zoned "EP-B". Notwithstanding the above, a septic bed area or reserve septic bed area may be permitted, provided it is setback a minimum of 10 metres from the wetland; and

4. ZONE PROVISIONS

4.1 ENVIRONMENTAL PROTECTION (EP) ZONE

- ii Any lands zoned “EP-B” may be included in the calculation of any zone provisions for adjoining lands zoned “ER-A” or “ER-B”, provided that such lands used for the calculation are part of the same lot, which is in a registered plan of subdivision.

4.1.4.50 ENVIRONMENTAL PROTECTION EXCEPTION NO. 50 (EP-50) ZONE

(B/L No.
2005-152)

Within the Holding Environmental Protection Area Exception No. 50 (EP-50) Zone located in Part of the West Half of Lot 28, Concession 6 in the Township of Uxbridge, and shown in Schedule “A2” of Zoning By-law 81-19, as amended, notwithstanding any other provisions of the Environmental Protection (EP) Zone to the contrary, no person shall use any land or erect, alter or use any building or structure except in accordance with the following provisions:

(B/L No.
2006-142)

- i. excavation and naturalization to permit conservation, forestry, reforestation, bird sanctuaries, wildlife reserves or other management of the natural environment;
- ii. flood, erosion and siltation control works; and,
- iii. a public use in accordance with the provisions of Section 5.18 hereof.

4.1.4.51 ENVIRONMENTAL PROTECTION EXCEPTION NO. 51 (EP-51) ZONE

(B/L No.
2005-152)

Within the Holding Environmental Protection Area Exception No. 51 (EP-51) Zone located in Part of the West Half of Lot 28, Concession 6 in the Township of Uxbridge, and shown in Schedule “A2” of Zoning By-law 81-19, as amended, notwithstanding any other provisions of the Environmental Protection (EP) Zone to the contrary, no person shall use any land or erect, alter or use any building or structure except in accordance with the following provisions:

(B/L No.
2006-142)

- i. excavation and naturalization to permit conservation, forestry, reforestation, bird sanctuaries, wildlife reserves or other management of the natural environment;
- ii. flood, erosion and siltation control works;
- iii. A stormwater management facility operated by the Township of Uxbridge; and,
- iv. a public use in accordance with the provisions of Section 5.18 hereof.

(Note: missed numbers to be used as required).

4.1.4.57 ENVIRONMENTAL PROTECTION EXCEPTION NO. 57 (EP-57) ZONE

(B/L No.
2007-083
2019-081)

No person shall, within the Environmental Protection Exception No. 57 (EP-57) Zone located in Part of Lot 30 and Part of Lot 31, Concession 7, in the Township of Uxbridge, use any land or erect, alter or use any building or structure except those uses, buildings or structures permitted in accordance with the zone provisions of the Environmental Protection (EP) Zone, save and except the following special provisions which shall also apply and be complied with:

PERMITTED USES

The only permitted uses shall be:

- i. Conservation, forestry, reforestation or similar passive uses that provided for the preservation and management of the natural environment;
- ii. Flood, erosion and siltation control works; and,
- iii. a public use in accordance with the provisions of Section 5.18 hereof.

BUILDING AND STRUCTURES

4. ZONE PROVISIONS

4.1 ENVIRONMENTAL PROTECTION (EP) ZONE

The only permitted buildings and structures shall be:

- i. buildings and structures and other works essential for flood, erosion and siltation control; and,
- ii. building and structures accessory to the other permitted uses.

4.1.4.59 ENVIRONMENTAL PROTECTION EXCEPTION NO. 59 (EP-59) ZONE (2009-092)

Notwithstanding the provisions of Section 4.1.1 and 4.1.2, within the Environmental Protection Exception No. 59 (EP-59) Zone located in Lot 27, Concession 6, Plan 40R-8540 in the Township of Uxbridge, and shown on Schedule 'A1' and 'A2' of Zoning By-law 81-19, as amended, the only permitted uses, buildings and structures shall be:

PERMITTED USES

The only permitted uses shall be:

- i. conservation, forestry, reforestation or similar passive uses that provide for the preservation and management of the natural environment; and,
- ii. flood, erosion and siltation control works; and,
- iii. non-motorized trail uses.

PERMITTED BUILDINGS AND STRUCTURES

The only permitted buildings and structures shall be:

- i. buildings and structures essential for flood, erosion and siltation control; and,
- ii. trails.

4.1.4.60 ENVIRONMENTAL PROTECTION EXCEPTION NO. 60 (EP-60) ZONE (B/L No. 2010-047)

Notwithstanding the provisions of Section 4.1.1 and 4.1.2, within the Environmental Protection Exception No. 60 (EP-60) Zone located in Lot 35, Concession 7, in the Township of Uxbridge, and shown on Schedule 'A1' and 'A2' of Zoning By-law 81-19, as amended, the following regulations shall apply:

PERMITTED USES

The only permitted uses as part of a public park shall be:

- i. conservation, forestry, reforestation or similar passive uses that provide for the preservation and management of the natural environment; and,
- ii. flood, erosion and siltation control works; and,
- iii. non-motorized trail uses or other similar low intensity recreational uses.

PERMITTED BUILDINGS AND STRUCTURES

The only permitted buildings and structures shall be:

- i. buildings and structures essential for flood, erosion and siltation control; and,
- ii. trails and other small scale structures accessory to the trails and other low intensity recreational uses including boardwalks, informational signage, foot bridges, fences and picnic facilities.

4.1.4.61 ENVIRONMENTAL PROTECTION EXCEPTION NO. 61 (EP-61) ZONE

Notwithstanding the provisions of Section 4.1.1 and 4.1.2, within the Environmental Protection Exception No. 61 (EP-61) Zone located in Lot 35, Concession 7, in the Township of Uxbridge, and shown on Schedule 'A1' and 'A2' of Zoning By-law 81-19, as amended, the following regulations shall apply:

4. ZONE PROVISIONS

4.1 ENVIRONMENTAL PROTECTION (EP) ZONE

PERMITTED USES

The only permitted uses as part of a public park shall be:

- i. conservation, forestry, reforestation or similar passive uses that provide for the preservation and management of the natural environment; and,
- ii. flood, erosion and siltation control works; and,
- iii. non-motorized trail uses or other similar low intensity recreational uses.

PERMITTED BUILDINGS AND STRUCTURES

The only permitted buildings and structures shall be:

- i. buildings and structures essential for flood, erosion and siltation control; and,
- ii. trails and other small scale structures accessory to the trails and other low intensity recreational uses including boardwalks, informational signage, and foot bridges, but excluding fences and picnic facilities.

4.1.4.62 ENVIRONMENTAL PROTECTION EXCEPTION NO. 62 (EP-62) ZONE

(B/L No.
2012-035)

Notwithstanding the provisions of Section 4.1.1 and 4.1.2, within the Environmental Protection Exception No. 62 (EP-62) Zone located in part of Lot 33, Concession 6, Part 3 Plan 40R-8507 in the Township of Uxbridge, and shown on Schedule 'A1' and 'A2' of Zoning By-law 81-19, as amended, the following regulations shall apply:

PERMITTED USES

The only permitted uses shall be:

- i. conservation, forestry, reforestation or similar passive uses that provide for the preservation and management of the natural environment;
- ii. flood, erosion and siltation control works;
- iii. non-motorized trail uses or other similar low intensity recreational uses; and,
- iv. a stormwater management facility;
- v. a public use in accordance with the provisions of Section 5.18 hereof.

PERMITTED BUILDINGS AND STRUCTURES

The only permitted buildings and structures shall be:

- i. buildings and structures essential for flood, erosion and siltation control and stormwater management and any public use; and,
- ii. trails and other small scale structures accessory to the trails and other low intensity recreational uses including boardwalks, informational signage, foot bridges, fences and picnic facilities.

4.1.4.63 ENVIRONMENTAL PROTECTION EXCEPTION NO. 63 (EP-63) ZONE

(B/L No.
2012-176
2014-041)

Notwithstanding the provisions of Section 4.1.1 and 4.1.2, within the Environmental Protection Exception No. 63 (EP-63) Zone located in part of Lot 35, Concession 6, Part 3 Geographic Township of Scott, Lots 126, 128 and 131 and Part Lots 125, 129 and 130, Part Ontario Street (Closed), Registered Plan 64 in the Township of Uxbridge, and shown on Schedule 'A6' of Zoning By-law 81-19, as amended, the following regulations apply:

PERMITTED USES

The only permitted uses shall be:

- i. conservation, forestry, reforestation or similar passive uses that provide for the preservation and management of the natural environment;
- ii. flood, erosion and siltation control works;
- iii. non-motorized trail uses or other similar low intensity recreational uses; and,
- iv. a public use in accordance with the provisions of Section 5.18 hereof.

4. ZONE PROVISIONS

4.1 ENVIRONMENTAL PROTECTION (EP) ZONE

PERMITTED BUILDINGS AND STRUCTURES

The only permitted buildings and structures shall be:

- i. buildings and structures essential for flood, erosion and siltation control and stormwater management and any public use; and,
- ii. trails and other small scale structures accessory to the trails and other low intensity recreational uses including boardwalks, informational signage, foot bridges, fences and picnic facilities.

4.1.4.64 ENVIRONMENTAL PROTECTION EXCEPTION NO. 64 (EP-64) ZONE

(B/L No.
2012-176
2014-041)

Notwithstanding the provisions of Section 4.1.1 and 4.1.2, within the Environmental Protection Exception No. 63 (EP-64) Zone located in part of Lot 35, Concession 6, Part 3 Geographic Township of Scott, Lots 126, 128 and 131 and Part Lots 125, 129 and 130, Part Ontario Street (Closed), Registered Plan 64 in the Township of Uxbridge, and shown on Schedule 'A6' of Zoning By-law 81-19, as amended, the following regulations apply:

PERMITTED USES

The only permitted uses shall be:

- i. conservation, forestry, reforestation or similar passive uses that provide for the preservation and management of the natural environment;
- ii. non-motorized trail uses or other similar low intensity recreational uses;
- iii. a public use in accordance with the provisions of Section 5.18 hereof; and,
- iv. a reserve septic bed or septic bed area.

PERMITTED BUILDINGS AND STRUCTURES

The only permitted buildings and structures shall be:

- i. trails and other small scale structures accessory to the trails and other low intensity recreational uses including boardwalks, informational signage, foot bridges, fences and picnic facilities; and,
- ii. any structures related to the reserve septic bed or septic bed area.

4.1.4.65 ENVIRONMENTAL PROTECTION EXCEPTION NO. 65 (EP-65) ZONE

(B/L No.
2012-176
2014-041)

Notwithstanding the provisions of Section 4.1.1 and 4.1.2, within the Environmental Protection Exception No. 63 (EP-65) Zone located in part of Lot 35, Concession 6, Part 3 Geographic Township of Scott, Lots 126, 128 and 131 and Part Lots 125, 129 and 130, Part Ontario Street (Closed), Registered Plan 64 in the Township of Uxbridge, and shown on Schedule 'A6' of Zoning By-law 81-19, as amended, the following regulations apply:

PERMITTED USES

The only permitted uses shall be:

- i. conservation, forestry, reforestation or similar passive uses that provide for the preservation and management of the natural environment;
- ii. flood, erosion and siltation control works;
- iii. non-motorized trail uses or other similar low intensity recreational uses;
- iv. a stormwater management facility and overland flow route; and,
- v. a public use in accordance with the provisions of Section 5.18 hereof.

PERMITTED BUILDINGS AND STRUCTURES

The only permitted buildings and structures shall be:

- i. buildings and structures essential for flood, erosion and siltation control and stormwater management and any public use; and,
- ii. trails and other small scale structures accessory to the trails and other low intensity

4. ZONE PROVISIONS

4.1 ENVIRONMENTAL PROTECTION (EP) ZONE

recreational uses including boardwalks, informational signage, foot bridges, fences and picnic facilities.

4.1.4.66 ENVIRONMENTAL PROTECTION EXCEPTION NO. 66 (EP-66) ZONE

(B/L No.
2012-176)

Notwithstanding the provisions of Section 4.1.1 and 4.1.2, within the Environmental Protection Exception No. 66 (EP-66) Zone located in part of Lots 10 and 11, Concession 4, in the Township of Uxbridge, and shown on Schedule 'A3' of Zoning By-law 81-19, as amended, the following regulations apply:

ONLY PERMITTED USES

The only permitted uses shall be:

- i. conservation, forestry, reforestation or similar passive uses that provide for the preservation and management of the natural environment;
- ii. non-motorized trail uses or other similar low intensity recreational uses; and,
- iii. a public use in accordance with the provisions of Section 5.18 hereof.

PERMITTED BUILDINGS AND STRUCTURES

The only permitted buildings and structures shall be trails and other small scale structures accessory to trails and other low intensity recreational uses including boardwalks, informational signage, foot bridges, fences and picnic facilities.

4.1.4.67 ENVIRONMENTAL PROTECTION EXCEPTION NO. 67 (EP-67) ZONE

(B/L Nos.
2014-138
2015-004)

Notwithstanding the provisions of Sections 4.1.1 and 4.1.2, within the Environmental Protection Exception No. 67 (EP-67) Zone shown on Schedule 'A1' and 'A2' of Zoning By-law No. 81-19, as amended, the following regulations apply:

PERMITTED USES

The only permitted uses shall be:

- i. conservation, forestry, reforestation or similar passive uses that provide for the preservation and management of the natural environment;
- ii. flood, erosion and siltation control works;
- iii. non-motorized trail uses or other similar low intensity recreational uses; and,
- iv. a stormwater management facility;
- v. a public use in accordance with the provisions of Section 5.18 hereof.

PERMITTED BUILDINGS AND STRUCTURES

The only permitted buildings and structures shall be:

- i. buildings and structures essential for flood, erosion and siltation control and stormwater management and any public use; and,
- ii. trails and other small scale structures accessory to trails and other low intensity recreational uses including boardwalks, informational signage, foot bridges, fences and picnic facilities.

4.1.4.68 ENVIRONMENTAL PROTECTION EXCEPTION NO. 68 (EP-68) ZONE

(B/L No.
2016-01)

Notwithstanding the uses permitted in the Environmental Protection (EP) Zone of this By-law, to the contrary, within the Environmental Protection Exception No. 68 (EP-68) Zone, located in part of Lot 37, Concession II, in the former Township of Uxbridge, and shown on Schedule "A3" hereof, only a motor vehicle repair garage and a motor vehicle sales establishment are permitted.

4.1.4.69 ENVIRONMENTAL PROTECTION EXCEPTION NO. 69 (EP-69) ZONE

4. ZONE PROVISIONS

4.1 ENVIRONMENTAL PROTECTION (EP) ZONE

(B/L No. 2016-061) Notwithstanding the provisions of Sections 4.1.1 and 4.1.2, within the Environmental Protection Exception No. 69 (EP-69) Zone located in Part of Lot 20, Concession 4, in the Township of Uxbridge, and shown on Schedule 'A3' of Zoning By-law No. 81-19, as amended, the following regulations apply:

ONLY PERMITTED USES

The only permitted uses shall be:

- i. conservation, forestry, reforestation or similar passive uses that provide for the preservation and management of the natural environment including environmental monitoring;
- ii. non-motorized trail uses or other similar low intensity recreational uses; and,
- iii. a public use in accordance with the provisions of Section 5.18 hereof.

PERMITTED BUILDINGS AND STRUCTURES

The only permitted buildings and structures shall be trails and other small scale structures accessory to trails and other low intensity recreational uses including boardwalks, informational signage, foot bridges, fences and picnic facilities.

4.1.4.70 HOLDING ENVIRONMENTAL PROTECTION EXCEPTION NO. 70 (EP-70) ZONE

(B/L No. 2017-023) Notwithstanding the provisions of Sections 4.1.1 and 4.1.2, within the Environmental Protection Exception No. 70 (EP-70) Zone located in Part of Lot 28, Concession 7, Parts 1 & 2 Plan 40R-14520 and Part 1 Plan 40R-28244, in the Township of Uxbridge, and shown on Schedule 'A1' and 'A2' of Zoning By-law No. 81-19, as amended, the following regulations apply:

PERMITTED USES

The only permitted uses shall be:

- i. conservation, forestry, reforestation or similar passive uses that provide for the preservation and management of the natural environment including environmental monitoring;
- ii. Non-motorized trail uses or other similar low intensity recreational uses.

PERMITTED BUILDINGS AND STRUCTURES

The only permitted buildings and structures shall be trails and other small scale structures accessory to trails including boardwalks, informational signage, foot bridges, and fences.

4.1.4.71 ENVIRONMENTAL PROTECTION EXCEPTION NO. 71 (EP-71) ZONE

(B/L No. 2018-112) Notwithstanding the provisions of Sections 4.1 of Zoning By-law No. 81-19, as amended, to the contrary, within the Environmental Protection Zone Exception No. 71 (EP-71) Zone, located in Part Lot 27, Concession 6, Township of Uxbridge, no person shall use any land or erect, alter or use any building or structure except in accordance with the following provisions:

- a. Grading and naturalization to permit conservation and forestry and similar passive uses including bird sanctuaries and wildlife reserves which provide for the preservation and management of the natural environment;
- b. Flood, erosion and siltation control work; and,
- c. A public use un accordance with the provisions of Section 5.18 hereof.

4: ZONE PROVISIONS

4.2 RECREATIONAL (RE) ZONE

4.2.1 PERMITTED USES

B/L No. 2016-001) No person shall within the Recreational (RE) Zone use any land or erect, alter or use any building or structure except for one or more of the following uses:

- a. Residential Uses
Prohibited
- b. Non-Residential Uses
 - i. an athletic field;
 - ii. conservation, forestry, reforestation, bird sanctuaries, wildlife reserves or other similar uses which provide for the preservation and management of the natural environment;
 - iii. a community centre;
 - iv. a fairground;
 - v. a public park; and
 - vi. a public use in accordance with the provisions of Section 5.18 hereof.
- c. Accessory Uses

Uses, buildings and structures accessory to any of the foregoing permitted uses are permitted provided such are in accordance with the provisions of Section 5.1 hereof.

4.2.2 REGULATIONS FOR PERMITTED NON-RESIDENTIAL USES

- a. Minimum Yard Dimensions

| | | |
|------|--------------------------|----------|
| i. | Front Yard Depth | 8 metres |
| ii. | Exterior Side Yard Width | 8 metres |
| iii. | Interior Side Yard Width | 8 metres |
| iv. | Rear Yard Depth | 8 metres |
- b. Maximum Lot Coverage of All Buildings 30 per cent
- c. Minimum Setback from Street Centreline

| | | |
|------|------------------------|-----------|
| i. | Provincial Highway | 26 metres |
| ii. | Regional Road Type "A" | 26 metres |
| iii. | Regional Road Type "B" | 21 metres |
| iv. | Township Road | 18 metres |
- d. Minimum Landscaped Open Space Requirement 40 per cent
- e. Maximum Height of Buildings 10 metres

4.2.3 GENERAL ZONE PROVISIONS

All provisions of Section 5 of this By-law where applicable to the use of any land, building or structure permitted within the Recreational (RE) Zone shall apply and be complied with.

4: ZONE PROVISIONS

4.2 RECREATIONAL (RE) ZONE

4.2.4 SPECIAL ZONE CATEGORIES - RECREATIONAL ZONE (RE) ZONE

4.2.4.1 RECREATIONAL ZONE EXCEPTION NO. 1 (RE-1) ZONE

(B/L No. 96-047) Notwithstanding the uses permitted in the Recreational (RE) Zone of Zoning By-law No. 81-19 and the zone regulations therein, within the Recreational Exception No. 1 (RE-1) Zone the Minimum Landscaped Open Space Requirements shall be 80% of the Lot Area and only the following uses shall be permitted:

- i. conservation, forestry, reforestation, bird sanctuaries, wildlife reserves or other similar uses which provide for the preservation and management of the natural environment; and,
- ii. a public use in accordance with the provisions of Section 5.18 hereof.

4: ZONE PROVISIONS

4.3 RECREATIONAL OPEN SPACE (OS) ZONE

4.3.1 PERMITTED USES

No person shall within the Recreational Open Space (OS) Zone use any land or erect, alter or use any building or structure except for one or more of the following uses:

- a. Residential Uses
 - i. a single-family dwelling house or a dwelling unit in a portion of a non-residential building shall only be permitted where such dwelling is ancillary to a permitted non-residential use and occupied by the owner, caretaker, watchman or other similar person, and his family, engaged in the main non-residential operation on the same lands.
- b. Non-Residential Uses
 - i. conservation, agriculture, forestry, reforestation, bird sanctuaries, wildlife reserves, or other similar passive uses which provide for the preservation and management of the natural environment.
 - ii. a conservation area;
 - iii. a farm;
 - iv. a golf course
 - v. a home occupation in accordance with the provisions of Section 5.10 hereof and a home industry use in accordance with the provisions of Section 5.30 hereof;
 - vi. a private recreational park; and
 - vii. a public use in accordance with the provisions of Section 5.18 hereof.
- c. Accessory Uses

Uses, buildings and structures accessory to any of the foregoing listed permitted uses are permitted provided such are in accordance with the provisions of Section 5.1 hereof.

(B/L Nos.
2010-079
2011-036)

4.3.2 REGULATIONS FOR PERMITTED RESIDENTIAL USES

4.3.2.1 SINGLE-FAMILY DWELLING HOUSE

- a. Minimum Yard Requirements
 - i. Front Yard Depth 15 metres
 - ii. Exterior Side Yard Width 15 metres
 - iii. Interior Side Yard Width 6 metres
 - iv. Rear Yard Depth 15 metres
- b. Minimum Gross Floor Area Requirements 110 metres
- c. Minimum Setback from Street Centreline
 - i. Provincial Highway 33 metres

4: ZONE PROVISIONS**4.3 RECREATIONAL OPEN SPACE (OS) ZONE**

- | | | |
|------|-------------------------------------------|-----------|
| ii. | Regional Road - Type "A" | 33 metres |
| iii. | Regional Road - Type "B" | 28 metres |
| iv. | Township Road | 25 metres |
| d. | Maximum Number of Dwelling Houses per Lot | 1 |
| e. | Maximum Height of Buildings | 10 metres |

4.3.2.2 DWELLING UNIT IN PORTION OF NON-RESIDENTIAL BUILDING**a. Maximum Number of Dwelling Units**

One dwelling unit may be permitted in a portion of a permitted non-residential building in accordance with the requirements for the permitted non-residential building in which such dwelling unit is located.

b. Minimum Gross Floor Area Per Dwelling Unit

- | | | |
|------|-------------------------------------------------|------------------|
| i. | Bachelor Dwelling Unit | 31 square metres |
| ii. | One Bedroom Dwelling Unit | 43 square metres |
| iii. | Two Bedroom Dwelling Unit | 55 square metres |
| iv. | Dwelling Unit Containing Three or More Bedrooms | 65 square metres |

4.3.3 REGULATIONS FOR PERMITTED NON-RESIDENTIAL USES

- | | | |
|----|-------------------------------------------|-------------|
| a. | Minimum Lot Area Requirement | 10 hectares |
| b. | Minimum Lot Frontage Requirement | 100 metres |
| c. | Minimum Yard Requirement | |
| | i. Front Yard Depth | 15 metres |
| | ii. Exterior Side Yard Width | 15 metres |
| | iii. Interior Side Yard Width | 15 metres |
| | iv. Rear Yard Depth | 15 metres |
| d. | Maximum Lot Coverage of All Buildings | 30 per cent |
| e. | Minimum Setback from Street Centreline | |
| | i. Provincial Highway | 33 metres |
| | ii. Regional Road - Type "A" | 33 metres |
| | iii. Regional Road - Type "B" | 28 metres |
| | iv. Township Road | 25 metres |
| f. | Minimum Landscaped Open Space Requirement | 20 per cent |
| g. | Maximum Height of Buildings | 10 metres |

4.3.4 GENERAL ZONE PROVISIONS

All provisions of Section 5 of this By-law where applicable to the use of any land, building or structure permitted within the Recreational Open Space (OS) Zone shall apply and be complied with.

4: ZONE PROVISIONS**4.3 RECREATIONAL OPEN SPACE (OS) ZONE****4.3.5 SPECIAL ZONE CATEGORIES - RECREATIONAL OPEN SPACE (OS) ZONE****4.3.5.1 RECREATIONAL OPEN SPACE EXCEPTION NO. 1 (OS-1) ZONE**

(B/L No. 87-41)
Deleted in its entirety.

4.3.5.2 RECREATIONAL OPEN SPACE EXCEPTION NO. 2 (OS-2) ZONE

In addition to the uses permitted within the Recreational Open Space (OS) Zone, within the Recreational Open Space Exception No. 2 (OS-2) Zone, located in part of Lots 6, 7, 8, 9 and 10, Concession V and VI, in the former Township of Uxbridge, and shown on Schedule "A3" hereof, the following uses shall also be permitted.

- a. water slide;
- b. roller skating rink and trails, including skate rental and snack bar;
- c. dry land bob sled run;
- d. general recreation facilities such as trampolines, and rope and climbing courses, and picnic facilities;
- e. health and fitness gym;
- f. accessory snack bars to permitted uses; and
- g. outdoor education facilities and programs.

(B/L No. 82-4) h. a use, building or structure permitted by Section 4.4.1 hereof, provided all relevant provisions of Section 4.2.2, 4.4.3 and 4.4.4 hereof are complied with.

4.3.5.3 RECREATIONAL OPEN SPACE EXCEPTION NO. 3 (OS-3) ZONE

(B/L Nos. 82-52
2013-050) Notwithstanding the uses permitted within the Recreational Open Space (OS) Zone, of Restricted Area By-law No. 81-19, to the contrary, within the Recreational Open Space Exception No. 3 (OS-3) Zone located in Part of Lots 24 & 25, Concession III, in the former Township of Scott, as shown on Schedule "A6" to Restricted Area By-law No. 81-19, as amended by Restricted Area By-law No. 81-52, only the following uses shall be permitted:

- a. Residential Uses
 - i. one (1) single-family dwelling house and buildings, structures and uses accessory thereto.
- b. Non-Residential Uses
 - i. a nine (9) hole golf course;
 - ii. a club house which is accessory to the permitted golf course;
 - iii. buildings, structures and uses accessory to a golf course; and
 - iv. within that portion of the Recreational Open Space Exception No. 3 (OS-3) Zone identified as "planting strips", such lands shall be used for no purpose than a planting strip in accordance with Section 5.17 of Restricted Area By-law No. 81-19, and/or a fence which is of a height and construction which

4: ZONE PROVISIONS

4.3 RECREATIONAL OPEN SPACE (OS) ZONE

meets with the approval of the Council of the Corporation of the Township of Uxbridge.

4.3.5.4 (B/L No. 85-44) RECREATIONAL OPEN SPACE EXCEPTION NO. 4 (OS-4) ZONE
 Notwithstanding the provisions of Section 4.3.2 a. i., 4.3.2.1 d., 5.7, 5.11 and 5.15, any other provision of Zoning By-law No. 81-19, as otherwise amended, to the contrary, within the Recreational Open Space Exception No. 4 (OS-4) Zone, located in part of Lots 26, 27, 28, 29 and 30, Concession II, in the former Township of Uxbridge, motor vehicle access to and from the lands shall only be from Regional Road No. 8, save and except that accessory maintenance vehicle and emergency vehicles may gain access to and from the lands from the Township Roads located between Concessions I and II, and Concessions II and III. No motor vehicle access shall be permitted to or from the Road Allowance situated between Lots 25 and 26, Concession II. A maximum of two (2) single-family dwelling houses shall be permitted but such dwelling houses must comply, in all other respects, with the provisions of Section 4.3.1 a.i. In all other respects the provisions of Zoning By-law No. 81-19, as otherwise amended, for the Recreational Open Space (OS) Zone, shall apply to the lands within the Recreational Open Space Exception No. 4 (OS-4) Zone.

4.3.5.5 (B/L Nos. 89-3, 2008-071 2008-100) RECREATIONAL OPEN SPACE EXCEPTION NO. 5 (OS-5) ZONE

4.3.5.5.1 Notwithstanding the provisions of Sections 4.3.1 to 4.3.3 inclusive of Zoning By-law 81-19, as otherwise amended, to the contrary, within the Recreational Open Space Exception No. 5 (OS-5) Zone, the following provisions shall apply and be complied with respect to the lands in part of Lots 5, 6 and 7 of Concessions 7 and 8 in the Township of Uxbridge.

PERMITTED USES

a. The following permitted uses, on the lands located in part of Lots 5 and 6, Concession 7 and 8 east of Buzek Lane:

- i. Residential
 - single-family detached dwelling where such dwelling is ancillary and incidental to the principal permitted non-residential use and occupied by the owner, caretaker, watchman or other similar person, and family, engaged in the primary non-residential operation on the same lands.
- ii. Non-Residential
 - a cross country and/or down hill snow ski area inclusive of facilities for the serving of meals, the retail sale and service of ski equipment and related accessories and health and fitness facilities ancillary and incidental thereto exclusive of facilities for overnight accommodation;
 - a public use in accordance with the provisions of Section 5.18 hereof.
- iii. Accessory Uses

Uses, buildings, and structures accessory to any of the foregoing permitted uses in accordance with the provisions of this subsection.

b. Low intensity recreational uses including non-motorized trail uses, and natural heritage appreciation, as part of educational activities, camps and other similar

4: ZONE PROVISIONS

4.3 RECREATIONAL OPEN SPACE (OS) ZONE

activities on a four season basis; and,

- c. Use of the chalet building in part of Lots 6, Concession 7 for educational activities, camps and other similar activities on a four season basis in conjunction with the permitted low intensity recreational uses.

REGULATIONS FOR PERMITTED USES IN SUBSECTION 4.3.5.5.1a. PERMITTED USES

a. Regulatory Provisions – Residential Uses

- i. in accordance with the provisions of Section 4.3.2.1 of the By-law.

b. Regulatory Provisions - Non-Residential Uses

- | | | |
|------|---------------------------------------------------------------|-------------|
| i. | Minimum Lot Area Requirement | 32 hectares |
| ii. | Minimum Lot Frontage Requirement | 880 metres |
| iii. | Minimum Yard Requirements | |
| | • Front Yard (depth adjacent Chalk Lake Road) | 90 metres |
| | • Exterior Side Yard (width adjacent Regional Road No. 23) | 400 metres |
| | • Exterior Side Yard (width adjacent Buzek Lane) | 155 metres |
| | • Rear Yard Depth | 200 metres |

iv. Minimum Setback from Street Centreline

- | | | |
|---|----------------------|------------|
| • | Regional Road No. 23 | 418 metres |
| • | Chalk Lake Road | 100 metres |
| • | Buzek Lane | 165 metres |

v. Minimum Landscaped Open Space Requirement

60 percent

vi. Maximum Lot Coverage

- | | | |
|---|------------------------------|------------|
| • | all buildings and structures | 20 percent |
|---|------------------------------|------------|

vii. Maximum Height of Buildings

12 metres

viii. Minimum Parking Space Requirements

- | | | |
|---|----------------------|------------|
| • | automobile - visitor | 500 spaces |
| | - staff | 70 spaces |
| • | bus | 30 spaces |

c. Special Provisions - Accessory Buildings and Structures

- i. Notwithstanding any other provision of this By-law to the contrary, accessory structures associated with ski lift devices shall be permitted in all yards provided that no such structure is located closer to the lot line than specified herein; namely,

- | | | |
|---|------------------------------------------------------|-----------|
| • | Minimum front yard depth adjacent Chalk Lake Road | 80 metres |
| • | Minimum exterior side yard | |

4: ZONE PROVISIONS

4.3 RECREATIONAL OPEN SPACE (OS) ZONE

- adjacent Regional Road No. 23 50 metres
- adjacent Buzek Lane 150 metres
- Minimum rear yard depth 15 metres

- ii. Notwithstanding any other provision of this By-law to the contrary, the maximum height of any accessory building or structure shall not exceed 5 metres except accessory structures associated with ski lift devices which shall not exceed 15 metres in height or service and maintenance buildings which shall not exceed 7 metres in height.
- iii. Notwithstanding any other provisions of this By-law to the contrary, the maximum lot coverage of all accessory buildings and structures shall not exceed 10 percent of the total lot area.
- iv. Notwithstanding any other provision of this By-law to the contrary, a pump house and other accessory service buildings and structures may be permitted in the area between the principal or main building on the lot and the street line provided such buildings are not located closer than 15 metres of a Township Road or within 85 metres of Regional Road No. 23.

d. Outside Storage

Notwithstanding any other provision of this By-law to the contrary, the outside storage of goods and materials shall be expressly prohibited within the Recreational Open Space Exception No. 5 (OS-5) Zone save and except for snow grooming equipment or other similar machinery directly associated with the principal permitted use.

e. Other Zone Provisions

In all other respects the provisions of the Recreational Open Space (OS) Zone shall apply and be complied with.

REGULATIONS FOR PERMITTED USES IN SUBSECTIONS 4.3.5.5.1 b., and c. PERMITTED USES

The lands within the Open Space Exception No. 5 (OS-5) Zone located in part of Lots 5, 6 and 7 of Concessions 7 and 8 in the Township of Uxbridge, and shown on Schedule ‘A3’ of Zoning By-law 81-19, as amended, shall be treated as one lot for the purpose of these regulations including the portion of Buzek Lane included in the OS-5 Zone:

- a. No new buildings shall be permitted;
- b. Permitted structures shall be those accessory to the permitted low intensity recreational uses;
- c. No low intensity recreation use, building or structure or accessory use building or structure shall be located within 3 metres of any lot line;
- d. Notwithstanding the regulations of Section 5.15, the minimum parking required shall be in accordance with the requirements of Section 4.3.5.5.1 REGULATIONS FOR PERMITTED USES IN SUBSECTION 4.3.5.5.1 a. PERMITTED USES subsection b. viii;
- e. Maximum height for new accessory buildings and structures shall be 10 metres;
- f. Minimum lot area shall be that existing as of May 26, 2008;
- g. Minimum lot frontage shall be that existing as of May 26, 2008.

For the purposes of this section, low intensity recreation uses shall be defines as recreational uses that have minimal impact on the natural environment, and require very little terrain or vegetation modification and few, if any, buildings or structures, including but not limited to non-motorized trail uses, natural heritage appreciation, and accessory

4: ZONE PROVISIONS**4.3 RECREATIONAL OPEN SPACE (OS) ZONE**

uses.

**4.3.5.5.3 HOLDING RECREATIONAL OPEN SPACE EXCEPTION NO. 5 ((H)OS-5)
(B/L No. 2008-100) ZONE**

4.3.5.5.3.1 No person shall within the Holding Recreational Open Space Exception No. 5 ((H)OS-5) Zone located in part of Lots 6 and 7 of Concessions 7 in the Township of Uxbridge, and shown on Schedule ‘A3’ of Zoning By-law 81-19, as amended, use any building or structure or make any other use of the land until the Holding (H) Symbol is removed by amendment to this By-law, except for any single detached dwelling and accessory buildings existing as of November 15, 2001 and, on the lands located in part of Lot 6, Concession 7 east of Buzek Lane, the permitted uses in subsection 4.3.5.5.1a., subject to applicable regulations.

4.3.5.5.3.2 Upon removal of the Holding (H) Symbol within the Holding Open Space Exception No. 5 ((H)OS-5) Zone located in part of Lots 6 and 7 of Concession 8 in the Township of Uxbridge, and shown on Schedule ‘A3’ of Zoning By-law 81-19, as amended, notwithstanding the provisions of Sections 4.3.1 to 4.3.3 inclusive of Zoning By-law 81-19, as otherwise amended, to the contrary, the following provisions shall apply and be complied with respect to the lands in part of Lots 6 and 7 of Concession 8 in the Township of Uxbridge.

PERMITTED USES

- a. The permitted uses in subsection 4.3.5.5.1a., subject to the applicable regulations only on the lands located in part of Lot 6, Concession 7, east of Buzek Lane;
- b. Low intensity recreational uses including non-motorized trail uses, and natural heritage appreciation, as part of educational activities, camps and other similar activities on a four season basis;
- c. Use of two existing buildings north of Buzek Lane, in part of Lot 7, Con. 7 as an accessory service and maintenance facility for the permitted uses; and,
- d. Accessory service and maintenance building for the permitted uses east of Buzek Lane, in part of Lot 6, Concession 7.

REGULATIONS FOR PERMITTED USES IN SUBSECTIONS 4.3.5.5.2 b., c. and d.

The lands within the Open Space Exception No. 5 (OS-5) Zone located in part of Lots 6 and 7 of Concession 7 in the Township of Uxbridge, and shown on Schedule “A3” of Zoning By-law 81-19, as amended, shall be treated as one lot for the purpose of these regulations including the portion of Buzek Lane included in the OS-5 Zone:

- a. No new buildings shall be permitted, other than an accessory service and maintenance building for the permitted uses to be located east of Buzek Lane, in part of Lot 6, Concession 7 which shall be set back a minimum of 3 metres from Buzek Lane;
- b. Permitted structures shall be those accessory to the permitted low intensity recreational uses;
- c. No low intensity recreation use, building or structure or accessory use building or structure shall be located within 3 metres of any lot line;
- d. Notwithstanding the regulations of Section 5.15, the minimum parking required shall be in accordance with the requirements of Section 4.3.5.5.1 REGULATIONS FOR PERMITTED USES IN SUBSECTION 4.3.5.5.1 a.iii;
- e. Maximum height for new accessory buildings and structures shall be 10 metres;
- f. Minimum lot area shall be that existing as of May 26, 2008; and,
- g. Minimum lot frontage shall be that existing as of May 26, 2008.

For the purposes of this section, low intensity recreation uses shall be defined as

4: ZONE PROVISIONS

4.3 RECREATIONAL OPEN SPACE (OS) ZONE

recreational uses that have minimal impact on the natural environment, and require very little terrain or vegetation modification and few, if any, buildings or structures, including but not limited to non-motorized trail uses, natural heritage appreciation, and accessory uses.

4.3.5.5.3.3 THAT the Council of the Corporation of the Township of Uxbridge shall not remove the Holding (H) Symbol from the Holding Recreational Open Space Exception No.5 ((H)OS-5) Zone on the lands which are the subject of this by-law until the following conditions have been complied with:

- a. A Site Plan and other required documentation has been completed by the proponent and submitted to, and approved by, the Township of Uxbridge, which, in addition to any other requirements of the Township:
 - i. reflects and limits the locations of any trails to the locations indicated on a Trails map for the entire site prepared by Skelton, Brumwell & Associated Inc. utilizing Global Positioning Satellite technology approved by the Township and the Central Lake Ontario Conservation Authority;
 - ii. identifies any required buffering at the perimeter of the property;
 - iii. addresses how any impacts on the environment resulting from the use of the existing buildings north of Buzek Lane, in part of Lot 7, Con. 7 can be mitigated and what improvements need to be made to ensure the buildings meet Building Code requirements; and,
 - iv. addresses with respect to the accessory service and maintenance building for the permitted uses east of Buzek Lane, in part of Lot 6, Concession 7, that the use will bring the current open storage use into closer conformity with the Oak Ridges Moraine Conservation Plan, and will not adversely affect the ecological integrity of the Plan area.
- b. Site plan approval for the lands which are subject to this section has been granted by the Township of Uxbridge and a financially secured Site Plan Development Agreement or other required agreements between the proponent, all the landowners and the Township has been executed and registered on title to the lands which are the subject to this section;
- c. The Site Plan and the Site Plan Development Agreement referred to in subsections 4.3.5.5.3.3a. and b. above contain provisions:
 - i. restricting trails to the locations shown on the trails map approved by the Township and Central Lake Ontario Conservation Authority;
 - ii. detailing any specific buffering required at the perimeter of the property;
 - iii. establishing a litter management program;
 - iv. establishing hours of operation;
 - v. making provision to ensure that any impacts on the environment resulting from the use of the existing buildings north of Buzek Lane, in part of Lot 7, Con. 7 are mitigated and that the buildings meet Building Code requirements; and,
 - vi. making provision to ensure that with respect to the accessory service and maintenance building for the permitted uses east of Buzek Lane, in part of Lot 6, Concession 7, that the use will bring the current open storage use into closer conformity with the Oak Ridges Moraine Conservation Plan and will not adversely affect the ecological integrity of the Plan area.

Notwithstanding the foregoing, the Holding provision will be lifted only for uses which satisfy the requirements of subsections 4.3.5.5.3a., b., and c. and will be maintained for any other permitted uses until such time as the provisions are satisfied with respect to the specific uses.

4.3.5.6 RECREATIONAL OPEN SPACE EXCEPTION NO. 6 (OS-6) ZONE

4: ZONE PROVISIONS

4.3 RECREATIONAL OPEN SPACE (OS) ZONE

(B/L No. 89-3) Notwithstanding any other provision of the Recreational Open Space (OS) Zone as set forth under Section 4.3.1 hereof to the contrary, within the Recreational Open Space Exception No. 6 (OS-6) Zone, located in part of Lots 5 and 6, Concession VII and VIII, in the former Township of Uxbridge, the uses permitted shall be restricted to that of conservation, forestry, reforestation and landscaped open space and shall exclude any buildings or structures except for public uses in accordance with the provisions of Section 5.1 hereof.

4.3.5.7 RECREATIONAL OPEN SPACE EXCEPTION NO. 7 (OS-7) ZONE

(B/L Nos. 90-107, 99-028, 99-159) Within the Recreational Open Space Exception No. 7 (OS-7) Zone, located in Part of Lots 9 and 10, Concession 1, in the Township of Uxbridge, the applicable provisions of the Recreational Open Space (OS) Zone shall apply save and except as specifically noted below in which case the following provisions shall apply and be complied with:

- i. The provisions of Sections 4.3.1 b.iii, 4.3.1 b.v, and 4.3.1 b.vi of Zoning By-law No. 81-19, as otherwise amended, shall not apply.

4.3.5.8 RECREATIONAL OPEN SPACE EXCEPTION NO. 8 (OS-8) ZONE

(B/L Nos. 90-119, 91-105) Notwithstanding the provisions of Section 4.3.1 of Zoning By-law No.81-19, as otherwise amended, within the Recreational Open Space Exception No. 8 (OS-8) Zone located on the north side of Brock Street immediately west of Quaker Village Drive only the following uses shall be permitted:

- i. a public use in accordance with the provisions of Section 5.18 of Zoning By-law No. 81-19.
- ii. conservation, reforestation or other similar passive uses which provide for the preservation and management of the natural environment.

4.3.5.9 RECREATIONAL OPEN SPACE EXCEPTION NO. 9 (OS-9) ZONE

(B/L Nos. 92-39, 2001-125, 2002-164) a. Within the Recreation Open Space Exception No. 9 (OS-9) Zone, located in Part of Lots 6, 7, and 8 Concession 3, in the Township of Uxbridge, the applicable provisions of the Recreational Open Space (OS) Zone shall apply save and except as specifically noted below in which case the following provisions shall apply and be complied with:

- i. The provisions of Sections 4.3.1 b.v, and 4.3.1 b.vi of Zoning By-law No. 81-19, as otherwise amended, shall not apply.

4.3.5.10 [Empty]

4.3.5.11 RECREATION OPEN SPACE EXCEPTION NO. 11 (OS-11) ZONE

(B/L Nos. 93-100, 99-177, 2000-016) Within the Recreational Open Space Exception No. 11 (OS-11) Zone, located in part of Lots 23, 24, 25, 26 and 27, Concession 6, in the Township of Uxbridge, the applicable provisions of the Recreational Open Space (OS) Zone shall apply save and except as specifically noted below in which case the following provisions shall apply and be complied with:

- a. Delete “agriculture” from the list of Non-residential uses in Section 4.3.1 b.i.
- b. The provisions of Section 4.3.1 b.iii, 4.3.1 b.v and 4.3.1 b.vi of Zoning By-law No. 81-19, as otherwise amended, shall not apply.

4: ZONE PROVISIONS

4.3 RECREATIONAL OPEN SPACE (OS) ZONE

c. The following additional provisions shall apply for a golf course use:

- i. Minimum Setback from the Centre 45 metres
point of a golf green to any road, street
or property boundary
- ii. Minimum perimeter passive use 10 metres on perimeter of
area where uses shall be limited to OS-11 Zone except where it
conservation, forestry, reforestation, abuts the EP-16 Zone or a
bird sanctuaries, wildlife reserves private right-of-way is
or other similar passive uses for the located
preservation and management of the
natural environment and public
uses in accordance with the provisions
of Section 5.18 hereof.

d. Accessory Guest Cabins

Within that portion of the OS-11 Zone located in part of Lot 27, Concession 6 only, a maximum of six (6) guest cabins, accessory to and an integral part of the golf course located within the OS-11 Zone, shall be permitted but only for the overnight accommodation of guests of the golf course, subject to the following provisions:

- i. maximum gross floor area of each cabin 75 square metres
- ii. minimum side yard width
from east limit of OS-11 Zone 200 metres
from west limit of OS-11 Zone 50 metres
- iii. there shall be no cooking facilities in the guest cabins.

4.3.5.12 RECREATIONAL COMMERCIAL EXCEPTION NO. 12 (OS-12) ZONE

(B/L Nos.
2004-192
2007-075)

a. Within the Recreational Open Space Exception No. 12 (OS-12) Zone, located in Part of Lots 16, 17 and 18, Concession 4, in the Township of Uxbridge, and shown on Schedule "A3" of Zoning By-law 81-19, as amended, notwithstanding any other provisions of the Recreational Open Space (OS) Zone to the contrary, no person shall use any land or erect, alter or use any building or structure except in accordance with the following provisions:

- i. Permitted Uses
 - a golf course;
 - buildings, structures and uses accessory to a golf course including a club house and driving range;
 - a public use in accordance with the provisions of Section 5.18 hereof;
 - communal water and wastewater facilities;
 - fish, wildlife and forest management;
 - conservation projects and flood and erosion control projects;
 - agricultural uses; and,
 - stormwater management facilities.
- ii. The following provisions in addition to the provisions of Section 4.3.3:
 - Minimum setback from the centre 45 metres
point of any golf green to any road,
street or property boundary

4.3.5.13 RECREATIONAL OPEN SPACE EXCEPTION NO. 13 (OS-13) ZONE

4: ZONE PROVISIONS

4.3 RECREATIONAL OPEN SPACE (OS) ZONE

(B/L Nos. 2003-073, 2013-115, 2016-086, 2016-087, 2019-082) Within the Recreational Open Space Exception No. 13 (OS-13) Zone located in Part of Lots 22, 23, 24 and 25, Concession 1, in the Township of Uxbridge, the applicable provisions of the Recreational Open Space (OS) Zone shall apply, save and except as specifically noted below, in which case the following provisions shall apply and be complied with:

i. Permitted Uses

- The provisions of Section 4.3.1 b.v of Zoning By-law No. 81-19, as otherwise amended, shall not apply; and,
- A maximum of one ancillary or accessory residence shall be permitted in accordance with Section 4.3.1 a.i. in either the OS-13 or EP-34 Zones
- A pro shop and snack bar in an existing building on a temporary basis for a three (3) year period commencing on the 27th day of May 2019, and terminating on the 27th day of May 2022.

ii. Accessory Guest Cabins

Notwithstanding any other provision of this By-law, a maximum of twelve (12) guest cabins, accessory to and an integral part of the golf course located within the OS-13 Zone, shall be permitted only for the overnight accommodation of guests of the golf course, subject to the following provisions:

Maximum Gross Floor Area of
each guest cabin building: 220 square metres

4.3.5.14 RECREATIONAL OPEN SPACE EXCEPTION NO. 14 (OS-14) ZONE

(B/L No. 2003-073, 2016-086) Within the Recreational Open Space Exception No. 14 (OS-14) Zone located in Part of Lots 22 and 23, Concession 1, in the Township of Uxbridge, the applicable provisions of the Recreational Open Space (OS) Zone shall apply, save and except as specifically noted below, in which case the following provisions shall apply and be complied with:

i. Permitted Uses

- Golf course related uses, with the exception of any buildings, structures or parking areas; and,
- Fish, wildlife, forest management and agriculture.

4.3.5.15 RECREATIONAL OPEN SPACE EXCEPTION NO. 15 OS-15) ZONE

(B/L Nos. 2006-216, 2007-072, 2007-075, 2007-141, 2007-142)

a. Within the Recreational Open Space Exception No. 15 OS-15) Zone located in Part of Lot 16, Concession 4 in the Township of Uxbridge and shown on Schedule "A3" of Zoning by-law 81-19, as amended, notwithstanding any other provisions of the Recreational Open Space (OS) Zone to the contrary, no personal shall use any land or erect, alter or use any building or structure except in accordance with the following provisions:

i. PERMITTED USES

- a golf course;
- agricultural uses;
- fish, wildlife and forest management;
- conservation projects and flood erosion control projects; and,
- a public use in accordance with the provisions of Section 5.18 hereof.

4: ZONE PROVISIONS

4.3 RECREATIONAL OPEN SPACE (OS) ZONE

- ii. The following provisions in addition to the provisions of Section 4.3.3:
 - Minimum setback from the 45 metres centre point of any golf green to any road, street or property boundary.

4.3.5.16 HOLDING RECREATIONAL OPEN SPACE EXCEPTION NO. 16 ((H)OS-16) ZONE

(B/L No.
2004-188)

- a. No person shall within the Holding Recreational Open Space Exception No. 16 ((H) OS-16) Zone located in Part of Lots 28 and 29, Concession 6, Plan H50065, Block HHH and Part Lot 552 in the Township of Uxbridge, use any building or structure or make any other use of the land until the Holding (H) Symbol is removed by amendment to this By-law.
- b. Upon removal of the Holding (H) Symbol within the Holding Recreational Open Space Exception No. 16 ((H)OS-16) Zone located in Part of Lots 28 and 29, Concession 6, Plan H50065, Block HHH and Part Lot 552 in the Township of Uxbridge, and shown on Schedule "A2" of Zoning By-law 81-19, as amended, notwithstanding any other provisions of the Recreational Open Space (OS)Zone to the contrary, no person shall use any land or erect, alter or use any building or structure except in accordance with the following provisions:
 - i. conservation, forestry, and reforestation uses which will result in the creation of a naturalized vegetation buffer utilizing existing and new vegetation including trees and shrubs with a minimum width of 3.66 metres;
 - ii. excavation and naturalization related to the permitted uses; and,
 - iii. a public use in accordance with the provisions of Section 5.18 hereof; However, no building or structure shall be permitted within this Zone.
- c. THAT the Council of the Corporation of the Township of Uxbridge shall not remove the Holding (H) symbol from the Holding Recreational Open Space No. 16 ((H) OS-16) Zone on the lands which are the subject of this by-law until the following conditions have been complied with:
 - i. An updated Environmental Impact Assessment, Stormwater Management Plan and an Erosion and Siltation Control Plan have been carried out in accordance with the requirements of the Township of Uxbridge and the Lake Simcoe Region Conservation Authority and the recommendations have been incorporated into the Site Plan and the Site Plan Development Agreement and financially secured.
 - ii. The Owner has carried out a traffic study, grading plan, conceptual landscaping plan, servicing report and geotechnical report to the satisfaction of the Township of Uxbridge and entered into a comprehensive Site Plan Development Agreement with the Township of Uxbridge, to be registered on the title of the Lands which provides for matters such as satisfactory fire access and the construction of a sidewalk along the frontage of the subject lands to the closest intersection.
 - iii. The Owner has entered into the appropriate Development Agreement with the Region of Durham, to be registered on the title of the Lands.
 - iv. All necessary approvals have been received from the Lake Simcoe Region Conservation Authority, and any conditions of the Authority have been appropriately incorporated into the Site Plan Development Agreement and financially secured, all to the satisfaction of the Authority and so confirmed in writing to the Township.

4: ZONE PROVISIONS

4.3 RECREATIONAL OPEN SPACE (OS) ZONE

(Note: missing numbers to be used as required.)

4.3.5.21 HOLDING RECREATIONAL OPEN SPACE EXCEPTION NO. 21 ((H) OS-21) ZONE

- (B/L No. 2007-132)
- a. No person shall within the Holding Recreational Open Space Exception No. 21 ((H) OS-21) Zone located in part of Lots 8 and 9, Concession 5, designated as Part 1, Reference Plan 40R-23593, in the Township of Uxbridge, use any building or structure or make any other use of the land until the Holding (H) Symbol is removed by amendment to this By-law, except for the following uses which shall be permitted subject to the regulations for permitted uses applicable to the Zone:
 - i. single family dwelling house or one dwelling unit in a portion of a non-residential building shall only be permitted where such dwelling is ancillary to a permitted non-residential use and occupied by the owner, caretaker, watchman, or similar person, and family, engaged in the main non-residential operation on the same lands;
 - ii. riding and outdoor education facilities;
 - iii. picnicking areas;
 - iv. cross-country skiing, riding and walking trails;
 - v. the use of the existing chalet as a retreat/wellness centre and accessory dining facilities; and,
 - vi. related accessory uses.
 - b. Upon removal of the Holding (H) Symbol within the Holding Recreational Open Space Exception No. 21 ((H)OS-21) Zone located in part of Lots 8 and 9, Concession 5, designated as Part 1, Reference Plan 40R-23593, in the Township of Uxbridge, and shown on Schedule 'A3' of Zoning By-law 81-19, as amended, the applicable provisions of the Recreational Open Space (OS) Zone shall apply, save and except as specifically noted below in which case the following provisions shall apply and be complied with:

PERMITTED USES

- i. Only Permitted Residential Uses
 - a. A maximum of two (2) dwelling units either as two (2) single family dwelling houses or one single family dwelling house and one dwelling unit in a portion of non-residential building shall only be permitted where such a dwelling is ancillary to a permitted non-residential use and occupied by the owner, caretaker, watchman, or similar person, and family, engaged in the main non-residential operation on the same lands.
- ii. Additional Permitted Non-Residential Uses
 - a. three (3) existing cabins used for the temporary overnight accommodation for guests;
 - b. an existing chalet which may include a retreat/wellness centre, accessory dining facilities and temporary overnight accommodation for guests;
 - c. outdoor education facilities and program;
 - d. an unserviced camping site for a maximum of twenty (20) tents for the temporary overnight accommodation of guests;
 - e. general recreation facilities such as trampolines, and rope and climbing courses and picnic facilities;

4: ZONE PROVISIONS**4.3 RECREATIONAL OPEN SPACE (OS) ZONE**

- f. accessory retail limited to the office facility located in one of the permitted dwellings; and,
- g. a use, building or structure permitted by Section 4.4.1 hereof, provided all relevant provisions of Section 4.4.2, 4.4.3 and 4.4.4 hereof are complied with.

PROHIBITED USES

- i. golf course; and,
- ii. aggregate extraction or related uses such as aggregate storage, crushing or screening.

YARD AND SETBACK REQUIREMENTS - EXISTING BUILDINGS

Where an existing building encroaches on a minimum required yard or setback for the OS Zone, such existing yard or setback shall be the minimum required for the existing building in the OS-21 Zone.

- c. THAT the Council of the Corporation of the Township of Uxbridge shall not remove the Holding (H) Symbol from the Holding Recreational Open Space Exception No. 21 ((H) OS-21) Zone on the lands which are the subject of this By-law until the following condition has been complied with:
 - i. Site plan approval for the lands which are subject to this section has been granted by the Township of Uxbridge and a financially secured Site Plan Development Agreement between the developer and the Township has been executed and registered on title to the lands which are the subject to this section;
 - ii. A Site Plan Development Agreement, where required, has been entered into with the Regional Municipality of Durham and registered on the title of the related property; and,
 - iii. All necessary approvals have been received from the Toronto and Region Conservation Authority, and any conditions of the Authority have been appropriately incorporated into the Site Plan Development Agreement and financially secured, all to the satisfaction of the Authority and so confirmed in writing to the Township.

4.3.5.22 RECREATIONAL OPEN SPACE EXCEPTION NO. 22 (OS-22) ZONE (2009-092)

Notwithstanding the provisions of Sections 4.3.1 to 4.3.3, within the Recreational Open Space Exception No. 22 (OS-22) Zone located in Lot 27, Concession 6, Part 1 on Plan 40R-8540 in the Township of Uxbridge, and shown on Schedule 'A1' and 'A2' of Zoning By-law 81-19, as amended, the only permitted uses, buildings and structures shall be:

PERMITTED USES

- i. conservation, forestry, reforestation or similar passive uses that provide for the preservation and management of the natural environment; and,
- ii. flood, erosion and siltation control works, and,
- iii. non-motorized trail uses and other low intensity recreational uses.

PERMITTED BUILDINGS AND STRUCTURES

- i. buildings and structures essential for flood, erosion and siltation control; and,
- ii. buildings and structures accessory to the other permitted uses including small

4: ZONE PROVISIONS

4.3 RECREATIONAL OPEN SPACE (OS) ZONE

scale structures accessory to low intensity recreational uses such as trails, boardwalks, fences, viewing platforms, gazebos and picnic facilities.

REGULATIONS

The regulations of Sections 4.3.2 and 4.3.3 shall not apply. The regulations of Section 5, General Zone Provisions, shall apply to the lands in the OS-22 Zone, with the exception of Sections 5.15 Parking Area Requirements.

4.3.5.23 RECREATIONAL OPEN SPACE EXCEPTION NO. 23 (OS-23) ZONE (2012-031)

In addition to the uses permitted in the Recreational Open Space (OS) Zone, within the Recreational Open Space Exception No. 23 (OS-23) Zone, located in Part of Lots 28, 29 and 30, Concession 7, in the Township of Uxbridge, a stormwater management facility may be operated which serves lands in the OS-23 Zone and the R2-25 Zone and Section 5.7 of By-law 81-19 shall not apply to the lands in the OS-23 Zone.

4.3.5.24 RECREATIONAL OPEN SPACE EXCEPTION NO. 24 (OS-24) ZONE (2012-031)

In addition to the uses permitted in the Recreational Open Space (OS) Zone, within the Recreational Open Space Exception No. 24 (OS-24) Zone, located in Part of Lots 28, 29 and 30, Concession 7, in the Township of Uxbridge, a trail and an emergency/access road may be permitted.

4.3.5.25 HOLDING RECREATIONAL OPEN SPACE EXCEPTION NO. 25 ((H) OS-25) ZONE

(B/L No.
2013-174)

- a. No person shall within the Holding Recreational Open Space Exception No. 25 ((H) OS-25) Zone located in part of Lots 26 and 27, Concession 6, Part 1 Plan 40R-8540, in the Township of Uxbridge, and shown on Schedule 'A1' and 'A2' of Zoning By-law 81-19, as amended, use any building or structure or make any other use of the land until the Holding (H) Symbol is removed by amendment to this By-law, except for any buildings or structures legally existing as of November 4, 2013.
- b. Upon removal of the Holding (H) Symbol within the Holding Recreational Open Space Exception No. 25 ((H)OS-25) Zone located in part of Lots 26 and 27, Concession 6, Part 1 Plan 40R-8540, in the Township of Uxbridge, and shown on Schedule 'A3' of Zoning By-law 81-19, as amended, notwithstanding the provisions of Sections 4.3.1 to 4.3.3, within the Recreational Open Space Exception No. 25 (OS-25) Zone, the only permitted uses, buildings and structures shall be an existing barn/riding arena which may be used for a brewery/cidery/distillery use with an accessory and/or ancillary commercial uses including a restaurant, retail commercial and office uses.
- c. THAT the Council of the Township of the Corporation of the Township of Uxbridge shall not remove the Holding (H) Symbol from the Holding Recreational Open Space Exception No. 25 ((H) OS-25) Zone on the lands which are the subject of this By-law until the following condition has been complied with:
 - i. A Site plan and other required documentation has been completed by the proponent and submitted to, and approved by the Township of Uxbridge. The required documentation shall reflect the zoning and address any identified outstanding noise impacts, natural heritage and hydrogeological evaluation, archaeological assessment works, site contamination potential, proposed servicing, traffic impacts, road improvements and other municipal requirements. Where appropriate, the required documentation must also be submitted to the Region of Durham and the LSRCA for review and any approvals within their legal authority;

4: ZONE PROVISIONS

4.3 RECREATIONAL OPEN SPACE (OS) ZONE

- ii. The Owner has entered into a Site Plan Development Agreement with the Township of Uxbridge, including a well monitoring program, to be registered on the title of the lands;
- iii. All necessary approvals have been received from the Lake Simcoe Region Conservation Authority, and any conditions of the Authority have been appropriately incorporated into the Site Plan Development Agreement and financially secured, all to the satisfaction of the Authority and so confirmed in writing to the Township of Uxbridge including the provision of the following reports/studies which will be scoped in consultation with the Township:
 - A restoration/Enhancement Plan for the wetland buffer and restoration areas determined as per the recommendations of the February 2009 Natural Heritage Evaluation prepared by Beacon Environmental or an update of that report;
 - A stormwater Management Report prepared in accordance with Section 4.8-DP of the Lake Simcoe Protection Plan and the LSRCA Stormwater Management Guidelines;
 - A Grading and Drainage Plan and Erosion and Sedimentation Control Plan which will address the requirements of Section 4.20-DP of the Lake Simcoe Protection Plan; and,
 - A Landform Conservation analysis demonstrating conformity with policy (30)(13) of the Oak Ridges Moraine Conservation Plan;
- iv. A Phase 1 ESA report with supporting reliance letter and proof of insurance shall be submitted to the Region of Durham's satisfaction. A Phase 2 ESA and an RSC submission may also be required for this development, based on the results of the Phase 1 investigation; and,
- v. The Ministry of Culture has advised the Township and the Region that any required archaeological assessment report(s) have been reviewed and that all on-site archaeological concerns have been addressed to the satisfaction of the Ministry. However, the required archaeological work shall be carried out in a manner which shall not harm existing trees on the property.

4.3.5.26 HOLDING RECREATIONAL OPEN SPACE EXCEPTION NO. 26 (OS- 26) ZONE

(B/L No. 2023-020) Notwithstanding the provisions of Section 4.3.1 to 4.3.4 inclusive of Zoning By-law 81-19, as otherwise amended to the contrary, the function of the lands in the OS-26 Zone is as a nitrate dilution block and the only permitted uses shall be low intensity recreational uses, including non-motorized trail uses and natural heritage appreciation and other similar uses, including tree planting and other landscape improvements, which support and do not conflict with this function. No buildings or structures shall be permitted except those required to support the nitrate dilution block function.

4: ZONE PROVISIONS

4.4 RURAL (RU) ZONE

4.4.1 PERMITTED USES

(B/L No. 2015-115) No person shall within a Rural (RU) Zone use any land or erect, alter or use any building or structure except for one or more of the following uses:

a. Residential Uses

(B/L No. 90-49)

- i. a single-family detached dwelling house; and
- ii. a converted dwelling house.
- iii. private home daycare in accordance with Section 5.26 of Zoning By-law No. 81-19

b. Non-Residential Uses

- i. conservation, forestry and reforestation;
- ii. a farm or nursery farm and greenhouse associated therewith;
- iii. a farm produce retail sales outlet operated on a temporary and seasonal basis provided that the majority of such produce offered or kept for sale is the produce of the farm on which such retail sales outlet is located;
- iv. a home occupation in accordance with the provisions of Section 5.10 hereof and a home industry use in accordance with the provisions of Section 5.30 hereof;
- v. a public park; and
- vi. a public use in accordance with the provisions of Section 5.18 hereof.

(B/L Nos. 2010-079 2011-036)

c. Accessory Uses

Uses, buildings or structures accessory to any of the foregoing listed permitted uses are permitted provided such are in accordance with the provisions of Section 5.1 hereof.

4.4.2 REGULATIONS FOR PERMITTED RESIDENTIAL USES

- a. Minimum Lot Area Requirement 40 hectares
- b. Minimum Lot Frontage Requirement 200 metres
- c. Minimum Yard Dimensions
 - i. Front Yard Depth 15 metres
 - ii. Exterior Side Yard Width 15 metres
 - iii. Interior Side Yard Width 6 metres
 - iv. Rear Yard Depth 15 metres
- d. Separation from Farm Buildings and Operations

Notwithstanding the yard and setback requirements of this By-law, to the contrary, no dwelling house or dwelling unit shall be erected after the date of passing of this By-law, closer to buildings or structures, located on another lot being used as a farm, than the minimum separation requirements contained in the Agricultural

4: ZONE PROVISIONS**4.4 RURAL (RU) ZONE**

Code of Practice, as amended or replaced. Any dwelling house or dwelling unit erected or constructed in conformity with the Agricultural Code of Practice, as amended or replaced, shall be deemed to be in conformity with this By-law.

| | | | |
|--------------------|------|----------------------------------------|-------------------|
| (B/L No. 87-24) | e. | Minimum Gross Floor Area Requirement | 110 square metres |
| | f. | Maximum Lot Coverage of All Buildings | 30 per cent |
| | g. | Minimum Setback from Street Centreline | |
| | i. | Provincial Highway | 33 metres |
| | ii. | Regional Road - Type "A" | 33 metres |
| | iii. | Regional Road - Type "B" | 28 metres |
| | iv. | Township Road | 25 metres |

h. Minimum Landscaped Open Space Requirement

Minimum landscaped open space requirement shall be 30 per cent except where a single-family detached dwelling house is located on a farm, in which case no minimum landscaped open space shall be required.

| | | | |
|--|----|-------------------------------------------|-----------|
| | i. | Maximum Number of Dwelling Houses Per Lot | 1 |
| | j. | Maximum Height of Buildings | 10 metres |
| | k. | Second Dwelling House on Farm | |

(B/L Nos.
87-40
92-136)

Notwithstanding the provisions of Section 1.43 c., and 4.4.2.i of Zoning By-law No. 81-19, as otherwise amended, where converted dwelling houses or second dwelling houses legally existed on a legal lot of record in the Rural (RU) Zone, prior to May 7, 1987, then 2 dwelling houses which shall include a converted dwelling house, shall be permitted on such lot if one of the existing dwellings becomes part of a separately conveyed lot under the provisions of Sections 4.4.2 k.i or 4.4.2 k.iii of Zoning By-law No. 81-19 as amended, then only one dwelling house or one converted dwelling house shall be permitted on the conveyed lot and a maximum of 2 dwelling houses or converted dwelling houses shall be permitted on the retained lot, provided the retained lot has a minimum area of 40 hectares.

4.4.3 REGULATIONS FOR PERMITTED NON-RESIDENTIAL USES

| | | | |
|--|------|----------------------------------------|-------------|
| | a. | Minimum Lot Area Requirement | 40 hectares |
| | b. | Minimum Lot Frontage Requirement | 200 metres |
| | c. | Minimum Yard Dimensions | |
| | i. | Front Yard Depth | 30 metres |
| | ii. | Exterior Side Yard Width | 30 metres |
| | iii. | Interior Side Yard Width | 30 metres |
| | iv. | Rear Yard Depth | 30 metres |
| | d. | Maximum Lot Coverage of All Buildings | 5 per cent |
| | e. | Minimum Setback from Street Centreline | |

| | | | |
|----------|-----|--------------------------|-----------|
| (B/L No. | i. | Provincial Highway | 48 metres |
| | ii. | Regional Road - Type "A" | 48 metres |

4: ZONE PROVISIONS

4.4 RURAL (RU) ZONE

- | | | |
|--------|-----------------------------------------------------------------|-------------|
| 82-27) | iii. Regional Road - Type "B" | 43 metres |
| | iv. Township Road | 40 metres |
| | f. Minimum Landscaped Open Space Requirement | 10 per cent |
| | g. Maximum Height of Buildings | 10 metres |
| | h. Farm Buildings, Structures - Spatial Separation Requirements | |

(B/L No.
90-25)

Notwithstanding the yard and setback provisions of this By-law, to the contrary, no farm building or structure associated therewith shall be erected or used on lands adjacent to a dwelling house or dwelling unit situated on a lot held under distinct and separate ownership, or adjacent to an area zoned within a Residential Zone, except in accordance with the yard requirements of Section 4.4.3 hereof or the requirements of the Agricultural Code of Practice, as amended or replaced, whichever is the greater. Any farm building or structure erected in conformity with the Agricultural Code of Practice, as amended or replaced, shall be deemed to be in conformity with the provisions of this By-law.

The foregoing provisions of this Clause do not apply to any farm building or structure associated therewith in existence as of the date of passing of this By-law.

- i. Residual Lot Area and Frontage Requirements

Notwithstanding the minimum lot area and frontage requirements set forth under Sections 4.4.3 a. and b. hereof, where a lot is created in accordance with the provisions of Section 4.4.2 (k) hereof, that portion of the original lot from which the lot has been severed, shall be deemed to comply with the minimum lot area and frontage provisions of this By-law.

(B/L No.
90-25)

- j. Regulations for Kennels

The minimum setback for any part of a lot, building, structure or establishment used for a Kennel shall be as follows:

- | | | |
|------|-----------------------------------------------------|-------------|
| i. | from a dwelling unit on the same lot | 30 metres |
| ii. | from a dwelling unit on another lot | 310 metres |
| iii. | from lands zoned RC, HR, R1, R2, RM, SR, ER, and RH | 2000 metres |
| iv. | from any lot line | 30 metres |
| v. | from a Kennel located on another lot | 3000 metres |

(B/L No.
2016-063
2019-136)

- k. Regulations for Farm or Nursery Farm and Greenhouse Uses involving the production of marihuana.

The regulations of Section 4.4.3 will apply to farm or nursery farm and greenhouse uses involving the production of marihuana. In addition:

- i. Notwithstanding the regulations of Section 5.5, Existing Undersized Lots, the minimum lot size for such uses shall be 40 hectares (100 acres);
- ii. The minimum setback from any marihuana operation on another lot, including a lot zoned Rural Industrial (M1) Zone, shall be 3,000 metres measured from lot line to lot line;

4: ZONE PROVISIONS

4.4 RURAL (RU) ZONE

- iii. The maximum size of a building in which a marihuana operation is located shall be 743 square metres;
- iv. An accessory single detached dwelling house shall be located on any lot used for such a use to be used by the owner or a caretaker in accordance with the regulations of Section 4.4.2 but shall not be used for any production of marihuana; and,
- v. A lot used for such a use shall front on a Regional Road.

4.4.4 GENERAL ZONE PROVISIONS

All provisions of Section 5 of this By-law where applicable to the use of any land, building or structure permitted within the Rural (RU) Zone shall apply and be complied with.

4.4.5 SPECIAL ZONE CATEGORIES - RURAL (RU) ZONE

4.4.5.1 RURAL EXCEPTION NO. 1 (RU-1) ZONE

Notwithstanding the minimum lot area requirements for the Rural (RU) Zone, and the provisions of Section 4.4.2 k. hereof, to the contrary, within the Rural Exception No. 1 (RU-1) Zone, located in part of Lot 19, Concession VII, in the former Township of Scott, and shown on Schedule "A6" hereof, the minimum lot area shall be 38.5 hectares.

4.4.5.2 RURAL EXCEPTION NO. 2 (RU-2) ZONE

(B/L No. 82-27) Notwithstanding the provisions of Section 5.7 hereof, to the contrary, one (1) single-family dwelling house, and buildings, structures and uses accessory thereto, are permitted on each of the two (2) properties within the Rural Exception No. 2 (RU-2) Zone, located in part of Lot 27, Concession V, in the former Township of Uxbridge, and shown on Schedule "A3" hereof, provided ingress and egress is kept and maintained from the properties to the Road Allowance between Concession IV and V by means of a right-of-way.

4.4.5.3 RURAL EXCEPTION NO. 3 (RU-3) ZONE

(B/L No. 82-27) Notwithstanding the provisions of Section 5.7 hereof, to the contrary, one (1) single family dwelling house, and buildings, structures and uses accessory thereto, are permitted within the Rural Exception No. 3 (RU-3) Zone, located in part of Lot 25, Concession II, in the former Township of Uxbridge, and shown on Schedule "A3" hereof, provided ingress and egress is kept and maintained from the property to the existing Township Road located in Lot 25, Concession II, in the former Township of Uxbridge, by means of a right-of-way.

4.4.5.4 RURAL EXCEPTION NO. 4 (RU-4) ZONE

(B/L No. 87-101) Notwithstanding the provisions of Section 4.4.1 a. and b., or any other provision of Zoning By-law No. 81-19, as otherwise amended, to the contrary, within the Rural Exception No. 4 (RU-4) Zone, located in part of the west half of Lot 13, Concession III, in the former Township of Scott, only the following specifically noted uses shall be permitted, and shall comply with all applicable Zone Provisions of Zoning By-law No. 81-19, as otherwise amended, save and except as specifically noted below:

Permitted Uses

No person shall within the Rural Exception No. 4 (RU-4) Zone use any land or erect or

4: ZONE PROVISIONS

4.4 RURAL (RU) ZONE

alter or use any building or structure except for one or more of the following uses:

- a. Residential Uses
 - i. prohibited
- b. Non-Residential Uses
 - i. one (1) enclosed quail, pheasant, partridge and cornish hen slaughtering operation, which is licensed and inspected under The Meat Inspection Act, R.S.O., 1980, c.260, as amended, replaced or re-enacted, and the Regulations promulgated thereunder. Such slaughtering operation shall be restricted to the slaughtering only of quail, pheasant, partridge and cornish hens which are hatched and raised on those lands legally described as comprising Part 1 on Plan WR-304 registered on the 30th day of December, 1969. The slaughtering of other fowl or birds or animals is prohibited;
 - ii. one (1) enclosed refrigerated area, approved by the Ministry of Agriculture and Food and the Durham Regional Health Unit, for the storage of offal wastes resulting from the slaughtered quail, pheasant, partridge and cornish hens; and
 - iii. all other non-residential uses permitted in the Rural (RU) Zone of Zoning By-law No. 81-19, as otherwise amended.

4.4.5.5 RURAL EXCEPTION NO. 5 (RU-5) ZONE

(B/L No. 87-93) Notwithstanding the minimum lot area and minimum lot frontage requirements for the Rural (RU) Zone, of Zoning By-law No. 81-19, as otherwise amended, to the contrary, two (2) properties are permitted within the Rural Exception No. 5 (RU-5) Zone, located in part of Lot 19, Concession IV, in the former Township of Uxbridge, all provisions of the Rural (RU) Zone shall apply, save and except as specifically noted below in which case the following provisions shall apply and be complied with:

- | | | |
|----|----------------------------------|---------------------|
| a. | Minimum Lot Area Requirement | 3,000 square metres |
| b. | Minimum Lot Frontage Requirement | 9.0 metres |
| c. | Maximum Number of Lots | 2 only |

4.4.5.6 RURAL EXCEPTION NO. 6 (RU-6) ZONE

(B/L No. 84-18) In addition to the uses permitted within the Rural (RU) Zone of this By-law, within the Rural Exception No. 6 (RU-6) Zone, located in part of Lot 26, Concession IV, in the former Township of Uxbridge, and shown on Schedule "A" of Restricted Area By-law No. 81-19, as amended by Restricted Area By-law No. 81-19, as amended by Restricted Area By-law No. 84-18, a Home for Special Care shall also be permitted provided all of the following conditions are complied with:

- a. the owner of the Home for Special Care is licensed under The Homes for Special Care Act, R.S.O., 1980, c.202, as amended, and the Regulations promulgated thereunder:
- b. the owner of the Home for Special Care is the licensee and is actually resident in the Home;
- c. the Home for Special Care shall form part of the single-family dwelling house within the RU-6 Zone; and

4: ZONE PROVISIONS

4.4 RURAL (RU) ZONE

- d. a maximum of ten (10) unrelated residents only, excluding staff or receiving family, shall be allowed in the Home for Special Care, provided said residents shall be over the age of fifty (50) years and referred by an institution as defined in the Mental Hospitals Act, R.S.O., 1980, c.263, in accordance with the provisions thereof.

4.4.5.7 RURAL EXCEPTION NO. 7 (RU-7) ZONE

(B/L No. 87-15) Notwithstanding the minimum lot area requirement for the Rural (RU) Zone, and the provisions of Sections 2.8 and 5.13 of Zoning By-law No. 81-19, as otherwise amended, to the contrary, within the Rural Exception No. 7 (RU-7) Zone, located in part of Lot 30, Concession III, in the former Township of Uxbridge, the minimum lot area requirement shall be 10 hectares and those lands placed within the Environmental Protection (EP) Zone on the same lot shall be included in determining the minimum lot area.

4.4.5.8 RURAL EXCEPTION NO. 8 (RU-8) ZONE

(B/L No. 87-60) Notwithstanding the provisions of Sections 4.4.2 a. and b., of Zoning By-law No. 81-19, as otherwise amended, within the Rural Exception No. 8 (RU-8) Zone, located in part of Lot 18, Concession IV, in the former Township of Uxbridge, the minimum lot area and lot frontage requirements shall be 6,000 square metres and 80 metres respectively. In all other respects the provisions of the Rural (RU) Zone shall apply.

4.4.5.9 RURAL EXCEPTION NO. 9 (RU-9) ZONE

(B/L No. 88-27) In addition to all other uses permitted within the Rural (RU) Zone of Zoning By-law No. 81-19, as amended, within the Rural Exception No. 9 (RU-9) Zone, located in part of Lot 15, Concession IV, in the former Township of Scott, the following uses shall also be permitted:

- a. one (1) bunkhouse, accessory to and an integral part of the farm operation on the lands.

For the purposes of the RU-9 Zone, a bunkhouse shall mean a building, or part of a building, comprising a maximum of five (5) dormitory units, to be used for sleeping accommodation only, for up to ten (10) persons employed on the farm located on the lands, and may also include one (1) common kitchen area, two (2) common washroom areas, one (1) lounge area and a non-commercial fitness facility. Each dormitory unit shall have a maximum gross floor area of 25 square metres.

- b. one (1) warehouse, in existence on the 14th day of March, 1988, for the warehousing of sporting goods and sporting equipment only. No increase in the gross floor area utilized for warehousing shall be permitted after the date of passing of this By-law. In addition to the warehouse in existence, the basement area of the bunkhouse may also be utilized for the storage of office files, shelving units, racks and sporting goods.
- c. accessory parking and loading areas.
- d. business offices accessory to the foregoing permitted uses.

(B/L No. 88-87) Notwithstanding the provisions of Sections 2.8 and 4.4.2 a. of Zoning By-law No. 81-19, as otherwise amended, to the contrary, within the Rural Exception No. 9 (RU-9) Zone, located in part of Lot 26, Concession III, in the former Township of Scott, all provisions of the Rural (RU) Zone shall apply save and except the minimum lot area shall be 20 hectares and any portion of the same lot placed within the Environmental Protection (EP) Zone shall be included in the determination of lot area.

4: ZONE PROVISIONS**4.4 RURAL (RU) ZONE**

4.4.5.10 RURAL EXCEPTION NO. 10 (RU-10) ZONE

(B/L No. 89-20) Notwithstanding the minimum lot area requirement for the Rural (RU) Zone, and the provisions of Sections 1.81, 2.8, and 5.13 of Zoning By-law No. 81-19, as otherwise amended, to the contrary, within the Rural Exception No. 10 (RU-10) Zone, located in part of Lot 35, Concession VII, in the former Township of Scott, the minimum lot area requirement shall be 18 hectares, and those lands placed within the Environmental Protection (EP) Zone on the same lot shall be included in determining the minimum lot area.

4.4.5.11 [Empty]

4.4.5.12 RURAL EXCEPTION NO. 12 (RU-12) ZONE

(B/L No. 89-11) Notwithstanding the minimum lot area requirement of Zoning By-law No. 81-19, as amended, to the contrary, within the Rural Exception No. 12 (RU-12) Zone, located in part of Lots 2 and 3, Concession VIII, in the former Township of Scott, the minimum area requirement shall be 12 hectares.

4.4.5.13 RURAL EXCEPTION NO. 13 (RU-13) ZONE

(B/L Nos. 89-11 99-142) Notwithstanding the provisions of Sections 4.4.1 a., b. and c., and 4.4.2 a. and b., of Zoning By-law No. 81-19, as otherwise amended, to the contrary, within the Rural Exception No. 13 (RU-13) Zone, located in part of Lot 2, Concession VIII, in the former Township of Scott, the following provisions shall apply and be complied with:

- a. Permitted Uses
 - i. Residential Uses
 - one single-family detached dwelling house
 - ii. Non-Residential Uses
 - conservation, forestry, and reforestation.
 - a farm exclusive of buildings or structures.
 - a public use in accordance with Section 5.18 of Zoning By-law No. 81-19.
 - iii. Accessory Buildings or Structures
 - uses, buildings or structures accessory to any of the foregoing listed permitted uses are permitted provided such are in accordance with the provisions of Section 5.1 hereof.

(B/L No. 2001-007) b. Minimum Lot Area Requirement 3 hectares

c. Minimum Lot Frontage Requirement 130 metres

d. There shall be no motor vehicle access to Regional Road No. 23 from the lands in the RU-13 Zone

4.4.5.14 RURAL EXCEPTION NO. 14 (RU-14) ZONE

(B/L No. 89-114) Notwithstanding the provisions of Section 4.4.2 a and b of Zoning By-law No. 81-19, as otherwise amended, to the contrary, within the Rural Exception No. 14 (RU-14) Zone,

4: ZONE PROVISIONS

4.4 RURAL (RU) ZONE

located in part of Lot 1, Concession V, in the former Township of Scott, within the Rural Exception No. 14 (RU-14) Zone, the minimum lot area shall be 4 hectares and the minimum lot frontage shall be 102 metres. In all other respects the provisions of the Rural (RU) Zone shall apply and be complied with.

4.4.5.15 [Empty]

4.4.5.16 [Empty]

4.4.5.17 RURAL EXCEPTION NO. 17 (RU-17) ZONE

(B/L No. 90-46) In addition to the uses permitted within the Rural (RU) Zone, Section 4.4.1, of Zoning No. 81-19, as amended, within the Rural Exception No. 17 (RU-17) Zone, located in part of Lot 27 and 28, Concession III, in the former Township of Uxbridge, the following use shall also be permitted:

- a. One (1) "bunk house" or second dwelling, accessory to and an integral part of the farm operation on the lands. For the purpose of the RU-17 Zone, a "bunk house" shall mean a building to be used to accommodate up to ten (10) persons employed on the farm located on the lands. The "bunk house" or second dwelling shall have a maximum gross floor area of 167.22 m² (1800 sq. ft.), one (1) common kitchen area, and shall be located 247 m (810 ft.) from the front lot line and 167.64 m (550 ft.) from the southerly side lot line.

4.4.5.18 RURAL EXCEPTION NO. 18 (RU-18) ZONE

(B/L No. 91-109) a. Notwithstanding the provisions of Sections 4.4.2 a and 4.4.2 b of Zoning By-law No. 81-19, as otherwise amended, within the Rural Exception No. 18 (RU-18) Zone located in part of Lot 18, Concession III and more particularly described as Part 2 on Registered Plan 40R-12941, the provisions of the Rural (RU) Zone shall apply, save and except as specifically noted below, in which case the following provisions shall apply and be complied with:

Regulations for Permitted Uses

- | | | |
|-----|----------------------------------|------------|
| i. | Minimum Lot Area Requirement | 2 hectares |
| ii. | Minimum Lot Frontage Requirement | 110 metres |

4.4.5.19 RURAL EXCEPTION NO. 19 (RU-19) ZONE

(B/L No. 91-126) In addition to the uses permitted within the Rural (RU) Zone, Section of Zoning By-law No. 81-19, as otherwise amended, within the Rural Exception No. 19 (RU-19) Zone, located in part of Lot 7, Concession 2, in the former Township of Uxbridge, the following use may also be permitted:

- a. a second single-family dwelling house, accessory to and an integral part of the farm operation on the lands. For the purposes of the RU-19 Zone, the second dwelling house shall be situated 38 metres east of the easterly limit of the Second Concession Road and 97 metres south of the northerly side lot line and existing on the lands as of October 15, 1991.
- b. Notwithstanding the provisions of Sections 2.8 and 4.4.2a of Zoning By-law No. 81-19, as otherwise amended, within the RU-19 Zone, all provisions of the Rural (RU) Zone shall apply save and except the minimum lot area shall be 13.304 hectares and any portion of the same lot placed within the Environmental (EP) Zone shall be included in the determination of lot area.

4.4.5.20 [Empty]

4: ZONE PROVISIONS

4.4 RURAL (RU) ZONE

4.4.5.21 RURAL EXCEPTION NO. 21 (RU-21) ZONE

(B/L No. 92-39) Within the Rural Exception No. 21 (RU-21) Zone, located in Part of Lot 8, Concession 3, in the Township of Uxbridge, the applicable provisions of the Rural (RU) Zone shall apply save and except as specifically noted below in which case the following provisions shall apply and be complied with:

- a. Notwithstanding the provisions of Section 4.4.3 a., the minimum lot area requirement shall be 30 hectares.

4.4.5.22 RURAL EXCEPTION NO. 22 (RU-22) ZONE

(B/L No. 92-39) Within the Rural Exception No. 22 (RU-22) Zone, located in Part of Lot 7, Concession 3, in the Township of Uxbridge, the applicable provisions of the Rural (RU) zone shall apply save and except as specifically noted below in which case the following provisions shall apply and be complied with:

- a. Notwithstanding the provisions of Sections 4.4.3 a and 4.4.3 b, the minimum lot area requirement shall be 7 hectares and the minimum lot frontage requirement shall be 129 metres.

4.4.5.23 RURAL EXCEPTION NO. 23 (RU-23) ZONE

(B/L No. 92-39) Within the Rural Exception No. 23 (RU-23) Zone, located in Part of Lot 6, Concession 3, in the Township of Uxbridge, the applicable provisions of the Rural (RU) zone shall apply save and except as specifically noted below in which case the following provisions shall apply and be complied with:

- a. Notwithstanding the provisions of Sections 4.4.3 a and 4.4.3 b, the minimum lot area requirement shall be 0.8 hectares and the minimum lot frontage requirement shall be 85 metres.

4.4.5.24 RURAL EXCEPTION NO. 24 (RU-24) ZONE

(B/L No. 92-39) Within the Rural Exception No. 24 (RU-24) Zone, located in Part of Lot 6, Concession 3, in the Township of Uxbridge, the applicable provisions of the Rural (RU) zone shall apply save and except as specifically noted below in which case the following provisions shall apply and be complied with:

- a. Notwithstanding the provisions of Section 4.4.3 a the minimum lot area requirement shall be 8 hectares.

4.4.5.25 RURAL EXCEPTION NO. 25 (RU-25) ZONE

(B/L No. 92-63) Notwithstanding the minimum lot area and frontage requirements for the Hamlet Commercial (C1) Zone, the Hamlet Residential (HR) Zone and the Rural (RU) Zone, and the provisions of Section 5.13, of Zoning By-law No. 81-19, as otherwise amended, to the contrary, on those lands located in part of Lot 21, Concession VII, in the unincorporated Hamlet of Leaskdale, in the former Township of Scott, which lands are affected by the provisions of Zoning By-law No. 92-63, and which lands are placed within the Hamlet Residential Exception No. 25 (HR-25) Zone, the Rural Exception No. 25 (RU-25) Zone, the Environmental Protection (EP) Zone and the Hamlet Commercial (C1) Zone, a maximum of two (2) lots only shall be permitted and the minimum lot area and frontage requirements shall be in accordance with Part 1 and Part 2 as shown on Plan 40R-14242, deposited on the 1st day of June, 1992. no buildings or structures shall be permitted on those lands placed within the Rural Exception No. 25 (RU-25) Zone. In all other respects, the Zone Provisions of Zoning By-law No. 81-19, as otherwise amended, shall apply and

4: ZONE PROVISIONS

4.4 RURAL (RU) ZONE

be complied with.

4.4.5.26 RURAL EXCEPTION NO. 26 (RU-26) ZONE

(B/L No. 93-30) Notwithstanding the provisions of Section 4.4.1., of Zoning By-Law No. 81-19, as otherwise amended, to the contrary, on those lands located in part of Lot 37, Concession VII, in the former Township of Uxbridge, the parking, storage, maintenance and repair of operative or usable vehicles and equipment used in connection with the business of the screening and crushing of sand and gravel carried on by the owners of the Property (the "permitted use") shall be permitted within the Rural Exception No. 26 (RU-26) Zone subject to the following provisions:

- a. The permitted use shall only be permitted in the area identified as Part "A" on Schedule "A" attached hereto and forming part of this by-law;
- b. The storage of scrap tires or junk shall be prohibited;
- c. The screening or crushing of sand or gravel shall be prohibited;
- d. An enclosed storage building and workshop having a maximum gross floor area of 622 square metres shall be permitted and such building shall be restricted to Part "A" as identified in Schedule "A";
- e. A planting strip, having a minimum width of 3 metres shall be maintained along the front, side and rear lot lines and shall be planted as a continuous, unpierced hedgerow of trees, shrubs or evergreens, not less than 4.2 metres high. One driveway shall be permitted to interrupt the planting strip. The planting strip along the northerly 92 metres of the easterly side lot line may consist of a single row of trees or evergreens and/or a privacy fence having a minimum height of 1.8 metres;
- f. No more than 3 employees, not including members of the family residing at the property, shall be engaged in the permitted use;
- g. No uses accessory to the permitted use shall be permitted; and
- h. Except as specifically noted above, all other applicable provisions of the Rural (RU) Zone and all other requirements of Zoning By-law No. 81-19, as amended from time to time, shall apply.

4.4.5.27 RURAL EXCEPTION NO. 27 (RU-27) ZONE

(B/L No. 93-47) Notwithstanding the provisions of Sections 4.4.2 a and 4.4.2 k of Zoning By-law No. 81-19, otherwise amended, to the contrary, within the Rural Exception No. 27 (RU-27) Zone, located in part of Lot 4, Concession IV, in the former Township of Uxbridge, within the Rural Exception No. 27 (RU-27) Zone, the minimum lot area shall be 4 hectares. In all other respects the provisions of the Rural (RU) Zone shall apply and be complied with.

4.4.5.28 RURAL EXCEPTION NO. 28 (RU-28) ZONE

(B/L No. 93-65) Notwithstanding the provisions of Sections 4.4.2 a, 4.4.2 b, 4.4.2 c and 4.4.2 k of Zoning By-law No. 81-19, as otherwise amended, within the Rural Exception No. 28 (RU-28) Zone located in Part of Lot 12, Concession 1 in the Township of Uxbridge, and more specifically described as Parts 2, 4 and 6 on Reference Plan 40R-13326, and identified on Schedule "A3" hereof as Parts A, B and C respectively, the applicable provisions of the Rural (RU) Zone shall apply, save and except as specifically noted below in which case the following provisions shall apply and be complied with:

Part A Minimum Lot Requirement

12 ha

4: ZONE PROVISIONS

4.4 RURAL (RU) ZONE

Minimum Lot Frontage Requirement 185 m

The minimum lot area and minimum lot frontage requirements for Part A shall apply provided access is kept and maintained from Part A to the existing Township Road located between Concession 1 and Concession 2 in the Township of Uxbridge by means of a right-of-way.

Part B Minimum Lot Area Requirement 14 ha
Minimum Lot Frontage Requirement 69 m

Part C Minimum Lot Area Requirement 0.6 ha
Minimum Lot Frontage Requirement 121 m

For Parts A and B no buildings or structures shall be permitted within 30 metres of the zone boundary of the EP-13 Zone. For Part C, no buildings or structures shall be permitted within 10 metres of the zone boundary of the EP-13 Zone.

4.4.5.29 RURAL EXCEPTION NO. 29 (RU-29) ZONE

(B/L No. 93-73) Notwithstanding the provisions of Sections 2.8, 4.4.2 a, 4.4.2 b and 4.4.2 k of Zoning By-law No. 81-19, as otherwise amended, to the contrary, within the Rural Exception No. 29 (RU-29) Zone, located in part of Lot 26, Concession VI, in the former Township of Uxbridge, the minimum lot area and lot frontage requirements shall be 10 hectares and 140 metres respectively.

The lands on the lot within the Environmental Protection (EP) Zone shall be included in determining the minimum lot area and lot frontage requirements for the RU-29 Zone.

4.4.5.30 RURAL EXCEPTION NO. 30 (RU-30) ZONE

(B/L No. 93-74) Notwithstanding the provisions of Sections 2.8, 4.4.2 a, 4.4.2 b and 4.4.2 k of Zoning By-law No. 81-19, as otherwise amended, to the contrary, within the Rural Exception No. 30 (RU-30) Zone, located in part of Lot 24, Concession VI, in the former Township of Uxbridge, the minimum lot area and lot frontage requirements shall be 12 hectares and 260 metres respectively.

The lands on the lot within the Environmental Protection (EP) Zone shall be included in determining the minimum lot area and lot frontage requirements for the RU-30 Zone.

4.4.5.31 RURAL EXCEPTION NO. 31 (RU-31) ZONE

(B/L No. 94-105) Notwithstanding the non-residential uses permitted, the minimum lot area, and lot frontage for the Rural (RU) Zone as contained in Sections 4.4.1 b., 4.4.2 a., and 4.4.2 b., of Zoning By-law No. 81-19, as otherwise amended, within the Rural Exception No. 31 (RU-31) Zone, located in part of Lot 6, Concession 1, former Township of Uxbridge, a farm, nursery farm and greenhouse shall not include a livestock operation. In addition, the minimum lot area shall be 26 hectares and the minimum lot frontage shall be 177 metres.

In all other respects the provisions of the Rural (RU) Zone and By-law No. 81-19 shall apply and be complied with.

4.4.5.32 RURAL EXCEPTION NO. 32 (RU-32) ZONE

(B/L No. 94-123) Notwithstanding the minimum lot area and lot frontage requirements for the Rural (RU) Zone, of Zoning By-law No. 81-19, as amended, to the contrary, as contained in Sections 4.4.2.a. and 4.4.2.b thereof, within the Rural Exception No. 32 (RU-32) Zone, located in part of Lot 11, Concession 5, in the Township of Uxbridge (former Township of Uxbridge portion), all provisions of the Rural (RU) Zone of Zoning By-law No. 81-19, as amended,

4: ZONE PROVISIONS

4.4 RURAL (RU) ZONE

shall apply save and except as specifically noted below:

- | | | |
|------|----------------------------------|--------------|
| i. | minimum lot area requirement | 3.8 hectares |
| ii. | minimum lot frontage requirement | 100 metres |
| iii. | maximum number of lots | 2 only. |

4.4.5.33 RURAL EXCEPTION NO.33 (RU-33) ZONE

(B/L No. 94-124) Notwithstanding the minimum lot area and lot frontage requirements for the Rural (RU) Zone, of Zoning By-law No. 81-19, as amended, to the contrary, as contained in Sections 4.4.2.a. and 4.4.2.b thereof, within the Rural Exception No. 33 (RU-33) Zone, located in part of Lot 15, Concession 4, in the Township of Uxbridge (former Township of Uxbridge portion), all provisions of the Rural (RU) Zone of Zoning By-law No. 81-19, as amended, shall apply save and except as specifically noted below:

- | | | |
|------|------------------------------------------------------------------|------------|
| i. | minimum lot area requirement | 4 hectares |
| ii. | minimum lot frontage requirement | 130 metres |
| iii. | maximum number of lots | 3 only |
| iv. | No driveway access shall be permitted onto Regional Road No. 21. | |

4.4.5.34 RURAL EXCEPTION NO. 34 (RU-34) ZONE

(B/L No. 96-040) Notwithstanding the provisions of Section 5.7 hereof, to the contrary, one (1) single-detached dwelling house, and buildings, structures and uses accessory thereto, is permitted on each of the two (2) properties within the Rural Exception No. 34 (RU-34) Zone, located in part of Lot 26, Concession II, in the former Township of Uxbridge, and shown on Schedule "A3" hereof, provided ingress and egress is kept and maintained from the properties to the Road Allowance between Concession II and III by means of legal access. In all other respects the provisions of the Rural (RU) Zone and By-law No. 81-19 shall apply and be complied with.

4.4.5.35 [Empty]

4.4.5.36 RURAL EXCEPTION NO. 36 (RU-36) ZONE

(B/L No. 95-020) Notwithstanding the minimum lot area and lot frontage requirements for the Rural (RU) Zone, of Zoning By-law No. 81-19, as amended, to the contrary, as contained in Sections 4.4.2.a. and 4.4.2.b thereof, within the Rural Exception No. 36 (RU-36) Zone, located in part of Lot 11, Concession 5, in the Township of Uxbridge (former Township of Uxbridge portion), all provisions of the Rural (RU) Zone of Zoning By-law No. 81-19, as amended, shall apply save and except as specifically noted below:

- | | | |
|------|----------------------------------|--------------|
| i. | minimum lot area requirement | 3.6 hectares |
| ii. | minimum lot frontage requirement | 90 metres |
| iii. | maximum number of lots | 3 only |

4.4.5.37 RURAL EXCEPTION NO. 37 (RU-37) ZONE

(B/L No. 95-049) Notwithstanding the minimum lot area and lot frontage requirements for the Rural (RU) Zone, of Zoning By-law No. 81-19, as amended, to the contrary, as contained in Sections 4.4.2.a. and 4.4.2.b thereof, within the Rural Exception No. 37 (RU-37) Zone, located in part of Lot 36, Concession 3, in the Township of Uxbridge (former Township of Uxbridge portion), all provisions of the Rural (RU) Zone of Zoning By-law No. 81-19, as amended, shall apply save and except as specifically noted below:

- | | | |
|------|----------------------------------|--------------|
| i. | minimum lot area requirement | 3.6 hectares |
| ii. | minimum lot frontage requirement | 85 metres |
| iii. | maximum number of lots | 2 only |

4: ZONE PROVISIONS

4.4 RURAL (RU) ZONE

4.4.5.38 RURAL EXCEPTION NO. 38 (RU-38) ZONE

(B/L No. 95-050) Notwithstanding the minimum lot area and lot frontage requirements for the Rural (RU) Zone, of Zoning By-law No. 81-19, as amended, to the contrary, as contained in Sections 4.4.2.a. and 4.4.2.b thereof, within the Rural Exception No. 38 (RU-38) Zone, located in part of Lots 22 and 23, Concession 5, in the Township of Uxbridge (former Township of Uxbridge portion), all provisions of the Rural (RU) Zone of Zoning By-law No. 81-19, as amended, shall apply save and except as specifically noted below:

- | | | |
|------|----------------------------------|------------|
| i. | minimum lot area requirement | 4 hectares |
| ii. | minimum lot frontage requirement | 80 metres |
| iii. | maximum number of lots | 2 only |

4.4.5.39 RURAL EXCEPTION NO. 39 (RU-39) ZONE

(B/L No. 95-086) Notwithstanding anything else contained in the By-law to the contrary, within the Rural Exception No. 39 (RU-39) Zone, located in part Lot 1, Concession 7, in the Township of Uxbridge (former Township of Scott portion), all of the provisions of the Rural (RU) Zone of the By-law shall apply, save and except for Sections 4.4.1.a, 4.4.1.b, 4.4.1.c, 4.4.2.a, 4.4.2.b and 4.4.2.c.i, 4.4.3.a, 4.4.3.b, and 4.4.3.c.i, which shall not apply, except as specifically noted below. In addition, the following provisions shall apply and shall be complied with on the said lands:

4.4.5.39.1 Only Permitted Uses

- (B/L No. 97-053)
- | | | |
|----|----------------------|--------------------------------------------------------------------------------------------------------------------------------------------------------------------------------------------------------------------------------------------------------------------------------------------------------------------------------------------------------------------------------|
| a. | Residential Uses | |
| | i. | One (1) Single Family Dwelling House |
| b. | Non-Residential Uses | |
| | i. | all uses permitted in the Rural (RU) Zone under clauses 4.4.1.b (Non-Residential Uses) and 4.4.1.c (Accessory Uses) of By-law 81-19; |
| | ii. | land, buildings and structures for the sales, by auction only, of any personal property including, without limiting the generality of the foregoing, livestock, poultry and produce, household articles and furnishings, and motor vehicles and equipment, together with uses incidental to said sales such as parking lots, service of food and storage of personal property; |
| | iii. | retail sales of snowmobiles and lawn and garden equipment together with accessory sales of associated parts and accessories and small engine repairs. |

4.4.5.39.2 Regulations for all Uses

- | | | |
|----|-------------------------------------|---------------|
| a. | Minimum Lot Area Requirement | 4.00 hectares |
| b. | Minimum Lot Frontage Requirement | 140 metres |
| c. | Minimum Yard Dimensions: Front Yard | 14.5 metres |

4.4.5.40 RURAL EXCEPTION NO. 40 (RU-40) ZONE

(B/L No. 95-084 2023-135) Notwithstanding the minimum lot area and lot frontage requirements for the Rural (RU) Zone, of Zoning By-law No. 81-19, as amended, to the contrary, as contained in Sections 4.4.2.a. and 4.4.2.b. thereof, within the Rural Exception No. 40 (RU-40) Zone, located in part of Lot 6, Concession 7, in the Township of Uxbridge (former Township of Scott portion), all provisions of the Rural (RU) Zone of Zoning By-law No. 81-19, as

4: ZONE PROVISIONS

4.4 RURAL (RU) ZONE

amended, shall apply save and except as specifically noted below, in which case the following provisions shall be complied with:

- | | | |
|------|----------------------------------|------------|
| i. | minimum lot area requirement | 4 hectares |
| ii. | minimum lot frontage requirement | 150 metres |
| iii. | maximum number of lots | 2 only |

In addition, notwithstanding the minimum front yard and exterior lot depth requirements for the permitted residential uses in the Rural (RU) Zone of Zoning By-law No. 81-19, as amended, to the contrary, as contained in Section 4.4.2 c. i. and ii., the minimum front yard and exterior yard dimensions shall be 60 metres. In addition, a second residential unit shall be permitted in an accessory building the total floor area of which shall be a maximum 300 square metres. Such second residential unit shall have a minimum of two parking spaces provided for the unit outside of a garage in a driveway or other parking area associated with the lot on which the second residential unit is located in addition to the parking spaces provided for the main residential unit.

4.4.5.41 RURAL EXCEPTION NO. 41 (RU-41) ZONE

(B/L Nos.
95-111
98-106)

By-law No. 95-111 repealed in its entirety.

4.4.5.42 RURAL EXCEPTION NO. 41 (RU-42) ZONE

(B/L Nos.
95-123
99-111)

a. Notwithstanding the provisions related to "Home Occupations" as contained in Section 5.10 and the provisions of Section 5.1d., of Zoning By-law No. 81-19, as amended, to the contrary, within the Rural Exception No. 42 (RU-42) Zone, located in part of Lots 29 and 30, Concession 7, in the Township of Uxbridge (former Township of Scott portion), all provisions of Sections 5.10 and 5.1d shall apply save and except as specifically noted below in which case the following provisions shall apply and be complied with:

- i. one (1) building, accessory to the principal single-family dwelling house on the lands, having a maximum gross floor area of 280 square metres, may be used for a home occupation comprising of a wooden stair manufacturing business including mechanical and other equipment incidental thereto, in which two (2) persons, non-resident on the lands, may be employed.
- ii. minimum interior side yard requirement for accessory building from west lot line - 9 metres.

(B/L No.
2001-129)

b. Notwithstanding any other provisions of the Rural (RU) Zone, of Zoning By-law No. 81-19, as otherwise amended, to the contrary, within the Rural Exception No. 42 (RU-42) Zone, located in part of Lots 29 and 30, Concession 7, in the township of Uxbridge (former township of Scott portion), the existing dwelling unit in a portion of a non-residential building shall be an additional permitted use for a maximum period of three (3) years commencing on the 2nd day of October, 2001, and terminating on the 1st day of October, 2004.

4.4.5.43 RURAL EXCEPTION NO. 43 (RU-43) ZONE

(B/L No.
93-112)

Notwithstanding the minimum lot area and lot frontage requirements for the Rural (RU) Zone, of Zoning By-law No. 81-19, as amended, to the contrary, as contained in Sections 4.4.2.a. and 4.4.2.b thereof, within the Rural Exception No. 43 (RU-43) Zone, located in part of Lot 5, Concession 4, in the Township of Uxbridge (former Township of Uxbridge portion), all provisions of the Rural (RU) Zone of Zoning By-law No. 81-19, as amended,

4: ZONE PROVISIONS

4.4 RURAL (RU) ZONE

shall apply save and except as specifically noted below:

- | | | |
|------|----------------------------------|------------|
| i. | minimum lot area requirement | 4 hectares |
| ii. | minimum lot frontage requirement | 95 metres |
| iii. | maximum number of lots | 2 only. |

4.4.5.44 RURAL EXCEPTION NO. 44 (RU-44) ZONE

(B/L No. 95-110) Notwithstanding the minimum lot area and lot frontage requirements for the Rural (RU) Zone, of Zoning By-law No. 81-19, as amended, to the contrary, as contained in Sections 4.4.2.a. and 4.4.2.b thereof, within the Rural Exception No. 44 (RU-44) Zone, located in part of Lots 1 and 2, Concession 3, in the Township of Uxbridge (former Township of Uxbridge portion), all provisions of the Rural (RU) Zone of Zoning By-law No. 81-19, as amended, shall apply save and except as specifically noted below:

- | | | |
|------|----------------------------------|------------|
| i. | minimum lot area requirement | 4 hectares |
| ii. | minimum lot frontage requirement | 160 metres |
| iii. | maximum number of lots | 2 only. |

4.4.5.45 RURAL EXCEPTION NO. 45 (RU-45) ZONE

(B/L No. 95-136) Notwithstanding the minimum lot area and lot frontage requirements for the Rural (RU) Zone, of Zoning By-law No. 81-19, as amended, to the contrary, as contained in Sections 4.4.2.a. and 4.4.2.b thereof, within the Rural Exception No. 45 (RU-45) Zone, located in part of Lot 30, Concession 7, in the Township of Uxbridge (former Township of Uxbridge portion), all provisions of the Rural (RU) Zone of Zoning By-law No. 81-19, as amended, shall apply save and except as specifically noted below:

- | | | |
|-----|----------------------------------|--------------|
| i. | minimum lot area requirement | 1.8 hectares |
| ii. | minimum lot frontage requirement | 98 metres. |

4.4.5.46 RURAL EXCEPTION NO. 46 (RU-46) ZONE

(B/L No. 96-036) Notwithstanding the minimum lot area and lot frontage requirements for the Rural (RU) Zone, of Zoning By-law No. 81-19, as amended, to the contrary, as contained in Sections 4.4.2.a. and 4.4.2.b thereof, within the Rural Exception No. 46 (RU-46) Zone, located in part of Lot 36, Concession 4, in the Township of Uxbridge (former Township of Uxbridge portion), all provisions of the Rural (RU) Zone of Zoning By-law No. 81-19, as amended, shall apply save and except as specifically noted below:

- | | | |
|-----|----------------------------------|--------------|
| i. | minimum lot area requirement | 3.5 hectares |
| ii. | minimum lot frontage requirement | 80 metres. |

4.4.5.47 RURAL EXCEPTION NO. 47 (RU-47) ZONE

(B/L Nos. 96-067
96-111) Notwithstanding the provisions of Sections 1.74, 4.4.1 b. and 4.4.3.j.ii of Zoning By-law No. 81-19, as otherwise amended, to the contrary, within the Rural Exception No. 47 (RU-47) Zone, located in part of Lot 27, Concession 7, in the Township of Uxbridge (former Township of Scott portion), all provisions of the Rural (RU) Zone shall apply save and except as specifically noted below in which case the following provisions should apply and be complied with.

- | | | |
|-----|------------------------------------------------------|-------------|
| i. | Additional Permitted Non-Residential Use | |
| | (a) One (1) Kennel. | |
| ii. | Minimum Yard Width from Northern Limit of RU-47 Zone | 204 metres. |

4: ZONE PROVISIONS

4.4 RURAL (RU) ZONE

iii. Kennel

For the purposes of the RU-47 Zone, a Kennel shall mean any part of a lot, building, structure or establishment where more than three (3) dogs, but not more than ten (10) dogs over the age of twelve (12) weeks are kept, bred or boarded.

4.4.5.48 HOLDING RURAL EXCEPTION NO. 48 ((H)RU-48) ZONE

(B/L No.
96-076)

- a. No person within the Holding Rural Exception No. 48 ((H)RU-48) Zone, shall use any land or erect, alter or use any building or structure except in accordance with the following provisions until the Holding (H) Symbol is removed pursuant to Section 36 of the Planning Act.

Notwithstanding the provisions of Sections 1.74, 4.4.1 b., 4.4.3.j.ii and 4.4.3.j.v of Zoning By-law No. 81-19, as otherwise amended, to the contrary, all provisions of the Rural (RU) Zone shall apply save and except as specifically noted below in which case the following provisions should apply and be complied with:

- i. Additional Permitted Non-Residential Use
 - (a) One (1) Kennel.
- ii. The provisions of Section 4.4.3.j.ii. and 4.4.3.j.v. shall not apply.
- iii. Kennel

For the purposes of the ((H)RU-48) Zone, a Kennel shall mean any part of a lot, building, structure or establishment where more than three (3) dogs, but not more than fifty (50) dogs of any age are kept on a daily basis but such shall not include the boarding or breeding of dogs.

The owner/operator of the Kennel must be physically resident on the lands placed in the ((H)RU-48) Zone.

- b. The Council of the Corporation of the Township of Uxbridge shall not remove the Holding (H) Symbol from the Holding Rural Exception No. 48((H)RU-48 Zone until the following condition has been complied with:

- i. an amendment for the Site Plan Agreement registered on the Lands, pursuant to Section 41 of the Planning Act, R.S.O., 1990, as amended, has been executed.
 - a) Upon the removal of the Holding (H) Symbol, the provisions of Section 4.4.5.48 (a) above shall apply save and except that the permitted kennel shall be defined as follows:

Kennel

For the purposes of the RU-48 Zone, a kennel shall mean any part of a lot, building, structure or establishment where more than three (3) dogs, but not more than fifty (50) dogs of any age are kept on a daily basis but such shall not include the breeding or boarding of such dogs.

In addition, a kennel may include the boarding of up to fifteen (15) dogs, of any age. The owner/operator of the Kennel must be physically resident on the lands placed in the RU-48 Zone.

4: ZONE PROVISIONS

4.4 RURAL (RU) ZONE

4.4.5.49 RURAL EXCEPTION NO. 49 (RU-49) ZONE

(B/L No. 96-107) Notwithstanding the minimum lot area and lot frontage requirements for the Rural (RU) Zone, of Zoning By-law No. 81-19, as amended, to the contrary, as contained in Sections 4.4.2.a. and 4.4.2.b thereof, within the Rural Exception No. 49 (RU-49) Zone, located in part of Lot 11, Concession 5, in the Township of Uxbridge (former Township of Uxbridge portion), all provisions of the Rural (RU) Zone of Zoning By-law No. 81-19, as amended, shall apply save and except as specifically noted below:

- | | | |
|-----|----------------------------------|--------------|
| i. | minimum lot area requirement | 3.1 hectares |
| ii. | minimum lot frontage requirement | 80 metres. |

4.4.5.50 RURAL EXCEPTION NO. 50 (RU-50) ZONE

(B/L No. 96-123) Notwithstanding the minimum lot area and lot frontage requirements for the Rural (RU) Zone, of Zoning By-law No. 81-19, as amended, to the contrary, as contained in Sections 4.4.2.a. and 4.4.2.b thereof, within the Rural Exception No. 50 (RU-50) Zone, located in part of Lot 2, Concession 3, in the Township of Uxbridge (former Township of Uxbridge portion), all provisions of the Rural (RU) Zone of Zoning By-law No. 81-19, as amended, shall apply save and except as specifically noted below:

- | | | |
|------|----------------------------------|--------------|
| i. | minimum lot area requirement | 3.5 hectares |
| ii. | minimum lot frontage requirement | 80 metres |
| iii. | maximum number of lots permitted | 4. |

4.4.5.51 RURAL EXCEPTION NO. 51 (RU-51) ZONE

(B/L No. 96-148) a. Notwithstanding the provisions of Sections 4.4.3.c.ii, iii and iv, Sections 4.4.3.e.ii and iii and iv, and the provisions related to "Home Occupation" as contained in Section 5.10 of Zoning By-law No. 81-19, as amended, to the contrary, within the Rural Exception No. 51(RU-51) Zone, located in part of Lot 1, Concession 1, in the Township of Uxbridge (former Township of Scott portion), all applicable provisions of Zoning By-law No. 81-19, as amended, shall apply save and except as specifically noted below in which case the following provisions shall apply and be complied with:

- | | | | | | | | |
|------|-----------------------------------------------------------------------------------------------------------------------------------------------------------------------------------------------------------------------------------------------------------------------|-------------|-----------------------------|-------------|---|--------------------------|-------------|
| i. | a greenhouse operation, including the sale and outside storage of goods, wares, merchandise, products, plants and trees not produced on the lands shall be permitted as a home occupation accessory to the principal single-family dwelling house on the lands. | | | | | | |
| ii. | the home occupation use may be located in two(2) separate buildings which are not part of the single-family dwelling house and which can exceed 25 percent of the gross floor area of the dwelling house. | | | | | | |
| iii. | Minimum Yard Requirements for Accessory Greenhouse interior side yard width requirement 4.8 metres <table border="0" style="margin-left: 20px;"> <tr> <td>•</td> <td>rear yard depth requirement</td> <td>4.8 metres</td> </tr> </table> | • | rear yard depth requirement | 4.8 metres | | | |
| • | rear yard depth requirement | 4.8 metres | | | | | |
| iv. | Minimum Yard Requirements for Accessory Sales Office <table border="0" style="margin-left: 20px;"> <tr> <td>•</td> <td>interior side yard width</td> <td>18.9 metres</td> </tr> <tr> <td>•</td> <td>exterior side yard width</td> <td>25.9 metres</td> </tr> </table> | • | interior side yard width | 18.9 metres | • | exterior side yard width | 25.9 metres |
| • | interior side yard width | 18.9 metres | | | | | |
| • | exterior side yard width | 25.9 metres | | | | | |
| v. | Minimum setback from centreline adjacent to 35 metres Regional Road 30 | | | | | | |

4: ZONE PROVISIONS**4.4 RURAL (RU) ZONE**

- vi. The accessory greenhouse home occupation may also employ persons other than family members living on the lands.

(B/L No. 97-091) vii. For the purposes of determining Zone Provisions, the two (2) lots within the Rural Exception No. 51 (RU-51) Zone shall be considered as one (1) lot while the lands are being used as a nursery operation.

4.4.5.52 RURAL EXCEPTION NO. 52 (RU-52) ZONE

(B/L No. 96-187) Notwithstanding the minimum lot area and lot frontage, interior side yard, front yard depth and rear yard depth requirements for the Rural (RU) Zone, of Zoning By-law No. 81-19, as amended, to the contrary, as contained in Sections 4.4.2.a., 4.4.2.b., and 4.4.2.c.iii thereof, within the Rural Exception No. 52 (RU-52) Zone, located in part of the east half of Lot 37, Concession I, in the Township of Uxbridge (former Township of Uxbridge portion), all provisions of the Rural (RU) Zone of Zoning By-law No. 81-19, as amended, shall apply save and except as specifically noted below:

- | | | |
|------|--------------------------------------------------------------------------------------------------------|--------------|
| i. | minimum lot area requirement | 3.5 hectares |
| ii. | minimum lot frontage requirement | 90 metres |
| iii. | minimum interior side yard requirement from east limit of RU-52 zone for single-family dwelling house. | 20 metres |

4.4.5.53 RURAL EXCEPTION NO. 53 (RU-53) ZONE

(B/L No. 96-164) Notwithstanding the provisions of Sections 1.88 and 5.7 hereof, to the contrary, one (1) single detached dwelling house, and buildings structures and uses accessory thereto, is permitted within the Rural Exception No. 53 (RU-53) Zone, located in part of Lot 17, Concession 7, in the Township of Uxbridge, (former Township of Scott portion), provided ingress and egress is kept and maintained from the lot to Mustard Street by means of legal access. For the purposes of the RU-53 Zone, the west lot line of the lot shall be deemed the front lot line. In all other respects the provisions of the Rural (RU) Zone and By-law No. 81-19, as amended, shall apply and be complied with.

4.4.5.54 RURAL EXCEPTION NO. 54 (RU-54) ZONE

(B/L No. 97-060) Notwithstanding the minimum lot area and lot frontage requirements for the Rural (RU) Zone, of Zoning By-law No. 81-19, as amended, to the contrary, as contained in Sections 4.4.2.a., 4.4.3.a, and 4.4.2.b, 4.4.3.b thereof, within the Rural Exception No. 54 (RU-54) Zone, located in part of Lot 36, Concession 4, in the Township of Uxbridge (former Township of Uxbridge portion), all provisions of the Rural (RU) Zone of Zoning By-law No. 81-19, as amended, shall apply save and except as specifically noted below:

- | | | |
|------|----------------------------------|--------------|
| i. | minimum lot area requirement | 3.5 hectares |
| ii. | minimum lot frontage requirement | 90 metres |
| iii. | maximum number of lots | 2 only. |

Notwithstanding the provisions of Sections 1.81 and 2.8, or any other provisions of Zoning By-law No. 81-19, as amended, to the contrary, for the purposes of calculating minimum lot area and minimum lot frontage requirements within the RU-54 Zone, any lands placed in the Environmental Protection (EP) Zone by Zoning By-law No. 97-060 shall also be included.

4.4.5.55 RURAL EXCEPTION NO. 55 (RU-55) ZONE

(B/L No. 97-088) Notwithstanding the minimum lot area and lot frontage requirements of Sections 4.4.2 a. and 4.4.2 b. of Zoning By-law No. 81-19, as amended, to the contrary, with the Rural Exception No. 55 (RU-55) Zone, located in part of Lot 1, Concession 2, in the Township

4: ZONE PROVISIONS

4.4 RURAL (RU) ZONE

of Uxbridge (former Township of Scott portion), the following provisions shall apply and be complied with:

- | | | |
|------|----------------------------------|------------|
| i. | Minimum Lot Area Requirement | 3 hectares |
| ii. | Minimum Lot Frontage Requirement | 80 metres |
| iii. | Maximum Number of Lots | 1 only |

4.4.5.56 RURAL EXCEPTION NO. 56 (RU-56) ZONE

(B/L No. 97-088) Notwithstanding the minimum lot area and lot frontage requirements of Sections 4.4.2 a. and 4.4.2b. of Zoning By-law No. 81-19, as amended, to the contrary, with the Rural Exception No. 56 (RU-56) Zone, located in part of Lot 1, Concession 2, in the Township of Uxbridge (former Township of Scott portion), the following provisions shall apply and be complied with:

- | | | |
|------|----------------------------------|-----------|
| i. | Minimum Lot Area Requirement | 1 hectare |
| ii. | Minimum Lot Frontage Requirement | 15 metres |
| iii. | Maximum Number of Lots | 1 only |

4.4.5.57 RURAL EXCEPTION NO. 57 (RU-57) ZONE

(B/L No. 97-089) Notwithstanding the minimum lot area and lot frontage requirements for the Rural (RU) Zone, of Zoning By-law No. 81-19, as amended, to the contrary, within the Rural Exception No. 57 (RU-57) Zone, located in part of Lot 20, Concession 5, in the Township of Uxbridge (former Township of Uxbridge portion), all provisions of the Rural (RU) Zone of Zoning By-law No. 81-19, as amended, shall apply save and except as specifically noted below:

- | | | |
|------|----------------------------------|--------------|
| i. | minimum lot area requirement | 3.7 hectares |
| ii. | minimum lot frontage requirement | 90 metres |
| iii. | maximum number of lots | 3 only |

4.4.5.58 RURAL EXCEPTION NO. 58 (RU-58) ZONE

(B/L No. 97-090) Notwithstanding the minimum lot area and lot frontage requirements for the Rural (RU) Zone, of Zoning By-law No. 81-19, as amended, to the contrary, within the Rural Exception No. 58 (RU-58) Zone, located in part of Lot 14, Concession 8, in the Township of Uxbridge (former Township of Scott portion), all provisions of the Rural (RU) Zone of Zoning By-law No. 81-19, as amended, shall apply save and except as specifically noted below:

- | | | |
|-----|----------------------------------|------------|
| i. | minimum lot area requirement | 4 hectares |
| ii. | minimum lot frontage requirement | 20 metres |

4.4.5.59 HOLDING RURAL EXCEPTION NO. 59 (RU-59) ZONE

(B/L Nos. 97-094, 97-116, 2020-010) Notwithstanding the provisions of Section 4.4.1 b. and c., 4.4.3 c., 4.4.3 e., 4.4.3 h. and 5.1 b., of Zoning By-law No. 81-19, as amended, to the contrary, within the Rural Exception No. 59 (RU-59) Zone, located in Part of Lot 24, Concession 7 in the Township of Uxbridge (former Township of Scott portion) the provisions of the Rural (RU) Zone shall apply save and except as specifically noted below:

- i. Additional Permitted Use

A second residential unit and other accessory uses including storage, shall be permitted in an accessory building existing as of October 28, 2019. Such second residential unit shall have a minimum of two parking spaces provided for the unit outside of a garage in a driveway or other parking area associated with the area within the RU-59 Zone on which the second residential unit is located, in addition to the parking spaces provided for the main residential unit.

4: ZONE PROVISIONS

4.4 RURAL (RU) ZONE

- ii. Minimum Yard Dimensions from limits of RU-59 Zone

| | |
|--------------------------------|-----------|
| Front Yard | 30 metres |
| Interior Side Yard & Rear Yard | 10 metres |

4.4.5.60 RURAL EXCEPTION NO. 60 (RU-60) ZONE

(B/L No. 97-161) Notwithstanding the minimum lot area requirement for the Rural (RU) Zone, of Zoning By-law No. 81-19, as amended, to the contrary, within the Rural Exception No. 60 (RU-60) Zone, located in part of Lots 26 and 27, Concession 2, in the Township of Uxbridge (former Township of Scott portion), all provisions of the Rural (RU) Zone of Zoning By-law No. 81-19, as amended, shall apply save and except as specifically noted below:

| | |
|------------------------------|-------------|
| Minimum lot area requirement | 30 hectares |
|------------------------------|-------------|

4.4.5.61 RURAL EXCEPTION NO. 61 (RU-61) ZONE

(B/L Nos. 98-055, 2003-082, 2003-109) a. Notwithstanding the provisions of Section 5.13, and the minimum lot area and lot frontage requirements for the Rural (RU) Zone, all of Zoning By-law No. 81-19, as amended, to the contrary, within the Environmental Protection(EP) Zone and the Rural Exception No. 61 (RU-61) Zone, located in part of Lot 28, Concession 6, in the Township of Uxbridge (former Township of Uxbridge portion), and shown on Schedule “A” of Zoning By-Law No. 98-055, all provisions of the Environmental Protection(EP) Zone and the Rural (RU) Zone of Zoning By-law No. 81-19, as amended, shall apply save and except as specifically noted below:

- i. minimum lot area requirement 2.6 hectares
- ii. minimum lot frontage requirement 60 metres
- iii. maximum number of lots 3 only
- iv. no habitable portion of a residential dwelling unit shall be permitted in the shaded areas in the RU-61 Zone on Schedule “A2” to Zoning by-law No. 81-19 and, for the purposes of this provision, the habitable portion of a dwelling unit shall not include a private garage.

For the purposes of determining minimum lot area requirement within the area to which Zoning By-Law No. 98-055 applies, the lands within the EP zone shall also be included.

4.4.5.62 RURAL EXCEPTION NO. 62 (RU-62) ZONE

(B/L No. 98-087) Notwithstanding the provisions of Sections 4.4.1 a., 4.4.1b. And 4.4.2 i., of Zoning By-law No. 81-19, as amended, to the contrary, within the Rural Exception No. 62 (RU-62) Zone, located in part of Lot 18, Concession 2, in the Township of Uxbridge (former Township of Scott portion), all provisions of the Rural (RU) Zone of Zoning By-law No. 81-19, as amended, shall apply save and except as specifically noted below:

- i. Permitted Uses
 - (a) two(2) single-family dwelling houses, one of which shall include the dwelling house in which the country inn and health spa is located.
 - (b) a country inn and health spa as an integral part of, or physically connected to, one of the single-family dwelling houses.

For the purposes of the RU-62 Zone, a “country inn and health spa” shall mean an establishment, contained as an integral part of, or physically connected to, a single-family dwelling house, which establishment is owned and operated by persons physically resident

4: ZONE PROVISIONS

4.4 RURAL (RU) ZONE

in the single-family dwelling house, which provides accommodation for the vacationing and business public, on a temporary basis, and also shall include facilities for beautification and health treatments, consultation and advice. Accessory facilities may be provided for meetings and for the serving of meals to guests staying at the country inn and health spa, together with recreational facilities such as, but not limited to, tennis courts, swimming pools, horse riding areas and cross country skiing and walking trails for registered guests.

4.4.5.63 RURAL EXCEPTION NO.63 (RU-63) ZONE

(B/L No. 98-148) 2009-086) Notwithstanding any other provision contained in Zoning By-law No. 81-19, as otherwise amended, to the contrary, within the Rural Exception No. (RU -63) Zone, located in part of Lot 22, Concession 1, in the Township of Uxbridge (former Township of Scott portion), all provisions of the Rural (RU) Zone shall apply and, in addition, one (1) garden suite shall also be permitted on the same lot as the single -family dwelling house in existence within the RU - 63 Zone, provided such garden suite complies with the following provisions and shall only remain as a temporary use within the RU - 63 Zone for a maximum period of ten (10) years commencing on the 13th day of July, 2009, and terminating on the 12th day of July, 2019:

- i. minimum side yard requirement 6 metres
- ii. minimum rear yard requirement 6 metres
- iii. location of garden suite - in rear yard of single - family dwelling house in existence within the RU - 63 Zone.
- iv. for the purposes of the RU - 63 Zone, a "garden suite" shall mean a one unit detached residential structure containing bathroom and kitchen facilities that is auxiliary to the existing single - family dwelling house in existence within the RU - 63 Zone and which is designed to be portable.

4.4.5.64 RURAL EXCEPTION No. 64 (RU-64) ZONE.

(B/L No. 99-112) In addition to the uses permitted within the Rural (RU) Zone, Section 4.4.1 of Zoning By-law No. 81-19, as otherwise amended, within the Rural Exception No. 64 (RU-64) Zone, comprising the north half of Lot 18, Concession 7, in the former Township of Scott, the following use may also be permitted:

- a. a second single-family dwelling house, accessory to and an integral part of the farm operation on the lands. For the purposes of the RU-64 Zone, the second dwelling house shall be situated to the east of the single-family dwelling house existing on the lands on the 21st day of June, 1999.

4.4.5.65 RURAL EXCEPTION NO. 65 (RU-65) ZONE

(B/L No. 99-158) Notwithstanding the minimum lot area, lot frontage, front yard depth and interior side yard width requirements for the Rural (RU) Zone, of Zoning By-law No. 81-19, as amended, to the contrary, within the Rural Exception No. 65 (RU-65) Zone, located in part of Lot 20, Concession 6, in the Township of Uxbridge (former Township of Uxbridge portion), all provisions of the Rural (RU) Zone of Zoning By-law No. 81-19, as amended, shall apply save and except as specifically noted below:

- i. minimum lot area requirement 3.6 hectares
- ii. minimum lot frontage requirement 60 metres
- iii. maximum number of lots 3 only
- iv. minimum front yard depth 115 metres
- v. minimum interior side yard width 15 metres.

4: ZONE PROVISIONS**4.4 RURAL (RU) ZONE****4.4.5.66 RURAL EXCEPTION NO. 66 (RU-66) ZONE**

(B/L No. 99-181) Notwithstanding the minimum lot area and lot frontage, requirements for the Rural (RU), Zone of Zoning By-law No. 81-19, as amended, to the contrary, within the Rural Exception No. 66 (RU-66) Zone, located in part of Lot 11, Concession 2, in the Township of Uxbridge (former Township of Uxbridge portion), all provisions of the Rural (RU) Zone of Zoning By-law No. 81-19, as amended, shall apply save and except as specifically noted below:

- | | | |
|------|----------------------------------|--------------|
| i. | minimum lot area requirement | 4.0 hectares |
| ii. | minimum lot frontage requirement | 60 metres |
| iii. | maximum number of lots | 2 only |

The lands on the lot within the Environmental Protection (EP) Zone shall be included in determining the lot area and frontage requirements of the RU-66 Zone.

4.4.5.67 RURAL EXCEPTION NO. 67 (RU-67) ZONE

(B/L No. 2000-023) Notwithstanding the minimum lot area and lot frontage, requirements for the Rural (RU) Zone of Zoning By-law No. 81-19, as amended, to the contrary, within the Rural Exception No. 67 (RU-67) Zone, located in part of Lot 27, Concession 3, in the Township of Uxbridge (former Township of Scott portion), all provisions of the Rural (RU) Zone of Zoning By-law No. 81-19, as amended, shall apply save and except as specifically noted below:

- | | | |
|-----|----------------------------------|-------------|
| i. | minimum lot area requirement | 27 hectares |
| ii. | minimum lot frontage requirement | 50 metres |

4.4.5.68 EXPIRED

(B/L No. 2000-084)

4.4.5.69 RURAL EXCEPTION ZONE NO. 69 (RU-69) ZONE

(B/L No. 2002-001) Notwithstanding the minimum lot frontage, area, landscaped open space and interior sideyard and maximum lot coverage requirements for the Rural (RU) Zone of Zoning By-law No. 81-19, as amended, and the requirements of Section 4.4.2.k. hereof, to the contrary, within the Rural Exception No. 69 (RU-69) Zone, located in Part Lot 34, Concession 7 in the Township of Uxbridge, and shown on Schedule "A2" hereof, all provisions of the Rural (RU) Zone of Zoning By-law 81-19, as amended, shall apply save and except as specifically noted below:

- | | | |
|------|----------------------------------|------------|
| i. | minimum lot requirement | 3 hectares |
| ii. | minimum lot frontage requirement | 10 metres |
| iii. | minimum west side yard | 40 metres |
| iv. | maximum lot coverage | 10 percent |
| v. | minimum landscaped open space | 70 percent |

4.4.5.70 RURAL EXCEPTION ZONE NO. 70 (RU-70) ZONE

(B/L No. 2002-001) Notwithstanding the requirements for the Rural (RU) Zone of Zoning By-law No. 81-19, as amended, within the Rural Exception No. 70 (RU-70) Zone, located in Part Lots 12, 13, 16, 17, 20, 21 and 24, Plan H50063 and Part Lot 34, Concession 7 in the Township of Uxbridge, as shown on Schedule "A2" hereof, only the provisions noted below shall apply:

- a. Permitted Uses

4: ZONE PROVISIONS

4.4 RURAL (RU) ZONE

No person shall within the Rural Exception No. (RU-70) Zone use any land or erect, alter or use any building or structure except for one or more of the following uses:

- i. conservation, forestry and reforestation; and;
- ii. Sewage disposal facility for a single detached dwelling on the same lot.

b. Regulations

Minimum open space requirement 100%.

4.4.5.71 HOLDING RURAL EXCEPTION NO. 71 ((H)RU-71) ZONE

(B/L No. 2002-065)

a. No person within the Holding Rural Exception No. 71 ((H) RU-71) Zone shall use any land or erect, alter or use any building or structure except in accordance with the provisions of the Rural Exception No. 71 (RU-71) Zone of Zoning By-law No. 81-19, as amended, until the Holding (H) Symbol is removed pursuant to Section 36 of the Planning Act.

b. The Council of the Corporation of the Township of Uxbridge shall not remove the Holding (H) Symbol from the Holding Rural Exception No.71 ((H)RU-71) Zone until the following conditions have been complied with:

- i. A Site Plan Agreement registered on the Lands, pursuant to Section 41 of the Planning Act, R.S. O., 1990, as amended, has been executed;
- ii. The Conservation Authority has approved the lot grading and placement of any fill; and,
- iii. The Regional Health Department has approved waste disposal and water supply.

c. Upon the removal of the (H) Prefix the following provisions shall apply:

Notwithstanding any other provisions of By-law No. 81-19 to the contrary, within the Rural Exception No. 71 (RU-71) Zone, located in part of Lot 15, Concession 7, in the former Township of Uxbridge, the minimum lot area and lot frontage requirements shall be 8.0 hectares and 200 metres respectively.

4.4.5.72 RURAL EXCEPTION NO. 72 (RU-72) ZONE

(B/L No. 2002-065 141)

Notwithstanding any other provisions of By-law No. 81-19 to the contrary, within the Rural Exception No. 72 (RU-72) Zone, located in part of Lot 15, Concession 7 in the 2012-former Township of Uxbridge, the minimum lot area and lot frontage requirements shall be 4.0 hectares and 90 metres respectively. In addition, all buildings and structures shall be set back a minimum of 10 metres from the boundary of any Environmental Protection Zone.

4.4.5.73 RURAL EXCEPTION NO. 73 (RU-73) ZONE

(B/L No. 2002-068)

Notwithstanding the provisions of Sections 1.74, 4.4.1b. and 4.4.3.j. of Zoning By-law No. 81-19, as amended, to the contrary, within the Rural Exception No. 73 (RU-73) Zone, located in part of Lot 6, Concession 2, in the Township of Uxbridge (former Township of Scott portion, all provisions of the Rural (RU) Zone shall apply and be complied with, save and except as specifically noted below in which case the following provisions shall apply and be complied with:

4: ZONE PROVISIONS

4.4 RURAL (RU) ZONE

- a. Additional Permitted Non-Residential Use: One(1) *Breeding Kennel*. For the purpose of this By-law the term *Breeding Kennel* shall have the same meaning as the term “Kennel” in Section 1.74 of Zoning By-law 81-19, except that no boarding of dogs is permitted. Despite the foregoing, dogs not owned by the kennel operator but which are used in the breeding process are permitted to be keep on the property and will not be considered as being “boarded”.
- b. Minimum setback from a dwelling unit on the same lot - 25m. Despite the foregoing, the dwelling unit may be used for breeding purposes.
- c. Minimum setback from the west lot line - 75m.
- d. Minimum setback from a kennel located on another lot - 2,200m.
- e. The *Breeding Kennel* shall contain no more than (15) dogs over the age of six (6) months and no more than 30 dogs total (of any age).

4.4.5.74 RURAL EXCEPTION NO. 74 (RU-74) ZONE

(B/L No. 2002-070) Notwithstanding the minimum lot area and lot frontage requirements for the Rural (RU) Zone, of Zoning By-law No. 81-19, as otherwise amended, to the contrary, within the Rural Exception No. 74 (RU-74) Zone, located in part of Lot 36, Concession 6, in the Township of Uxbridge (former Township of Uxbridge portion), all provisions of the Rural (RU) Zone of Zoning By-law No. 81-19, as otherwise amended, shall apply save and except as specifically noted below:

- | | | |
|------|----------------------------------|--------------|
| i. | minimum lot area requirement | 3.8 hectares |
| ii. | minimum lot frontage requirement | 90 metres |
| iii. | maximum number of lots | 2 only |

4.4.5.75 RURAL EXCEPTION NO. 75 (RU-75) ZONE

(B/L Nos. 2002-086 2004-078) a. Notwithstanding the provisions of Sections 4.4.1 and 5.7 of Zoning By-law 81-19, as amended, to the contrary, within the Rural Exception No. 75(RU-75) Zone applying to those lands legally described as the East half of Lot 34, Concession 1 in the Township of Uxbridge (former Township of Scott portion), all applicable Zone provisions in the Rural (RU) Zone shall apply, save and except as specifically noted below:

- i. Additional Permitted Uses
 - processing and packaging of agricultural organic soil and peat mixtures; animal feed products; mulches and other similar materials; and;
 - buildings and structures accessory to the additional permitted use, including a water and sediment control basin.

- ii. Prohibited Uses

The storage of mushroom compost or its use in any processing or packaging of products or materials in the RU-75 Zone.

- iii. Setback from the Environmental Protection Exception No. 29 (EP-29) Zone

Any area used for the processing and packaging of agricultural organic soil and peat mixtures; animal feed products; mulches and other similar materials, and accessory buildings and structures shall be set back from the Environmental Protection Exception No. 29 (EP-29) Zone a minimum of 10 metres.

4: ZONE PROVISIONS**4.4 RURAL (RU) ZONE**

4.4.5.76 EXPIRED

(B/L No.
2002-141)

4.4.5.77 EXPIRED

(B/L No.
2003-068)

4.4.5.78 HOLDING RURAL EXCEPTION NO. 78 ((H)RU-78) ZONE

(B/L. No.
2004-104)

- a. No person shall within the Holding Rural Exception No. 78 ((H) RU-78) Zone located in Part of Lots 16 and 17, Concession 2, in the Township of Uxbridge, use any building or structure or make any other use of the land until the Holding (H) Symbol is removed by amendment to this By-law.
- b. Upon removal of the Holding (H) Symbol within the Holding Rural Exception No. 78 ((H)RU-78) Zone located in Part of Lots 16 and 17, Concession 2, in the Township of Uxbridge, and shown on Schedule "A4" of Zoning By-law 81-19, as amended, notwithstanding any other provisions of the Rural (RU) Zone to the contrary, no person shall use any land or erect, alter or use any building or structure except in accordance with the following provisions:
 - i. PERMITTED USES
 - a single-family detached dwelling house;
 - private home daycare in accordance with Section 5.26;
 - fish, wildlife and forest management;
 - conservation projects and flood and erosion control projects;
 - a home occupation in accordance with the provisions of Section 5.10;
 - a public use in accordance with the provisions of Section 5.18;
 - and,
 - accessory uses.
 - ii. REGULATIONS FOR PERMITTED USES

| | |
|------------------------------------------------|-------------|
| • Minimum Lot Area | 6 hectares |
| • Minimum Lot Frontage | 100 metres |
| • Minimum Front Yard Depth | 15 metres |
| • Minimum Side Yard Width | 6 metres |
| • Minimum Rear Yard Depth | 15 metres |
| • Maximum Lot Coverage of All Buildings | 30 per cent |
| • Minimum Setback from Street Centreline | 33 metres |
| • Minimum Landscaped Open Space | 30 per cent |
| • Maximum Number of Dwelling Houses per Lot | 1 |
| • Maximum Height | 10 metres |
- c. THAT the Council of the Corporation of the Township of Uxbridge shall not remove the Holding (H) symbol from the Holding Rural Exception No. 78 ((H) RU-78) Zone on the lands which are the subject of this by-law until the following conditions have been complied with:
 - i. A subdivision agreement has been entered into with the Corporation of the Township of Uxbridge;
 - ii. A subdivision agreement has been entered into with the Regional Municipality of Durham;

4: ZONE PROVISIONS

4.4 RURAL (RU) ZONE

- iii. All necessary approvals have been received from the Toronto Region Conservation Authority, and any conditions of the Authority have been appropriately incorporated into the subdivision agreement and financially secured, all to the satisfaction of the Authority and so confirmed in writing to the Township.

4.4.5.78A RURAL EXCEPTION NO. 78 (RU-78) ZONE

(B/L No. 2014-137) No person shall use land or erect, or alter or use any building or structure in the RU-78 Zone except in accordance with the provisions of Section 4.4.5.78 b. i. and 4.4.5.78b.ii

4.4.5.79 HOLDING RURAL EXCEPTION NO. 79 (RU-79) ZONE

(B/L No. 2004-104) a. No person shall within the Holding Rural Exception No. 79 ((H) RU-79) Zone located in Part of Lots 16 and 17, Concession 2, in the Township of Uxbridge, use any building or structure or make any other use of the land other than the uses existing at the date of adoption of this by-law, until the Holding (H) Symbol is removed by amendment to this By-law.

- b. Upon removal of the Holding (H) Symbol within the Holding Rural Exception No. 79 ((H)RU-79) Zone located in Part of Lots 16 and 17, Concession 2, in the Township of Uxbridge, and shown on Schedule "A4" of Zoning By-law 81-19, as amended, notwithstanding any other provisions of the Rural (RU) Zone to the contrary, no person shall use any land or erect, alter or use any building or structure except in accordance with the following provisions:

- i. PERMITTED USES

- a single-family detached dwelling house;
- private home daycare in accordance with Section 5.26;
- fish, wildlife and forest management;
- conservation projects and flood and erosion control projects;
- a home occupation in accordance with the provisions of Section 5.10;
- a farm or nursery farm;
- a public use in accordance with the provisions of Section 5.18; and,
- accessory uses.

- ii. REGULATIONS FOR PERMITTED USES

The regulations of Section 4.4.3 shall apply with the exception that the minimum lot area shall be 10 hectares.

- c. THAT the Council of the Corporation of the Township of Uxbridge shall not remove the Holding (H) symbol from the Holding Rural Exception No. 79 ((H) RU-79) Zone on the lands which are the subject of this by-law until the following conditions have been complied with:

- i. A subdivision agreement has been entered into with the Corporation of the Township of Uxbridge;
- ii. A subdivision agreement has been entered into with the Regional Municipality of Durham;
- iii. All necessary approvals have been received from the Toronto Region Conservation Authority, and any conditions of the Authority have been appropriately incorporated into the subdivision agreement and financially secured, all to the satisfaction of the Authority and so confirmed in writing to

4.4.5.79A RURAL EXCEPTION NO. 79 (RU-79) ZONE

4: ZONE PROVISIONS**4.4 RURAL (RU) ZONE**

(B/L No. 2014-137) No person shall use land or erect, or alter or use any building or structure in the RU-79 Zone except in accordance with the provisions of Section 4.4.5.79 b. i. and 4.4.5.79b.ii

4.4.5.80 RURAL NO. 80 (RU-80) ZONE

(B/L Nos. 2004-064, 2005-100) a. Within the Rural Exception No. 80 (RU-80) Zone located in Part of Lots 13 and 14, Concession 1, in the Township of Uxbridge, and shown on Schedule "A3" of Zoning By-law 81-19, as amended, notwithstanding any other provisions of the Rural (RU) Zone to the contrary, in addition to the permitted uses in the Rural (RU) Zone, a golf range shall also be a permitted use subject to the following regulations:

i. PERMITTED BUILDINGS AND STRUCTURES

- 25 tee blocks maximum
- Buildings and structures existing as of March 2004
- 38 space parking lot

ii. ACCESSORY USES

Accessory uses shall be permitted in the existing buildings and structures.

iii. REGULATIONS FOR PERMITTED USES

- Minimum Setback of Driving Range
from Durham Road No. 47 33 metres
- Minimum Setback of Driving Range
from east property boundary 120 metres
- Parking Requirement 38 spaces including one
handicapped space

4.4.5.81 RURAL EXCEPTION NO. 81 (RU-81) ZONE

(B/L No. 2004-211) Notwithstanding the provisions of section 4.4.1, a berm related to the operation of the pit in the M3-10 zone may be located on the lands in the Rural Exception No. 81 Zone. The southern edge of the berm shall be set back a minimum of 30 metres from the southern property boundary and the western edge of the berm shall be set back a maximum of 280 metres from the western property boundary.

4.4.5.82 [Empty]

4.4.5.83 [Empty]

4.4.5.84 [Empty]

4.4.5.85 RURAL EXCEPTION NO. A (RU-A) ZONE

(B/L No. 2002-178) a. Within the Rural Exception No. A (RU-A) Zone, located in Part of Lot 8, Concession IV, in the Township of Uxbridge, the applicable zone provisions of the Rural (RU) Zone shall apply save and except as specifically noted below, in which case the following provisions shall apply and be complied with:

- i. Minimum Lot Area Requirement 0.4 hectares
- ii. Minimum Lot Frontage Requirement 10 metres.

4.4.5.86 RURAL EXCEPTION NO. B (RU-B) ZONE

4: ZONE PROVISIONS

4.4 RURAL (RU) ZONE

(B/L No. 2002-178) a. Within the Rural Exception No. B (RU-B) Zone, located in Part of Lot 8, Concession IV, in the Township of Uxbridge, the applicable zone provisions of the Rural (RU) Zone, shall apply save and except as specifically noted below, in which case the following provisions shall apply and be complied with:

- i. Minimum Lot Area Requirement 2.5 hectares
- ii. Minimum Lot Frontage Requirement 170 metres

4.4.5.87 RURAL EXCEPTION NO. 87(RU-87) ZONE

(B/L No. 2005-079) Notwithstanding the minimum lot area and lot frontage requirements for the Rural(RU) Zone of Zoning By-law No. 81-19, as amended, to the contrary, as contained in Sections 4.4.2 a. and b. thereof, within the Rural Exception No. 87 (RU-87) Zone located on the south side of the Zephyr Road, comprising Part of Lot 25, Concession 2, in the Hamlet of

Zephyr in the Township of Uxbridge, and shown on Schedule “A4” of Zoning By-law 81-19, as amended, all provisions of the Rural (RU) Zone shall apply save and except as specifically noted below, in which case the following provisions shall apply and be complied with:

- a. Minimum Lot Area Requirement 9 hectares
which shall include those lands within the Environmental Protection (EP)Zone on the same lot.
- b. Minimum Lot Frontage Requirement 20 metres

4.4.5.88 RURAL EXCEPTION NO. 88 (RU-88) ZONE

(B/L Nos. 2006-166, 2013-175, 2016-083) i. **ADDITIONAL PERMITTED USE**
 • Agri-tourism Use
 For the purposes of the RU-88 zone, an agri-tourism use shall be defined as an agricultural use that provides a service to promote and educate the public about farming and agricultural activities. An agri-tourism use shall be located on the same lot as a farm. An agri-tourism use may include a Farm Produce Retail Outlet, which may include an Eating Establishment. Agri-tourism may include the following uses: corn or hay maze; petting zoo; hayrides; sleigh rides; buggy or carriage rides; seasonal activities/events related to the farm and farm tours, but shall not include: Eating Establishment - Drive-in, amusement park, special event (event that is of a temporary duration such as a fair, a parade, a carnival, or a religious or music festival), overnight camping or motorized recreational competition with the exception of tractor pulls.

ii. **REGULATIONS FOR ADDITIONAL PERMITTED USE**

The regulations of Section 4.4.3 of this By-law shall apply to the additional permitted use.

4.4.5.89 RURAL EXCEPTION NO. 89 (RU-89) ZONE

(B/L No. 2006-177, 2009-073, 2009-103, 2011-074) a. Within the Rural Exception No. 89 (RU-89) Zone located in Part of Lot 19, Concession 4, in the Township of Uxbridge and shown on Schedule ‘A3’ of Zoning By-law 81019, as amended, business shall be permitted, in addition to the uses in Section 4.4.1. The permitted swimming pool and landscaping business use, together with a single detached residence shall not be subject to the regulations of

4: ZONE PROVISIONS

4.4 RURAL (RU) ZONE

Sections 4.4.2 or 4.4.3, but shall be subject to the following:

| | | |
|------|------------------------------------------------------------------------|-------------------|
| i. | Minimum Lot Area | 1.5 hectares |
| ii. | Minimum Lot Frontage | 250 metres |
| iii. | Maximum Floor Area for Office/Shop | 450 square metres |
| iv. | Minimum Front Yard Setback for Office/Shop Building | 35 metres |
| v. | Minimum Setback from any other lot line for Office/Shop Building | 15 metres |
| vi. | Minimum Setback from any lot line for single detached dwelling | 15 metres |
| vii. | Minimum Landscaped Open Space Area | 8,000 sq. metres |

4.4.5.90 RURAL EXCEPTION NO. 90 (RU-90) ZONE

(B/L No.
2010-018)

Notwithstanding anything else contained within Zoning By-law No. 81-19, as otherwise amended, to the contrary, within the Rural Exception No. 90 (RU-90) Zone, located in Part of Lots 17 and 18, Concession 3 (Uxbridge), all provisions of the Rural (RU) Zone of Zoning By-law No. 81-19 shall apply save and except as specifically noted below:

- (a) Subject to section 4.4.5.90(b), storage shall be a permitted use on lands within this zone provided that such use shall only be permitted as an accessory use in conjunction with a residence which is constructed and approved by the Township for occupancy.
- (b) Any outdoor storage related to the use of the accessory building shall be located to the rear of the accessory building, be screened from view from Regional Road No. 47 by fencing or landscaping and shall be limited in size to 140m². This provision does not apply to equipment or motor vehicles.
- (c) The total floor area permitted for all floor area within accessory buildings is 297 square metres.
- (d) The maximum ground floor area permitted is 500 square metres.

4.4.5.91 RURAL EXCEPTION NO. 91 (RU-91) ZONE

(B/L No.
2006-198
2009-090
2012-102
079
2018-083
2020-124)

That notwithstanding the provisions of Section 4.4.1.b. of Zoning By-law No. 81-19, as amended, to the contrary and in accordance with Section 39 of the Planning Act R.S.O. 1990, as amended, within the Rural Exception No. 91 Zone, located in Part of Lot 15, 2015-Concession 1, in the Township of Uxbridge, only the uses and provisions noted below shall apply on a temporary basis for a three (3) year period commencing on the 21st day of June 2021, and terminating on the 21st day of June 2024.

a. PERMITTED USES

No person shall within the Rural Exception NO. 91 (RU-91) Zone use any land or erect, alter or use any building or structure except for the following use:

- i. A small-scale industrial glass and aluminum fabrication operation.

b. PROHIBITED USES

4: ZONE PROVISIONS

4.4 RURAL (RU) ZONE

i. Outside storage

c. REGULATIONS FOR PERMITTED USES

i. Maximum gross floor area – 4,645 m²

4.4.5.92 RURAL EXCEPTION NO. 92 (RU-92) ZONE

(B/L No.
2010-155
2012-170)

a. Within the Rural Exception No. 92 (RU-92) Zone located in Part of Lot 6, Concession 5, in the former Township of Scott in the Township of Uxbridge, the only use permitted in the use identified in subsection i and it is subject to the regulations in subsection ii.

i. PERMITTED USE

- Contractor's Yard

ii. REGULATIONS FOR PERMITTED USE

| | |
|----------------------------------------------|--------------------|
| - Maximum Gross floor Area of all Structures | 1000m ² |
| - Maximum Outdoor Storage | 2% |
| - Minimum Landscaped Open Space | 10% |

4.4.5.93 RURAL EXCEPTION NO. 93 (RU-93) ZONE

(B/L No.
2007-131)

Notwithstanding the uses permitted in the Rural (RU) Zone, within the Rural Exception No. 93 (RU-93) Zone, no buildings or structures, including accessory buildings or structures shall be permitted.

4.4.5.94 HOLDING RURAL EXCEPTION NO. 94 ((H)RU-94) ZONE

(B/L No.
2010-179)

No person shall within the Holding Rural Exception No. 94 ((H)RU-94) Zone on lands in the Township of Uxbridge known municipally as 610 Ball Road, as well as Part Lot 36, Concession 6, Township of Uxbridge, and shown on Schedule 'A1' and 'A2' of Zoning By-law 81-19, as amended, use any building or structure or make any other use of the land until the Holding (H) Symbol is removed by amendment to this By-law, except for residential and agricultural uses existing as of November 15, 2010.

4.4.5.94.2 Upon removal of the Holding (H) Symbol within the Holding Rural Exception No. 94 ((H)RU-94) Zone on lands in the Township of Uxbridge known municipally as 610 Ball Road, as well as Part Lot 36, Concession 6, Township of Uxbridge, and shown on Schedule 'A1' and 'A2' of Zoning By-law 81-19, as amended, notwithstanding the provisions of Section 4.4.1 of Zoning By-law 81-19, as otherwise amended, to the contrary, and in accordance with Section 39 of the Planning Act R.S.O. 1990, as amended, within the Rural Exception No. 94 Zone, located in Part of Lot 36, Concession 6, in the Township of Uxbridge, the following use shall also be permitted on a temporary basis for a three (3) year period commencing on the 15th day of November 2010, and terminating on the 15th day of November 2013.

i. A maximum of 18 dogs over the age of twelve (12) weeks may be kept in the single detached dwelling house existing on November 15, 2010 and an accessory fenced outdoor exercise area for the dogs.

4.4.5.94.3 THAT the Council of the Corporation of the Township of Uxbridge shall not remove the Holding (H) Symbol from the Holding Rural Exception No. 94 ((H)RU-94) Zone on the lands which are the subject of this by-law until the following conditions have been

4: ZONE PROVISIONS**4.4 RURAL (RU) ZONE**

complied with:

- a. A Site Plan and other required documentation has been completed by the proponent and submitted to, and approved by, the Township of Uxbridge for the fenced outdoor exercise area for the dogs;
- b. The Owner has entered into a Site Plan Development Agreement with the Township of Uxbridge, to be registered on the title of the lands; and,
- c. The Owner has entered into an agreement with the Township of Uxbridge to allow Animal Control access to the dwelling as required to ensure the dogs are in good condition.

4.4.5.95 RURAL EXCEPTION NO. 95 (RU-95) ZONE

(B/L Nos. 2010-180, 2012-140, 2013-177, 2016-140, 2019-151) Within the Rural Exception No. 95 (RU-95) Zone on lands in the Township of Uxbridge known municipally as 5516 Regional Highway 47, as well as Part Lot 23, Concession 4, Township of Uxbridge, and shown on Schedule 'A3' of Zoning By-law 81-19, as amended, notwithstanding the provisions of Section 4.4.1 of Zoning By-law 81-19, as otherwise amended, to the contrary, and in accordance with Section 39 of the Planning Act R.S.O. 1990, as amended, within the Rural Exception No. 95 Zone, located in Part of Lot 23, Concession 4, in the Township of Uxbridge, the following use shall also be permitted on a temporary basis for a three (3) year period commencing on the 28th day of October, 2019, and terminating on the 28th day of October, 2022.

- i. An art gallery in the single detached dwelling house existing on November 15, 2010 and an accessory parking area.

4.4.5.96 RURAL EXCEPTION NO. 96 (RU-96) ZONE

(B/L Nos. 2010-181, 2012-198, 2013-172) Within the Rural Exception No. 96 (RU-96) Zone on lands in the Township of Uxbridge known municipally as 14141 Concession 5, as well as Part Lot 31, Concession 5, Township of Uxbridge, and shown on Schedule 'A5' of Zoning By-law 81-19, as amended, notwithstanding the provisions of Section 4.4.1 of Zoning By-law 81-19, as otherwise amended, to the contrary, and in accordance with Section 39 of the Planning Act R.S.O. 1990, as amended, within the Rural Exception No. 96 Zone, located in Part of Lot 31, Concession 5, in the Township of Uxbridge, the following use shall also be permitted on a temporary basis for a three (3) year period commencing on the 15th day of November 2010, and terminating on the 11th day of November 2016.

- i. Storage and cleaning of historical building artifacts in the existing barn on the lot, and outside storage of historical building artifacts on part of the lot which will not exceed 0.5 hectares.

4.4.5.97 RURAL EXCEPTION NO.97 (RU-97) ZONE

(B/L Nos. 2012-131, 2012-202) Within the Rural Exception No. 97 (RU-97) Zone located in Part Lot 21, Concession 4, Township of Uxbridge, and Shown on Schedule 'A3' of Zoning By-law No. 81-19, as amended, the provisions of the RU Zone shall apply and be complied with respect to the lands within the Rural Exception No. 97 (RU-97) Zone located in Part Lot 21, Concession 4, Township of Uxbridge, and shown on Schedule 'A3' of Zoning By-law 81-19, as amended, save and except for the following:

PERMITTED USES

4: ZONE PROVISIONS

4.4 RURAL (RU) ZONE

The only permitted uses shall be:

- i. A single detached dwelling house and accessory uses including a home occupation in accordance with Section 5.10;
- ii. Conservation, forestry and reforestation;
- iii. A farm or nursery farm including accessory agricultural uses;
- iv. A public use in accordance with the provisions of Section 5.18 hereof;
- v. The following additional accessory uses;
 - a. Storage of a maximum total of 8 antique motor vehicles on the property, which vehicles shall be owned by the owner of the property, in permitted accessory buildings totaling 610 square metres which shall not include agricultural buildings which includes the existing horse run-in shed and the existing 74 square metre hay storage structure; and,
 - b. Repair, by an owner or resident of the property, of antique motor vehicles owned by an owner or resident of the property and stored within permitted accessory buildings encompassing 610 square metres on the property.
 - c. For the purposes of Section 4.4.5.97, the term antique motor vehicle is defined as a motor vehicle that is owned as a collector's item and is operated solely for use in exhibitions, club activities, parades and other similar functions and is not used for general transportation.

PROHIBITED USES

The following uses shall be prohibited:

- i. A public , private, or commercial exhibition of motor vehicles;
- ii. The sale or offering for sale of motor vehicles;
- iii. The storage of any motor vehicle in the accessory buildings encompassing 610 square metres not defined as an antique motor vehicle by this by-law;
- iv. The repair of any motor vehicles by a person other than an owner or resident of the property;
- v. The repair of any motor vehicles other than those permitted to be stored on the property; and,
- vi. Any non-agricultural use of the 74 square metres hay storage structure including the storage of motor vehicles or non-agricultural implements.

REGULATIONS FOR PERMITTED USES

The regulations of the RU Zone shall apply to the lands in the RU-97 Zone with the exception that:

- i. no new accessory buildings other than agricultural buildings, shall be permitted and the existing permitted assessor buildings and structures encompassing 610 square metres, shall be limited to the gross floor area and height existing as of June 18, 2012; and,
- ii. a minimum of two parking spaces and a maximum of five parking spaces, exterior to a permitted residential dwelling or permitted accessory buildings encompassing 610 square metres, shall be permitted on the property.

4.4.5.98A RURAL EXCEPTION NO. 98A (RU-98A) ZONE

(B/L No.
2023-115)

Notwithstanding any other provisions of this By-law to the contrary, within the Rural Exception Zone No. 98A (RU-98A) Zone, located in Part Lot 17, Concession 3, Township of Uxbridge, and shown on Schedule 'A4' of Zoning By-law 81-19, as amended, the provisions of the Rural (RU) Zone shall apply, with the exception that the minimum lot area shall be 2.5 hectares.

4: ZONE PROVISIONS

4.4 RURAL (RU) ZONE

4.4.5.98B RURAL EXCEPTION NO. 98B (RU-98B) ZONE

(B/L No. 2023-115)

Notwithstanding any other provisions of this By-law to the contrary, within the Rural Exception Zone No. 98B (RU-98B) Zone, located in Part Lot 17, Concession 3, Township of Uxbridge, and shown on Schedule 'A4' of Zoning By-law 81-19, as amended, the provisions of the Rural (RU) Zone shall apply, with the exception that the following provisions shall apply:

- 1. Only Permitted Uses
Commercial Lawn Maintenance and Landscaping Business,
Accessory Parking and Outside Storage
- ii. Minimum Lot Area 1.5 hectares
- iii. Minimum Lot Frontage 130 metres

4.4.5.99 RURAL EXCEPTION NO.99 (RU-99) ZONE

B/L No. (2012-080)

Notwithstanding the minimum lot area requirements for the Rural (RU) Zone, within the Rural Exception No. 99 (RU-99) Zone, located in 225 Main Street North, Part Lot 22, Concession 7, Township of Uxbridge and shown on Schedules 'A1' and 'A2' hereof, the minimum lot area shall be 4 hectares including lands in the EP Zone in the same ownership.

4.4.5.100 RURAL EXCEPTION NO.100 (RU-100) ZONE

B/L Nos. (2013-101 2014-041)

Notwithstanding the regulations of Sections 4.4.1, 4.4.2, 4.4.3 and 4.4.4 the following regulations shall apply to the lands in the RU-100 Zone:

PERMITTED USES

- a) Motor vehicle repair garage;
- b) Plumbing, heating and air conditioning supply establishment;
- c) Gas bar and/or convenience commercial sales use;
- d) Eating establishment including accessory drive-through and/or drive-in uses;
- e) Motor vehicle sales establishment;
- f) Motor vehicle service and supply establishment;
- g) Motor vehicle sales and service establishment;
- h) Sales and rental establishment;
- i) Outside motor vehicle storage;
- j) Motor vehicle washing establishment;
- k) Garden and nursery sales and supply establishment;
- l) A public use in accordance with the provisions of Section 5.18 but notwithstanding the provisions of Section 5.18, an access road to the public lands to the south of the lands in the RU-100 Zone shall be permitted; and,
- m) Accessory uses.

REGULATIONS FOR PERMITTED USES

- a) Minimum Lot Area 5 hectares
- b) Minimum Lot Frontage 80 metres
- c) Minimum Front Yard 20 metres
- d) Minimum Side Yard 10 metres
- e) Minimum Rear Yard 30 metres
- f) Maximum Lot Coverage of all Buildings 25%
- g) Minimum Landscaped Open Space 25%
- h) Maximum Building Height 10 metres

4: ZONE PROVISIONS

4.4 RURAL (RU) ZONE

4.4.5.101 RURAL EXCEPTION NO.101 (RU-101) ZONE

B/L No. (2015-114) Within the Rural Exception No. 101 (RU-101) Zone located in Part Lot 23, Concession 8, Township of Uxbridge, and shown on Schedule 'A3' of Zoning By-law 81-19, as amended, the provisions of the RU Zone shall apply and be complied with, save and except that only the following regulations shall apply to the use of the lands for a publicly owned and operated animal shelter, and in particular Section 4.4.3 j. shall not apply to such as use:

ADDITIONAL PERMITTED USES

Publicly owned and operated animal shelter and accessory uses shall be permitted in addition to the other permitted uses in the RU Zone.

PROHIBITED USES

A residential use, other than a residential use accessory to the animal shelter use, shall be prohibited.

REGULATIONS

- a. Minimum Lot Area Requirement 5 hectares
- b. Minimum Front Yard 10 metres
- c. Maximum Lot Coverage of all Buildings 10%

4.4.5.102 RURAL EXCEPTION NO. 102 (RU-102) ZONE

(B/L No. 89-11 2016-001) Notwithstanding the provisions of Sections 4.4.1 to 4.4.4 inclusive of Zoning By-law No. 81-19, as otherwise amended, to the contrary, in the Rural Exception No. 102 (RU-102) Zone, located in part of Lots 1 and 2, Concession VIII, in the former Township of Scott, only the following provisions shall apply and be complied with:

- a. Only Permitted Uses
 - i. Residential Uses
 - prohibited
 - ii. Non-Residential Uses
 - sales and service of watercraft, motorcycles and snowmobiles
 - a farm implement sales and supply establishment
 - a farm exclusive of buildings or structures
 - a public use in accordance with Section 5.18 of Zoning By-law No. 81-19, as amended.

(B/L No. 2001-007)

- iii. Minimum Lot Area and Frontage Requirements
 - Minimum Lot Area Requirement 3.5 hectares
 - Minimum Lot Frontage Requirement 160 metres
- iv. Minimum Yard Dimensions
 - Front Yard Depth 35 metres
 - Interior Side Yard Width 35 metres
 - Rear Yard Depth 35 metres
- v. Maximum Lot Coverage All Buildings 20 percent

4: ZONE PROVISIONS

4.4 RURAL (RU) ZONE

- vi. Minimum Open Space Requirement 25 percent
- vii. Maximum Building Height 8 metres

4.4.5.103 RURAL EXCEPTION NO.103 (RU-103) ZONE

(B/L No. 2015-095 2017-135)

Within the Rural Exception No. 103 (RU-103) Zone located in Part of Lot 20, Concession 2, Township of Uxbridge, known municipally as 211 Regional Road No. 39 in the Township of Uxbridge, and shown on Schedule ‘A5’ of Zoning By-law 81-19, as amended, the provisions of Section 4.4.1 shall apply save and except that a gardening and Christmas decorating business shall also be permitted. The permitted uses shall not be subject to the regulations of Sections 4.4.2 or 4.4.3, but shall be subject to the following regulations:

- i. Minimum Lot Area 1720m²
The lot area shall be defined as the area in the RU-103 Zone
- ii. maximum number of Buildings and Structures 3
- iii. Maximum Floor Area of Buildings and Structures 375m²
- iv. Minimum Landscaped Open Space Area 50%
- v. Maximum Truck Parking 6
- vi. Maximum Utility Trailer Parking 6
- vii. Storage containers shall be prohibited

4.4.5.104 RURAL EXCEPTION NO. 104 (RU-104) ZONE

(B/L No. 2016-084)

Notwithstanding the provisions of Sections 4.4.1, a Garden Suite shall be permitted on a temporary basis for a three year period commencing on June 16th 2016, and terminating on June 16th 2019. However, such Garden Suite and associated waste water treatment system shall be located a minimum of 30 metres from the Significant Woodland on the site identified in the Natural Heritage Evaluation, Silv-Econ Ltd. March 2016.

4.4.5.105 RURAL EXCEPTION NO. 105 (RU-105) ZONE

(B/L No. 2017-029, 2017-165)

Within the Rural Exception No. 105 (RU-105) Zone located in Part of Lot 37, Concession 4, 477 Davis Drive, Township of Uxbridge, and shown on Schedule 'A3' of Zoning By-law 81-19, as amended, the provisions of Section 4.4 shall apply save and except for the minimum lot area and lot frontage requirements which shall be 1.0 hectares and 30 metres respectively. In addition, any future severances shall be prohibited.

4.4.5.106 RURAL EXCEPTION NO. 106 (RU-106) ZONE

(B/L No. 2017-029)

Notwithstanding the provisions of Section 4.4.2 a. and b. of the Zoning By-law No. 81-19, as otherwise amended, in the Rural Exception Zone No. 106 (RU-106) Zone located in part of Lot 37, Concession 4, 477 Davis Drive, Township of Uxbridge, the establishment of any new accessory dwelling, as well as any future consents to sever shall be prohibited. In all other respects, the provisions of the Rural (RU) Zone shall apply.

4.4.5.107 HOLDING RURAL EXCEPTION NO. 107 ((H)RU-107) ZONE

(B/L No.

- a. No person shall within the Holding Rural Exception No. 107 ((H)RU-107) Zone

4: ZONE PROVISIONS

4.4 RURAL (RU) ZONE

2017-134
2018-076)

located in Part 1 Concession 4 in the Township of Uxbridge, and shown on Schedule 'A3' of Zoning By-law 81-19, as amended, use any building or structure or make any other use of the land until the Holding (H) Symbol is removed by amendment to this By-law, except for the uses, buildings and structures legally existing as of the August 21, 2017.

- b. Upon removal of the Holding (H) Symbol within the Holding Rural Exception No. 107 ((H)RU-107) Zone located in Part 1 Concession 4 in the Township of Uxbridge, and shown on Schedule 'A3' of Zoning By-law 81-19, as amended, in addition to the uses permitted by Section 4.4.1 of Zoning By-law No. 81-19, as amended, to the contrary, no person shall use any land or erect, alter or use any building or structure except in accordance with the following provisions:

ADDITIONAL PERMITTED USES

A private vocational school for special needs youth and adults with a maximum of 20 students

REGULATIONS FOR PERMITTED USES

The lands in the Rural Exception No. 107 (RU-107) Zone located in Part 1 Concession 4 in the Township of Uxbridge, and shown on Schedule 'A3' of Zoning By-law 81-19, as amended, shall be subject to the following regulations:

- i. Minimum Lot Area, Lot Frontage and Yard Dimensions
Existing as of August 21, 2017
- ii. Maximum number of dwelling houses per lot 1
- iii. Maximum Height of Buildings and Structures
2 storeys
- iv. Minimum Landscaped Open Space of Lot 80%
- c. THAT the Council of the Corporation of the Township of Uxbridge shall not remove the Holding (H) Symbol from the Holding Rural Exception No. 107 ((H)RU-107) Zone on the lands which are subject to this by-law until the following conditions have been complied with:
- i. The Township has approved a site plan and related agreement under the Planning Act which conforms with the Oak Ridges Moraine Conservation Plan, and which includes a safety plan including safety measures for students and surrounding residents such as fencing of the lot; traffic control and parking plan; servicing plan; landscaping/buffering plan and which addresses all other requirements of the Township based on technical studies required by the Township; and
- i. All necessary approvals have been received from the Toronto and Region Conservation Authority, and any conditions of the Authority have been appropriately incorporated into the plan and subdivision agreement and financially secured, all to the satisfaction of the Authority and confirmed in writing to the Township.

4.4.5.108 RURAL EXCEPTION NO. 108 (RU-108) ZONE

(B/L No.
2018-091)

Notwithstanding the provisions of Section 4.4.1 and 4.4.2, a second residential unit shall be permitted in an accessory building existing as of June 18, 2018, and an extension to such accessory building. The extension shall have a maximum floor area of 120 square metres, a maximum width which is the same as the existing accessory building, and shall be located no closer than 13 metres from the front lot line. Such second residential unit shall have a

4: ZONE PROVISIONS**4.4 RURAL (RU) ZONE**

minimum of two parking spaces provided for the unit outside of the garage in a driveway or other parking area associated with the lot on which the second residential unit is located in addition to the parking spaces provide for the main residential unit. There shall also be two points of ingress and egress from the second residential unit.

4.4.5.109 RURAL EXCEPTION NO. 109 (RU-109) ZONE

(B/L No. 2018-179) Notwithstanding the provisions of Section 4.4.1 and 4.4.2, a second residential unit shall be permitted in a second storey addition to accessory building existing as of November 15, 2018. The second storey addition shall have a maximum floor area of 93 square metres. Such second residential unit shall have a minimum of two parking spaces provided for the unit outside of a garage in a driveway or other parking area associated with the lot on which the second residential unit is located in addition to the parking spaces provided for the main residential unit.

(Note: missed number to be used as required).

4.4.5.111 RURAL EXCEPTION NO. 111 (RU-111) ZONE

(B/L No. 2019-125) Within the Rural Exception No. 111 (RU-111) Zone located in Part Lot 16, Concession 6, Geographic Township of Scott, Township of Uxbridge and shown on Schedule 'A5' of Zoning By-law 81-19, as amended, the provisions of Section 4.4.1 and 4.4.2 only shall apply save and except for the minimum lot area and lot frontage requirements which shall be 0.92 hectares with a frontage of 60 metres, and the minimum yard dimensions which shall be 6 metres for each yard. In addition, any future consents to sever shall be prohibited.

4.4.5.112 RURAL EXCEPTION NO. 112 (RU-112) ZONE

(B/L No. 2019-125) Within the Rural Exception No. 112(RU-112) Zone located in Part Lot 16, Concession 6, Geographic Township of Scott, Township of Uxbridge and shown on Schedule 'A5' of Zoning By-law 81-19, as amended, the provisions of Section 4.4.1 and 4.4.3 only shall apply save and except, the minimum lot area and lot frontage requirements which shall be 29 hectares with a frontage of 144 metres. In addition, the establishment of any new accessory dwelling, as well as any future consents to sever shall be prohibited.

4.4.5.113 RURAL EXCEPTION NO. 113 (RU-113) ZONE

(B/L No. 2019-154) Notwithstanding the provisions of Section 4.4.1 and 4.4.2, a second residential unit shall be permitted in an accessory building existing as of October 21, 2019. Such second residential unit shall have a minimum of two parking spaces provided for the unit outside of a garage in a driveway or other parking area associated with the lot on which the second residential unit is located in addition to the parking spaces provided for the main residential unit.

4.4.5.114 RURAL EXCEPTION NO. 114 (RU-114) ZONE

(B/L No. 2019-174) Within the Rural Exception No. 114 (RU-114) Zone located in Part Lot 16, Concession 6, Township of Uxbridge and shown on Schedule 'A3' of Zoning By-law 81-19 as amended, the provisions of Sections 4.4.1 shall apply save and except that a dog daycare use which accommodates a maximum of 8 dogs per day; a boarding kennel use which accommodates a maximum of 4 dogs at any time; and, a kennel class use for a maximum of three sessions per week for a maximum of 8 dogs per session, shall also be permitted as accessory uses to a permitted use in buildings and structures existing as of December 2, 2019. The permitted uses shall not be subject to the regulations of Sections 4.4.2 or 4.4.3 or Section 5.1, but shall be subject to the following regulations:

4: ZONE PROVISIONS

4.4 RURAL (RU) ZONE

- i. Minimum Lot Area 4.7 hectares
- ii. Minimum Lot Frontage 279 metres
- iii. Minimum Front Yard 13 metres
- iv. Minimum Interior Side Yard 30 metres
- v. Minimum Rear Yard 30 metres
- vi. Minimum setback of accessory buildings used for dog daycare, boarding kennel and kennel class uses
 - a. from a dwelling unit on the same lot 0 metres
 - b. from any lot line 13 metres
 - c. from a dwelling unit on another lot 90 metres
 - d. from a Kennel on another lot 3000 metres
- vii. Accessory buildings and structures shall be permitted between the principal or main building on the lot and the street line.
- viii. Outdoor exercise and practice yards shall be located to the north of the dwelling unit existing as of December 2, 2019, with the exception of one exercise and practice yard existing as of December 2, 2019 which is permitted adjacent to the existing training classroom building.

4.4.5.115 HOLDING RURAL EXCEPTION NO. 115 ((H)RU-115) ZONE

(B/L No. 2020-069)

- a. No person shall within the Holding Rural Exception No. 115 ((H) RU-115) Zone located in Part of Lot 12, Concession 1, Township of Uxbridge, and shown on Schedule "A3" of Zoning By-law 81-19, as amended, use any building or structure or make any other use of the land until the Holding (H) Symbol is removed by amendment to this By-law, except any use, building or structure existing as of June 8, 2020, a farm, a conservation, forestry and reforestation use, a public use in accordance with the provisions of Section 5.18 hereof and accessory uses to these permitted uses.
- b. Upon removal of the Holding (H) Symbol within the Holding Rural Exception No. 115 ((H) RU-115) Zone located in Part of Lot 12, Concession 1, Township of Uxbridge, and shown on Schedule "A3" of Zoning By-law 81-19, as amended, notwithstanding the provisions of Sections 4.4.1. 4.4.2, and 4.4.3 of Zoning By-law 81-19, as otherwise amended to the contrary, the following provisions shall apply and be complied with respect to the lands in the Rural Exception No. 115((H) RU-115) Zone:

ONLY PERMITTED USES

- i. A dry grain processing plant including processing tower, surge bins, related office and other uses;
- ii. Conservation, forestry and reforestation or similar passive uses that provide for the preservation and management of the natural environment;
- iii. A farm;
- iv. A public use in accordance with the provisions of Section 5.18 hereof; and,
- v. Accessory uses to the permitted uses.

REGULATIONS

The following regulations shall apply to the lands in the RU-115 Zone:

- i. Minimum Lot Requirement and Lot Frontage Existing as of June 8, 2020

4: ZONE PROVISIONS

4.4 RURAL (RU) ZONE

- | | | |
|-------|--------------------------------------------------------------------------------------------------------------------------------------------------------------------------------------------------------------------------------------------------|----------------------|
| ii. | Minimum Yard Dimensions | |
| | Front Yard Depth | 80 metres |
| | South Side Yard Width | 50 metres |
| | North Side Yard Width | 180 metres |
| | Rear Yard Depth | 550 metres |
| iii. | Maximum Area which can be disturbed by development | 20% |
| iv. | Maximum Impervious Area | 15% |
| v. | Maximum Building Floor Area | 8,750 m ² |
| vi. | Maximum Lot Coverage of All Buildings and Structures | 10% |
| vii. | Maximum Height of Buildings and Structures | |
| | Processing Tower | 18.3 metres |
| | Surge Bins | 15 metres |
| | Office and other buildings | 2 storeys |
| viii. | Minimum Parking | 20 parking spaces |
| ix. | Minimum Vegetation Protection Zone | |
| | The lands within an area 30 metres from the south lot line shall be used for no other purpose than conservation, forestry and reforestation or similar passive uses that provide for the preservation and management of the natural environment. | |
- c. That the Council of the Corporation of the Township of Uxbridge shall not remove the Holding (H) Symbol from the Holding Rural Exception No. 115 ((H) RU-115) Zone in Part of Lot 17, Concession 3, Township of Uxbridge, and shown on Schedule "A3" of Zoning By-law 81-19, as amended until the following conditions have been satisfied:
- i. All studies required by the Township have been prepared to the satisfaction of the Township of Uxbridge and the recommendations incorporated into the Site Plan and Site Plan Agreement for the Subject Lands and financially secured and registered on the title of the property including:
- Detailed plans for the facility, including a landscape plan, and related processes to mitigate any risk related to the spread of noxious weeds which will be approved by the Township in consultation with Provincial and/or weed control specialists;
 - Detailed plans for the facility and related processes including a landscaping plan and provision for bicycle parking;
 - An acoustical engineer shall verify that the source sound level specifications and locations of equipment which will emit noise conform to the assumptions made in the Noise Impact Study, HGC Engineering, September 2019, revised April" 2020 and that acceptable sound levels will result at all off-site residential receptors;
 - Provision of any additional or revised detailed reports, designs or other submissions related to site servicing required by the Township including erosion control drawings, a water and sewage plan, a revised stormwater management plan, a well monitoring plan, a lighting plan, plans that demonstrate incorporation of best practices that will aid in reducing emissions or minimizing impacts of

4: ZONE PROVISIONS**4.4 RURAL (RU) ZONE**

emissions resulting in lower POI emissions, and cost estimates to address comments identified by AECOM Canada Ltd. and the Region of Durham with the scope of the work being determined in consultation with the Township and the Region of Durham as applicable; and,

- A landform conservation plan that satisfies the requirements of the Oak Ridges Moraine Conservation Plan, with the scope being determined in consultation with the Township and the Region of Durham;
- ii. Submission of a clearance letter for archeological assessment from the Ministry of Tourism, Culture and Sport to the Region of Durham;
 - iii. Submission of a Regional Reliance letter and Certificate of Insurance to the Region's satisfaction to the Region for environmental work completed (Phase II Environmental Site Assessment); and,
 - iv. Any agreements required by the Region of Durham have been entered into with the Region and registered on the title of the property.

4.4.5.116 HOLDING RURAL EXCEPTION NO. 116 ((H) RU-116) ZONE

(B/L No.
2020-106)

- a. No person shall within the Holding Rural Exception No. 116 ((H)RU-116) Zone located in Part of Lot 27, Concession 2 in the Township of Uxbridge, and shown on Schedule 'A3' of Zoning By-law 81-19, as amended, use any building or structures or make any other use of the land until the Holding (H) Symbol is removed by amendment to this By-law, except for agricultural and conservation uses.
- b. Upon removal of the Holding (H) Symbol within the Rural Exception No. 116 (RU-116) Zone located in Part Lot 27, Concession 2 in the Township of Uxbridge, and shown on Schedule 'A3' of Zoning By-law 81-19, as amended, the provisions of Sections 4.4.1, 4.4.2 and 4.4.3 shall apply, with the exception that the minimum lot area shall be 20 hectares.
- c. THAT the Council of the Corporation of the Township of Uxbridge shall not remove the Holding (H) Symbol from the Holding Rural Exception No. 116 ((H)RU-116) Zone on the lands which are the subject of this by-law until the following conditions have been complied with:
 - i. All requirements of the Township have been satisfied and incorporated into a Site Plan and Site Development Agreement for the subject lands and financially secured and registered on title.
 - ii. All necessary approvals have been received from Lake Simcoe Region Conservation Authority (LSRCA), and any conditions of the Authority have been appropriately incorporated into the Site Development Agreement or other required agreement and financially secured, all to the satisfaction of the Authority and confirmed in writing to the Township.

4.4.5.117 RURAL EXCEPTION NO. 117 (RU-117) ZONE

(B/L No. Notwithstanding the provisions of Section 4.4.1 and 4.4.2, a second residential

4: ZONE PROVISIONS

4.4 RURAL (RU) ZONE

2020-117) unit and storage shall be permitted in an accessory building existing as of November 19, 2020. Such second residential unit shall have a minimum of two parking spaces provided for the second residential unit outside of a garage in a driveway or other parking area associated with the lot on which the second residential unit is located in addition to the parking spaces provided for the main residential unit.

4.4.5.118 RURAL EXCEPTION NO. 118 (RU-118) ZONE

(B/L No. 2021-118) Within the Rural Exception No. 118 (RU-118) Zone located in Part Lot 14, Concession 6, Geographic Township of Scott, Township of Uxbridge and shown on Schedule 'A5' of Zoning By-law 81-19, as amended, the provisions of Section 4.4.1 and 4.4.2 only shall apply save and except for the minimum lot area and lot frontage requirements which shall be 1.47 hectares with a frontage of 85.9 metres. In addition, the housing of livestock in the existing barn and any future consents to sever shall be prohibited.

4.4.5.119 RURAL EXCEPTION NO. 119 (RU-119) ZONE

(B/L No. 2021-118) Within the Rural Exception No. 119 (RU-119) Zone located in Part Lot 14 and 15, Concession 6, Geographic Township of Scott, Township of Uxbridge and shown on Schedule 'A5' of Zoning By-law 81-19, as amended, the provisions of Section 4.4.1 and 4.4.3 only shall apply save and except, the minimum lot area and lot frontage requirements which shall be 72.9 hectares, including lands in the Environmental Protection (EP) Zone which form part of the lot, with a frontage of 111.39 metres. In addition, the establishment of any new accessory dwelling, as well as any future consents to sever shall be prohibited.

4.4.5.120 RURAL EXCEPTION NO. 120 (RU-120) ZONE

(B/L No. 2022-113) Notwithstanding the provisions of Section 4.4.1 and 4.4.2, a second residential unit and storage shall be permitted in an accessory building existing as of September 12, 2022. Such second residential unit shall have a minimum of two parking spaces provided for the second residential unit outside of a garage in a driveway or other parking area associated with the lot on which the second residential unit is located in addition to the parking spaces provided for the main residential unit.

4.4.5.121 RURAL EXCEPTION NO. 120 (RU-121) ZONE

(B/L No. 2022-114) Notwithstanding the provisions of Section 4.4.1 and 4.4.2, a second residential unit and storage shall be permitted in an accessory building existing as of September 12, 2022. Such second residential unit shall have a minimum of two parking spaces provided for the second residential unit outside of a garage in a driveway or other parking area associated with the lot on which the second residential unit is located in addition to the parking spaces provided for the main residential unit.

4.4.5.122 RURAL EXCEPTION NO. 122 (RU-122) ZONE

(B/L No. 2023-085) Notwithstanding the provisions of Section 4.4.1 and 4.4.2, a second residential unit and storage, including connected storage, shall be permitted in an accessory building existing as of June 10, 2023. Such second residential unit shall have a minimum of two parking spaces provided for the second residential unit outside of a garage in a driveway or other parking area associated with the lot on which the second residential unit is located, in addition to the parking spaces provided for the main residential unit.

4: ZONE PROVISIONS**4.4 RURAL (RU) ZONE**

4.4.5.123 RURAL EXCEPTION NO. 123 (RU-123) ZONE

(B/L No. 2023-116) Notwithstanding the provisions of Section 4.4.1 and 4.4.2, a second residential unit and storage, including connected storage, shall be permitted in an accessory building existing as of June 10, 2023. Such second residential unit shall have a minimum of two parking spaces provided for the second residential unit outside of a garage in a driveway or other parking area associated with the lot on which the second residential unit is located, in addition to the parking spaces provided for the main residential unit.

4.4.5.124 RURAL EXCEPTION NO. 124 (RU-124) ZONE

(B/L No. 2023-134) Within the Rural Exception No. 124 (RU-124) Zone located in Part Lot 15, Concession 4, Township of Uxbridge and shown on Schedule 'A5' of Zoning By-law 81-19, as amended, the provisions of Section 4.4.1 and 4.4.2 only shall apply save and except for the minimum lot area and lot frontage requirements which shall be 3.8 hectares with a frontage of 220 metres, including those lands in the Environmental Protection Exception No. 74 (EP-74) Zone abutting the RU-124 Zone. In addition, any future consents to sever shall be prohibited.

4.4.5.125 RURAL EXCEPTION NO. 125 (RU-125) ZONE

(B/L No. 2023-134) Within the Rural Exception No. 125 (RU-125) Zone located in Part Lot 15, Concession 4, Township of Uxbridge and shown on Schedule 'A5' of Zoning By-law 81-19, as amended, the provisions of Section 4.4.1 b. and c. and 4.4.3 only shall apply save and except, the minimum lot area and lot frontage requirements which shall be 35 hectares with a frontage of 180 metres, including those lands in the Environmental Protection Exception No. 74 (EP-74) Zone abutting the RU-125 Zone. In addition, the establishment of any new dwelling, as well as any future consents to sever shall be prohibited.

4: ZONE PROVISIONS

4.5 RESIDENTIAL CLUSTER (RC) ZONE

4.5.1 PERMITTED USES

No person shall within the Residential Cluster (RC) Zone use any land or erect, alter or use any building or structure except for one or more of the following uses:

a. Residential uses

(B/L Nos.
90-49
2002-109)

- i. a single-family detached dwelling house;
- ii. a Group Home - Type 1 in accordance with the provisions of Section 5.8 hereof;
- iii. private home daycare in accordance with Section 5.26 of Zoning By-law No. 81-19

b. Non-Residential Uses

(B/L No.
82-27)

- i. a home occupation in accordance with the provisions of Section 5.10 hereof; and
- ii. a public use in accordance with the provisions of Section 5.18 hereof.

c. Accessory Uses

Uses, buildings or structures accessory to any of the foregoing listed permitted uses are permitted provided such are in accordance with the provisions of Section 5.1 hereof.

4.5.2 REGULATIONS FOR PERMITTED RESIDENTIAL USES

(B/L No.
82-27)

- a. Minimum Lot Area Requirement 3000 square metres
- b. Minimum Lot Frontage Requirement 35 metres
- c. Minimum Yard Requirements
 - i. Front Yard Depth 15 metres
 - ii. Exterior Side Yard Width 15 metres
 - iii. Interior Side Yard Width 6 metres
 - iv. Rear Yard Depth 15 metres

(B/L No.
87-24)

- d. Minimum Gross Floor Area Requirement 110 square metres
- e. Maximum Lot Coverage of All Buildings 30 per cent
- f. Minimum Setback From Street Centreline
 - i. Provincial Highway 33 metres
 - ii. Regional Road - Type "A" 33 metres
 - iii. Regional Road - Type "B" 28 metres
 - iv. Township Road 25 metres
- g. Minimum Landscaped Open Space Requirement 30 per cent
- h. Maximum Number of Dwelling Houses Per Lot 1
- i. Maximum Height of Buildings 10 metres

4: ZONE PROVISIONS

4.5 RESIDENTIAL CLUSTER (RC) ZONE

4.5.3 GENERAL ZONE PROVISIONS

(B/L No. 82-27) All provisions of Section 5 of this By-law where applicable to the use of any land, building or structure permitted within the residential Cluster (RC) Zone shall apply and be complied with.

4.5.4 SPECIAL ZONE CATEGORIES - RESIDENTIAL CLUSTER (RC) ZONE

4.5.4.1 RESIDENTIAL CLUSTER EXCEPTION NO. 1 (RC-1) ZONE

(B/L No. 88-10) Notwithstanding the minimum lot area requirement for the Residential Cluster (RC) Zone, as contained in Section 4.5.2 a. of Zoning By-law No. 81-19, as otherwise amended, to the contrary, within the Residential Cluster Exception No. 1 (RC-1) Zone, located in part of Lot 37, Concession VII, in the former Township of Uxbridge, a maximum of five (5) lots shall be permitted and the minimum lot area requirements shall be 0.4 hectares.

4.5.4.2 RESIDENTIAL CLUSTER EXCEPTION NO. 2 (RC-2) ZONE

(B/L No. 88-123) Notwithstanding the minimum lot area requirement for the Residential Cluster (RC) Zone, as contained in Section 4.5.2 a. of Zoning By-law No. 81-19, as otherwise amended, to the contrary, within the Residential Cluster Exception No. 2 (RC-2) Zone, located in part of Lot 6, Concession II, in the former Township of Uxbridge, a maximum of two (2) lots shall be permitted.

4.5.4.3 RESIDENTIAL CLUSTER EXCEPTION NO. 3 (RC-3) ZONE

(B/L Nos. 92-28 93-44) Notwithstanding the minimum lot area and frontage requirements as contained in Section 4.5.2a. and 4.5.2b., of Zoning By-law No. 81-19, as otherwise amended to the contrary, within the Residential Cluster Exception No. 3 (RC-3) Zone, located in part of Lot 31, Concession III, in the former Township of Uxbridge, the provisions of the Residential Cluster (RC) Zone shall apply save and except as specifically noted below in which case the following provisions shall apply and be complied with:

REGULATIONS FOR PERMITTED RESIDENTIAL USES

- i. Minimum lot area requirement 7,000 square metres
- ii. Minimum lot frontage requirement 50 metres
- iii. Maximum Number of Lots 5

4.5.4.4 RESIDENTIAL CLUSTER EXCEPTION NO. 4 (RC-4) ZONE

(B/L No. 92-75) Notwithstanding the minimum lot area, lot frontage, front yard depth and interior side yard requirements as contained in Sections 4.5.2 a., 4.5.2 b., 4.5.2 c.i and 4.5.2 c.iii, of Zoning By-Law No. 81-19, as otherwise amended, to the contrary, within the Residential Cluster Exception No.4 (RC-4) Zone, located in part of Lot 20, Concession III, in the former Township of Uxbridge, the provisions of the Residential Cluster (RC) Zone shall apply save and except as specifically noted below in which case the following provisions shall apply and be complied with:

REGULATIONS FOR PERMITTED RESIDENTIAL USES

- i. Minimum lot area requirement 2.1 hectares
- ii. Minimum lot frontage requirement 103 metres
- iii. Maximum Number of Lots 2
- iv. Minimum front yard depth requirement from the

4: ZONE PROVISIONS

4.5 RESIDENTIAL CLUSTER (RC) ZONE

- v. 3rd Concession Road Allowance 50 metres
- Minimum interior side yard width requirement
- from the south limit of the RC-4 Zone 40 metres

4.5.4.5 RESIDENTIAL CLUSTER EXCEPTION NO. 5 (RC-5) ZONE

(B/L No. 92-93) Notwithstanding the minimum lot frontage, front yard depth and interior side yard width requirements for the Residential Cluster (RC) Zone as contained in Sections 4.5.2b., 4.5.2c.ii and 4.5.2c.iii., of Zoning By-law No. 81-19, as otherwise amended, within the Residential Cluster Exception No. 5 (RC-5) Zone, located in part of Lot 28, Concession VII, in the former Township of Uxbridge, the provisions of the Residential Cluster (RC) Zone shall apply save and except as specifically noted below in which case the following provisions shall apply and be complied with:

REGULATIONS FOR PERMITTED RESIDENTIAL USES

- i. Minimum lot frontage requirement 13 metres
- ii. Maximum Number of Lots 2
- iii. Minimum Front Yard Depth 30 metres
- iv. Minimum Interior Side Yard Width from East Interior Side Lot Line 18 metres.

4.5.4.6 RESIDENTIAL CLUSTER EXCEPTION NO. 6 (RC-6) ZONE

(B/L No. 94-096) Notwithstanding the minimum lot area requirement, and any other provisions of Zoning By-law No. 81-19, as amended, to the contrary, within the Residential Cluster Exception No. 6 (RC-6) Zone, located in part of Lot 1, Concession IV, in the Township of Uxbridge (former Township of Uxbridge portion) all provisions of the Residential Cluster (RC) Zone shall apply, save and except as specifically noted below:

- i. minimum lot area requirement 1.2 hectares
- ii. maximum number of driveway accesses onto Regional Road No. 1 from all lots in the RC-6 Zone 1 only.

4.5.4.7 RESIDENTIAL CLUSTER EXCEPTION NO. 7 (RC-7) ZONE

(B/L Nos. 94-105, 2005-089 2023-123) Within the Residential Cluster Exception No. 7 (RC-7) Zone located in Part of Lot 6, Concession 1, in the Hamlet of Glasgow, in the Township of Uxbridge, and shown on Schedule "A3", of Zoning By-law 81-19, as amended, all provisions of the Residential Cluster (RC) Zone shall apply save and except as specifically noted below, in which case the following provisions shall apply and be complied with:

- i. Minimum Lot Area Requirement 5000 sq. metres
- ii. Minimum Lot Frontage Requirement 45 metres
- iii. Maximum number of Lots 3

4.5.4.8 RESIDENTIAL CLUSTER EXCEPTION NO. 8 (RC-8) ZONE

(B/L No. 95-131) Notwithstanding any other provisions of Zoning By-law No. 81-19, as amended, to the contrary, on those lands placed in the Residential Cluster Exception No. 8 (RC-8) Zone and the Environmental Protection (EP) Zone, in By-law No. 95-131, located in part of Lot 30, Concession 3, in the Community of Roseville, in the Township of Uxbridge, the following Zone Provisions shall apply and be complied with:

4: ZONE PROVISIONS

4.5 RESIDENTIAL CLUSTER (RC) ZONE

- i. Minimum Lot Frontage Requirement (Regional Road No. 8) 40 metres
- ii. Minimum Lot Area Requirement (EP and RC-8 Zones) 4,600 square metres
- iii. Number of Lots 2 only
- iv. Location of Buildings

Buildings shall only be erected on the portion of the lands placed in the RC-8 Zone.

For the purposes of determining lot frontage, lot area and frontage on an improved public road for the lands affected by Zoning By-law No. 95-131, the lands placed in the EP Zone and the RC-8 Zone shall be considered as one Zone for the purposes of these provisions.

4.5.4.9 RESIDENTIAL CLUSTER EXCEPTION NO. 9 (RC-9) ZONE

- (B/L No. 98-106) (i) Notwithstanding the provisions Section 4.5.2 a, of Zoning By-law No. 81-19, as amended, to the contrary, within the Residential Cluster Exception No.9 (RC-9) Zone, 98-106) located in part of Lot 1, Concession 6, in the Township of Uxbridge (former Township of Scott portion), all of the RC Zone provisions shall apply save and except the minimum lot area requirement shall be 1,800 square metres.
- (ii) [Expired]
- (iii) Notwithstanding any other provision of Zoning By-Law No. 81-19, to the contrary, within the RC-9 Zone, on those lands legally described as comprising Part 1, on Plan 40R-3244, no commercial activities shall be permitted.

4: ZONE PROVISIONS

4.6 ESTATE RESIDENTIAL (ER) ZONE

4.6.1 PERMITTED USES

No person shall within an Estate Residential (ER) Zone use any land or erect, alter or use any building or structure except for one or more of the following uses:

- a. Residential Uses
 - (B/L No. 90-49) i. a single-family detached dwelling house.
 - ii. private home daycare in accordance with Section 5.26 of Zoning By-law No. 81-19
- b. Non-Residential Uses
 - i. a home occupation in accordance with the provisions of Section 5.10 hereof;
 - ii. a public park; and
 - iii. a public use in accordance with the provisions of Section 5.18 hereof.
- c. Uses, buildings or structures accessory to any of the foregoing listed permitted uses, are permitted provided such are in accordance with the provisions of Section 5.1 hereof.

4.6.2 REGULATIONS FOR PERMITTED RESIDENTIAL USES

- a. Minimum Lot Area Requirement 8,000 square metres
- b. Minimum Lot Frontage Requirement 60 metres
- c. Minimum Yard Requirements
 - i. Front Yard Depth 15 metres
 - ii. Exterior Side Yard Width 15 metres
 - iii. Interior Side Yard Width 6 metres
 - iv. Rear Yard Depth 15 metres
- d. Minimum Gross Floor Area Requirement 185 square metres
- e. Maximum Lot Coverage of All Buildings 30 per cent
- f. Minimum Setback from Street Centreline
 - i. Provincial Highway 33 metres
 - ii. Regional Road - Type "A" 33 metres
 - iii. Regional Road - Type "B" 28 metres
 - iv. Township Road 25 metres
- g. Minimum Landscaped Open Space Requirement 30 per cent
- h. Maximum Number of Dwelling Houses Per Lot 1
- i. Maximum Height of Buildings or structures 10 metres

4.6.3 GENERAL ZONE PROVISIONS

4: ZONE PROVISIONS

4.6 ESTATE RESIDENTIAL (ER) ZONE

All provisions of Section 5 of this By-law where applicable to the use of any land, building or structure permitted within the Estate Residential (ER) Zone shall apply and be complied with.

4.6.4 SPECIAL ZONE CATEGORIES - ESTATE RESIDENTIAL (ER) ZONE

4.6.4.1 ESTATE RESIDENTIAL EXCEPTION NO. 1 (ER-1) ZONE

In addition to all the Zone Provisions for the Estate Residential (ER) Zone, and notwithstanding the minimum rear yard and interior side yard requirements for the Estate Residential (ER) Zone, of this By-law, to the contrary, within the Estate Residential Exception No. 1 (ER-1) Zone located in part of Lots 23, 24 and 25, Concession II, in the former Township of Uxbridge, the following provisions shall also apply:

- i. Maximum number of residential lots in ER-1 Zone 36
- ii. No building or structure shall be erected altered or used, in the ER-1 Zone, within a minimum of 15 metres of the EP-1 Zone, as shown on Schedule "A3" hereof, save and except buildings and structures necessary for flood or erosion control purposes.

4.6.4.2 ESTATE RESIDENTIAL EXCEPTION NO. 2 (ER-2) ZONE

In addition to all the Zone Provisions, and notwithstanding the rear yard and interior side yard requirements of this By-law, for the Estate Residential (ER) Zone, to the contrary, the following provisions shall also apply for these lands within the Estate Residential Exception No. 2 (ER-2) Zone, located in part of Lots 22, 23 and 24, Concession VI, in the former Township of Uxbridge, and shown on Schedule "A3" hereof:

- i. Maximum number of Residential lots permitted in ER-2 Zone 37
- ii. No buildings or structures, or portion thereof, excluding a fence, shall be erected within 46 metres of the portion of a rear or interior side lot line which abuts the road allowance between Concession V and VI, or abuts the line between Lots 21 and 22, Concession VI, in the former Township of Uxbridge.

4.6.4.3 ESTATE RESIDENTIAL EXCEPTION NO. 3 (ER-3) ZONE

(B/L No. 2003-063 2011-041) a. Within the Estate Residential Exception No. 3 (ER-3) Zone located in part of the west half of Lot 22, Concession 6 in the Township of Uxbridge, all the applicable provisions of the Estate Residential (ER) Zone shall apply, save and except as specifically noted below in which case the following provisions shall apply and be complied with:

- i. Maximum number of residential lots within the ER-3 Zone 12
- ii. Minimum Lot Size 3800m²
- iii. Minimum Lot Frontage 45m

4.6.4.4 ESTATE RESIDENTIAL EXCEPTION NO. 4 (ER-4) ZONE

(B/L Nos. 2003-063 2011-041) a. Within the Estate Residential Exception No. 4 (ER-4) Zone located in part of the west half of Lot 22, Concession 6 in the Township of Uxbridge, all applicable Zone provisions in the Estate Residential (ER) Zone shall apply, save and except as specifically noted below, in which case the following provisions shall apply and be complied with:

4: ZONE PROVISIONS

4.6 ESTATE RESIDENTIAL (ER) ZONE

- i. Minimum Setback for buildings and structures from the Environmental Protection Exception No. 16 (EP-16) Zone boundary 15 metres
- ii. Maximum number of residential lots within the ER-4 Zone 4
- iii. Minimum Lot Area 6000m²
- iv. Minimum Lot Frontage 45m

4.6.4.5 ESTATE RESIDENTIAL EXCEPTION NO. A (ER-A) ZONE

(B/L No. 2002-178) a. Within the Estate Residential Exception No. A (ER-A) Zone, located in Part of Lots 8 and 9, Concession IV, in the Township of Uxbridge, the applicable zone provisions of the Estate Residential (ER) Zone shall apply save and except as specifically noted below, in which case the following provisions shall apply and be complied with:

- i. Minimum Lot Area Requirement 6000 square metres
- ii. Minimum Lot Frontage Requirement 45 metres.

4.6.4.6 ESTATE RESIDENTIAL EXCEPTION NO. B (ER-B) ZONE

(B/L No. 2002-178) a. Within the Estate Residential Exception No. B (ER-B) Zone, located in Part of Lots 8 and 9, Concession IV, in the Township of Uxbridge, the applicable zone provisions of the Estate Residential (ER) Zone shall apply save and except as specifically noted below, in which case the following provisions shall apply and be complied with:

- i. Minimum Lot Area Requirement 4000 square metres
- ii. Minimum Lot Frontage Requirement 40 metres.

4.6.4.7 ESTATE RESIDENTIAL EXCEPTION NO. 7 (ER-7) ZONE

(B/L No. 2019-153) Within the Estate Residential Exception No. 7 (ER-7) Zone located in Part of Lots 26 and 27, Concession 6, Block 5, Plan 40M-2638 in the Township of Uxbridge, and shown on Schedule ‘A1’ and ‘A2’ of Zoning By-law 81-19, as amended, the provisions of Sections 4.5.1 and 4.5.3 shall apply. However, notwithstanding the provisions of Section 4.5.2 of Zoning By-law No. 81-19, as amended, to the contrary no person shall use any land or erect, alter or use any building or structure except in accordance with the following regulations for the permitted uses:

REGULATIONS FOR PERMITTED USES

The lands in the Estate residential Exception No. 7 (ER-7) Zone located in Part of Lots 26 and 27, Concession 6, Block 5 Plan 40M-2638 in the Township of Uxbridge, and shown on Schedule ‘A1’ and ‘A2’ of Zoning By-law 81-19, as amended, shall be treated as one lot for the purpose of these regulations:

- i. Minimum Lot Area 1.9 hectares
- ii. Minimum Lot Frontage 25 metres

4: ZONE PROVISIONS

4.6 ESTATE RESIDENTIAL (ER) ZONE

| | | |
|------|-------------------------------------------|-----------|
| iii. | Maximum number of dwelling houses per lot | 1 |
| iv. | Maximum Coverage of All Buildings | 40% |
| v. | Minimum Yard Dimensions | |
| | • Front Yard | 30 metres |
| | • Rear Yard | 15 metres |
| | • Side Yard | 15 metres |
| vi. | Maximum Height of Building Structures | 10 metres |
| vii. | Minimum Setback from EP-59 Zone | 10 metres |

4.: ZONE PROVISIONS**4.7 SHORELINE RESIDENTIAL (SR) ZONE****4.7.1 PERMITTED USES**

No person shall within the Shoreline Residential (SR) Zone use any land or erect, alter or use any building or structure except for one or more of the following uses:

a. Residential Uses

(B/L Nos.
90-49
91-119
92-112
2011-036)

- i. a single family detached dwelling house
- ii. private home daycare in accordance with Section 5.26 of Zoning By-law No. 81-19

b. Non-Residential Uses

- i. a home occupation in accordance with Section 5.10 hereof; and
- ii. a public use in accordance with the provisions of Section 5.18 hereof.

c. Accessory Uses

Uses, buildings and structures accessory to any of the foregoing listed permitted uses are permitted provided such are in accordance with the provisions of Section 5.1 hereof.

4.7.2 REGULATIONS FOR PERMITTED RESIDENTIAL USES

(B/L No.
91-119)

- | | | |
|----|-------------------------------------------|---------------------|
| a. | Minimum Lot Area Requirement | 3,000 square metres |
| b. | Minimum Lot Frontage Requirement | 35 metres |
| c. | Minimum Yard Requirements | |
| | i. Front Yard Depth | 10 metres |
| | ii. Exterior Side Yard Width | 10 metres |
| | iii. Interior Side Yard Width | 3 metres |
| | iv. Rear Yard Depth | 10 metres |
| d. | Minimum Gross Floor Area Requirements | 110 square metres |
| e. | Maximum Lot Coverage of All Buildings | 30 per cent |
| f. | Minimum Setback from Street Centreline | |
| | i. Provincial Highway | 28 metres |
| | ii. Regional Road - Type "A" | 28 metres |
| | iii. Regional Road - Type "B" | 23 metres |
| | iv. Township Road | 20 metres |
| g. | Minimum Landscaped Open Space Requirement | 30 per cent |
| h. | Maximum Number of Dwelling Houses per Lot | 1 |
| i. | Maximum Height of Buildings | 10 metres |

4.: ZONE PROVISIONS**4.7 SHORELINE RESIDENTIAL (SR) ZONE****4.7.3 GENERAL ZONE PROVISIONS**

All provisions of Section 5 hereof where applicable to the use of any land, building or structure permitted within the Shoreline Residential (SR) Zone shall apply and be complied with.

4.7.4 SPECIAL ZONE CATEGORIES - SHORELINE RESIDENTIAL (SR) ZONE**4.7.4.1 SHORELINE RESIDENTIAL EXCEPTION NO. 1 (SR-1) ZONE**

(B/L Nos. 82-54 91-119) Notwithstanding the minimum lot area and lot frontage requirements of the Shoreline Residential (SR) Zone, and the provisions of Section 5.7, all of Restricted Area By-law No. 81-19, to the contrary, within the Shoreline Residential Exception No. 1 (SR-1) Zone, located in part of Lot 13, Concession VII, in the former Township of Scott, and shown on Schedule "A5" of Restricted Area By-law No. 81-19, as amended by Restricted Area By-law No. 82-54, a maximum of three (3) lots, each lot having a minimum lot frontage of 25 metres, and a minimum lot area of 1.4 hectares, including any portion of the lot within the Environmental Protection Exception No. 4 (EP-4) Zone, shall be permitted, and one (1) single family detached house may be erected upon each such lot and each lot shall have direct access to Wagner's Road.

4.7.4.2 SHORELINE RESIDENTIAL EXCEPTION NO. 2 (SR-2) ZONE

(B/L No. 90-88) Notwithstanding the provisions of Sections 4.7.1, 4.7.2, and 4.7.3 of Zoning By-law No. 81-19 as otherwise amended, within the SR-2 Zone, only buildings or structures lawfully in existence as of the 1st day of September, 1990, shall be permitted, and no new structures or buildings shall be permitted except a carport, porch, or shed, for which the Lake Simcoe Conservation Authority has issued a permit. The provisions of the Shoreline Residential Exception No. 2 (SR-2) Zone shall not apply to Lot 11, Plan 856, in which case the provisions of the Shoreline Residential (SR) Zone shall apply and be complied with including frontage on an improved public road.

4.7.4.3 SHORELINE RESIDENTIAL EXCEPTION NO. 3 (SR-3) ZONE

(B/L Nos. 91-50 91-84 91-134 92-098 97-134 98-147) Notwithstanding any other provisions of Zoning By-law No. 81-19, as otherwise amended, to the contrary, on those lands legally described as Lots 5, 6, 19, 23 and 25, Registered Plan 733, Lot 4 and Lots 6, 12, 13 and 16 registered Plan 856, a single family dwelling house shall be a permitted use on each lot, provided all other applicable provisions of Sections 4.7.1, 4.7.2 and 4.7.3 of Zoning By-law No. 81-19, as amended, are complied with. The provisions of Section 4.7.4 of Zoning By-law No. 81-19, as amended, shall not apply to these lands.

4.7.4.4 SHORELINE RESIDENTIAL EXCEPTION NO. 4 (SR-4) ZONE

(B/L No. 93-45) Notwithstanding the minimum lot area requirement for the Shoreline Residential (SR) Zone, of Zoning By-law No. 81-19, as otherwise amended, to the contrary, within the Shoreline Residential Exception No. 4 (SR-4) Zone, located in part of Lots 12 and 13, Concession VII, in the former Township of Scott, the minimum lot area requirement shall be 4850 square metres and a maximum of three (3) lots only shall be permitted.

4.7.4.5 SHORELINE RESIDENTIAL EXCEPTION NO. 5 (SR-5) ZONE

(B/L/ No. 97-090) Notwithstanding the minimum lot frontage requirement for the Shoreline Residential (SR) Zone, contained in Section 4.7.2 b and the provisions of Section 5.7, all of Zoning By-law No. 81-19, as amended, to the contrary, within the Shoreline Residential Exception No. 5, located in Part of Lot 14, Concession 8, in the Township of Uxbridge (former Township of Scott portion) all provisions of the Shoreline Residential (SR) Zone, of Zoning By-law No. 81-19, as amended, shall apply save and except as specifically noted

4.: ZONE PROVISIONS

4.7 SHORELINE RESIDENTIAL (SR) ZONE

below:

- i. minimum lot frontage requirement 20 metres
- ii. Notwithstanding the provisions of Section 5.7, to the contrary, one (1) single-family detached dwelling house, and buildings, structures and uses accessory thereto, is permitted on the one (1) lot in the Shoreline Residential Exception No. 5 (SR-5) Zone provided ingress and egress is kept from the property to Whitney Road by means of the Road Allowance between Concessions 7 and 8 known as Mooney Road.

4.7.4.6 HOLDING SHORELINE RESIDENTIAL EXCEPTION NO. 6 ((H)SR- 6) ZONE

(B/L No.
2002-065)

- a. No person within the Holding Shoreline Residential Exception No. 6 ((H)SR-6) Zone shall use any land or erect, alter or use any building or structure except in accordance with the provisions of the Shoreline Residential Exception No. 6 (SR-6) Zone of Zoning By-law No. 81-19, as amended, until the Holding (H) Symbol is removed pursuant to Section 36 of the Planning Act.
- b. The Council of the Corporation of the Township of Uxbridge shall not remove the Holding (H) Symbol from the Holding Shoreline Residential Exception No. 6 ((H)SR-6)Zone until the following conditions have been complied with:
 - i. A Site Plan Agreement registered on the Lands, pursuant to Section 41 of the Planning Act, R.S. O., 1990, as amended, has been executed;
 - ii. The Conservation Authority has approved the lot grading and placement of any fill; and,
 - iii. The Regional Health Department has approved waste disposal and water supply.
- c. Upon the removal of the (H) Prefix the following provisions shall apply:

Notwithstanding any other provisions of By-law No. 81-19 to the contrary, within the Shoreline Residential Exception No. 6 (SR-6) Zone, located in part of Lot 15, Concession 6 in the former Township of Uxbridge:

- i. the minimum lot area requirement shall be 5.75 hectares;
- ii. all buildings and structures shall be set back a minimum of 10 metres from the boundary of any Environmental Protection Zone; and,
- iii. driveway access shall be provided from Foster Drive.

4.7.4.7 SHORELINE RESIDENTIAL EXCEPTION NO. 7 (SR-7) ZONE

(B/L No.
2019-126
2020-025)

Within the Shoreline Residential Exception No. 7 (SR-7) Zone located in in Part Lot 34, Concession 6, Township of Uxbridge, and shown on Schedule 'A6' of Zoning By-law 81-19, as amended, notwithstanding the provisions of Sections 4.7.1, 4.7.2, and 4.7.3 of Zoning By-law 81-19, as otherwise amended, to the contrary, the following provisions shall apply and be complied with respect to the lands in the Shoreline Residential Exception No. 7 (SR-7) Zone:

PERMITTED USES

The only permitted uses shall be one single detached dwelling house and garage, in addition to the uses in Sections 4.7.1 b.

4.: ZONE PROVISIONS

4.7 SHORELINE RESIDENTIAL (SR) ZONE

REGULATIONS FOR PERMITTED USES

| | | |
|------|------------------------------|-----------|
| i. | Minimum Lot Frontage | 35 metres |
| ii. | Minimum Front Yard Depth | 10 metres |
| iii. | Minimum Side Yard Width | 3 metres |
| iv. | Maximum Lot Coverage | 30 % |
| v. | Minimum Landscape Open Space | 40 % |
| vi. | Maximum Building Height | 10 metres |
| vii. | Minimum Parking Spaces | 2 |

4: ZONE PROVISIONS

4.8 HAMLET RESIDENTIAL (HR) ZONE

4.8.1 PERMITTED USES

No person shall within a Hamlet Residential (HR) Zone use any land or erect, alter or use any building or structure except for one or more of the following uses:

a. Residential Uses

(B/L Nos.
90-49
2002-106
2009-041)

- i. a single-family detached dwelling house;
- ii. a Group Home - Type 1 in accordance with the provisions of Section 5.8 hereof;
- iii. private home daycare in accordance with Section 5.26 of Zoning By-law 81-19; and
- iv. an accessory apartment in accordance with the provisions of Section 5.28.

b. Non-Residential Uses

- i. A home occupation in accordance with the provisions of Section 5.10 hereof; and
- ii. a public use in accordance with the provisions of Section 5.18 hereof.

c. Accessory Uses

Uses, buildings or structures accessory to any of the foregoing listed permitted uses are permitted provided such are in accordance with the provisions of Section 5.1 hereof.

4.8.2 REGULATIONS FOR PERMITTED RESIDENTIAL USES

- a. Minimum Lot Area Requirement 3,000 square metres
- b. Minimum Lot Frontage Requirement 35 metres
- c. Minimum Yard Requirements
 - i. Front Yard Depth 10 metres
 - ii. Exterior Side Yard Width 10 metres
 - iii. Interior Side Yard Width 3 metres
 - iv. Rear Yard Depth 10 metres
- d. Minimum Gross Floor Area Requirement 110 square metres
- e. Maximum Lot Coverage of All Buildings 30 per cent
- f. Minimum Setback From Street Centreline
 - i. Provincial Highway 28 metres
 - ii. Regional Road - Type "A" 28 metres
 - iii. Regional Road - Type "B" 23 metres
 - iv. Township Road 20 metres
- g. Minimum Landscaped Open Space Requirement 30 per cent

(B/L No.
87-24)

4: ZONE PROVISIONS**4.8 HAMLET RESIDENTIAL (HR) ZONE**

- h. Maximum Number of Dwelling Houses Per Lot 1
- i. Maximum Height of Buildings 10 metres

4.8.3 GENERAL ZONE PROVISIONS

All provisions of Section 5 of this By-law where applicable to the use of any land, building or structure permitted within the Hamlet Residential (HR) Zone shall apply and be complied with.

4.8.4 SPECIAL ZONE CATEGORIES - HAMLET RESIDENTIAL (HR) ZONE**4.8.4.1 HAMLET RESIDENTIAL EXCEPTION NO. 1 (HR-1) ZONE**

(B/L No. 90-62) Notwithstanding the minimum lot area and lot frontage requirements for the Hamlet Residential (HR) Zone of this By-law to the contrary within the Hamlet Residential Exception No. 1 (HR-1) Zone, within the unincorporated Hamlet of Siloam, and shown on Schedule "A4" hereof, the minimum lot frontage required shall be 30 metres, and the minimum lot area required shall be 1850 square metres.

4.8.4.2 HAMLET RESIDENTIAL EXCEPTION NO. 2 (HR-2) ZONE

Notwithstanding the minimum lot area and lot frontage requirements for the Hamlet Residential (HR) Zone of this By-law, to the contrary, within the Hamlet Residential Exception No. 2 (HR-2) Zone, located in part of Lot 20, Concession VII, in the unincorporated Hamlet of Leaskdale, in the former Township of Scott, the minimum lot area requirement shall be 1.9 hectares, and the minimum lot frontage requirement shall be 50 metres.

4.8.4.3 HAMLET RESIDENTIAL EXCEPTION NO. 3 (HR-3) ZONE

(B/L No. 82-27) Notwithstanding the minimum lot area and lot frontage requirements for the Hamlet Residential (HR) Zone of this By-law, to the contrary, within the Hamlet Residential Exception No. 3 (HR-3) Zone, located in part of Lots 15 and 16, Concessions IV and V, in the unincorporated Hamlet of Coppins Corners, in the former Township of Uxbridge, and shown on Schedule "A4" hereof, only lots which existed at the date of passing of this By-law shall be permitted.

4.8.4.4 HAMLET RESIDENTIAL EXCEPTION NO. 4 (HR-4) ZONE

Notwithstanding the residential uses permitted the Hamlet Residential (HR) Zone, to the contrary, within the Hamlet Residential Exception No. 4 (HR-4) Zone, located in part of Lot 34, Concession VII, in the former Township of Uxbridge, and shown on Schedule "A2" hereof, the existing building on the lot may only be used for a maximum of two (2) dwelling units each such dwelling unit having a minimum gross floor area of 84 square metres.

4.8.4.5 HAMLET RESIDENTIAL EXCEPTION NO. 5 (HR-5) ZONE

(B/L No. 86-40) Notwithstanding the minimum lot area and lot frontage requirements, and the exterior side yard width and setback requirements for the Hamlet Residential (HR) Zone, of Zoning By-law No. 81-19, as otherwise amended, as contained in Sections 4.8.2 a. and b., 4.8.2 c. ii., and 4.8.2 f. iv. thereof, to the contrary, within the Hamlet Residential Exception No. 5 (HR-5) Zone, located in part of Lot 16, Concession II, in the unincorporated Hamlet of Goodwood, in the former Township of Uxbridge, a maximum of one (1) lot only shall be permitted and it shall have minimum lot area and lot frontage requirements of 1350 square metres and 24 metres respectively. In addition, the exterior side yard width and setback from a Township Road for any existing dwelling within the HR-5 Zone, or existing on a lot adjoining the HR-5 Zone, shall be 3.5 metres and 13.5 metres respectively.

4: ZONE PROVISIONS

4.8 HAMLET RESIDENTIAL (HR) ZONE

4.8.4.6 HAMLET RESIDENTIAL EXCEPTION NO. 6 (HR-6) ZONE

(B/L No. 86-40) Notwithstanding the minimum lot area and lot frontage requirements for the Hamlet Residential (HR) Zone, of Zoning By-law No. 81-19, as otherwise amended, as contained in Sections 4.8.2 a. and b. thereof, to the contrary, within the Hamlet Residential Exception No. 6 (HR-6) Zone, located in part of Lot 16, Concession II, in the unincorporated Hamlet of Goodwood, in the former Township of Uxbridge, a maximum of nineteen (19) lots shall be permitted and each such lot shall have a minimum lot area of 2400 square metres and a minimum lot frontage of 33 metres.

4.8.4.7 HAMLET RESIDENTIAL EXCEPTION NO. 7 (HR-7) ZONE

Notwithstanding the minimum lot area and frontage requirements of Restricted Area By-law No. 81-19, as otherwise amended, for the Hamlet Residential (HR) Zone, within the Hamlet Residential Exception No. 7 (HR-7) Zone, located in part of Lot 15, Concession IV, in the former Township of Uxbridge, and shown on Schedule "A4" to Restricted Area By-law No. 81-19, as amended by Restricted Area By-law No. 82-53, a maximum of two (2) lots only shall be permitted and each lot shall have a minimum lot area of 1.3 hectares and a minimum lot frontage of 60 metres.

4.8.4.8 HAMLET RESIDENTIAL EXCEPTION NO. 8 (HR-8) ZONE

(B/L No. 82-59) Notwithstanding the minimum lot area and lot frontage requirements for the Hamlet Residential (HR) Zone, of Restricted Area By-law No. 81-19, as otherwise amended, to the contrary, on those lands comprising Lots 1 and 2 of Registered Plan No. —1158, and placed within the Hamlet Residential Exception No. 8 (HR-8) Zone, as shown on Schedule "A6" to Restricted Area By-law No. 81-19, as amended by Restricted Area By-law No. 82-59, the minimum lot frontage shall be 30 metres and a maximum of 5 lots shall be permitted, and on those lands comprising Lot 28 of Registered Plan No. —1158, and placed within the Hamlet Residential Exception No. 8 (HR-8) Zone, the minimum lot frontage and lot area requirements shall be 32 metres and 2005 square metres respectively, and a maximum of 8 lots shall be permitted.

4.8.4.9 HAMLET RESIDENTIAL EXCEPTION NO. 9 (HR-9) ZONE

(B/L No. 83-21) Notwithstanding the minimum lot area and lot frontage requirements for the Hamlet Residential (HR) Zone, of Restricted Area By-law No. 81-19, as otherwise amended, as contained in Sections 4.8.2 a. and b. thereof, to the contrary, within the Hamlet Residential Exception No. 9 (HR-9) Zone, located in part of the East half of Lot 34, Concession VI, in the unincorporated Hamlet of Sandy Hook, in the former Township of Uxbridge, the minimum lot area and lot frontage requirements shall be 2,800 square metres and 20 metres respectively, and a maximum of twelve (12) lots shall be permitted.

4.8.4.10 HAMLET RESIDENTIAL EXCEPTION NO. 10 (HR-10) ZONE

(B/L No. 83-36) Notwithstanding the minimum lot area and frontage requirements for the Hamlet Residential (HR) Zone set out in Restricted Area By-law No. 81-19, as otherwise amended, within the Hamlet Residential Exception No. 10 (HR-10) Zone, located in part of Lot 15, Concession IV, in the former Township of Uxbridge, and shown on Schedule "A4" to the said By-law as amended hereby, a maximum of four lots only shall be permitted and each lot shall have a minimum lot area of 0.8 hectares and a minimum lot frontage of 38 metres.

4.8.4.11 [Empty]

4.8.4.12 HAMLET RESIDENTIAL EXCEPTION NO. 12 (HR-12) ZONE

(B/L No.) Notwithstanding the minimum lot area requirement for the Hamlet Residential (HR)

4: ZONE PROVISIONS**4.8 HAMLET RESIDENTIAL (HR) ZONE**

85-20) Zone, of Zoning By-law No. 81-19, as otherwise amended, as contained in Section 4.8.2 a. thereof, to the contrary, within the Hamlet Residential Exception No. 12 (HR-12) Zone, located in part of Lots 4 and 5, Concession IV, in the unincorporated Hamlet of Sandford, in the former Township of Scott, a maximum of twenty-one (21) lots only shall be permitted and each such lot shall have a minimum lot area requirement of 2800 square metres.

(B/L No. 87-7) Notwithstanding the minimum gross floor area requirement for the Hamlet Residential (HR) Zone, of Zoning By-law No. 81-19, as otherwise amended, to the contrary, on those lands legally described as comprising Lots 3 to 23, both inclusive, on Registered Plan No. 40M-1435, in the unincorporated Hamlet of Sandford, the minimum gross floor area requirement shall be 158 square metres, save and except for a split-level or two storey dwelling house in which case the minimum gross floor area requirement shall be 176 square metres.

No dwelling house shall be permitted which is of modular or prefabricated construction which shall include a mobile home or any dwelling house which is a factory constructed dwelling house which must be transported to the site.

4.8.4.13 HAMLET RESIDENTIAL EXCEPTION NO. 13 (HR-13) ZONE

(B/L No. 85-20) Notwithstanding the minimum lot area and minimum yard requirements for the Hamlet Residential (HR) Zone, of Zoning By-law No. 81-19, as otherwise amended, as contained in Section 4.8.2 a. and c. thereof, to the contrary, within the Hamlet Residential Exception No. 13 (HR-13) Zone, located in part of Lot 4, Concession IV, in the unincorporated Hamlet of Sandford, in the former Township of Scott, a maximum of three (3) lots only shall be permitted, and any dwelling house erected on each of the lots shall comply with the minimum distance separation requirements of the Agricultural Code of Practice, as amended or replaced.

(B/L No. 87-7) Notwithstanding the minimum gross floor area requirement for the Hamlet Residential (HR) Zone, of Zoning By-law No. 81-19, as otherwise amended, to the contrary, on those lands legally described as comprising Lots 3 to 23, both inclusive, on Registered Plan No. 40M-1435, in the unincorporated Hamlet of Sandford, the minimum gross floor area requirement shall be 158 square metres, save and except for a split-level or two storey dwelling house in which case the minimum gross floor area requirement shall be 176 square metres.

No dwelling house shall be permitted which is of modular or prefabricated construction which shall include a mobile home or any dwelling house which is a factory constructed dwelling house which must be transported to the site.

4.8.4.14 HAMLET RESIDENTIAL EXCEPTION NO. 14 (HR-14) ZONE

(B/L No. 85-50) Notwithstanding the minimum lot area requirement for the Hamlet Residential (HR) Zone, as contained in Section 4.8.2 a. thereof, of Zoning By-law No. 81-19, as otherwise amended, to the contrary, within the Hamlet Residential Exception No. 14 (HR-14) Zone, located in part of Lot 21, Concession VII, in the unincorporated Hamlet of Leaskdale, in the former Township of Scott, the minimum lot area requirement shall be 0.9 hectares.

4.8.4.15 HAMLET RESIDENTIAL EXCEPTION NO. 15 (HR-15) ZONE

(B/L No. 86-45) Notwithstanding the minimum lot area and lot frontage requirements for the Hamlet Residential (HR) Zone, and the provisions of Section 5.13, all of Zoning By-law No. 81-19, as otherwise amended, to the contrary, within the Hamlet Residential Exception No. 15 (HR-15) Zone, located in part of Lot 26, Concession III, in the unincorporated Hamlet of Zephyr, in the former Township of Scott, the minimum lot area and lot frontage requirements shall be 1200 square metres and 30 metres respectively and any portion of

4: ZONE PROVISIONS**4.8 HAMLET RESIDENTIAL (HR) ZONE**

the subject lands placed within the Environmental Protection (EP) Zone may be used in calculating the lot area and lot frontage.

4.8.4.16 HAMLET RESIDENTIAL EXCEPTION NO. 16 (HR-16) ZONE

(B/L No. 87-53) Notwithstanding the provisions of Section 4.8.2 d. of Zoning By-law No. 81-19, as otherwise amended, to the contrary, within the Hamlet Residential Exception No. 16 (HR-16) Zone, located in part of Lot 30, Concession II, in the former Township of Uxbridge, the applicable provisions of the Hamlet Residential (HR) Zone shall apply save and except as specifically noted below in which case the following provisions shall apply and be complied with:

- a. Minimum Gross Floor Area Requirement For a Single-Family Dwelling House
 - i. 1 storey and 1 ½ storey dwelling house 185 square metres
 - ii. 2 storey dwelling house square metres 223
- b. Within the HR-16 Zone, as contained within Zoning By-law No. 81-19, as amended by Zoning By-law No. 95-149, all provisions of the HR-16 Zone shall apply save and except as specifically noted below in which case the following provisions shall apply and be complied with:
 - i. the east limit of the HR-16 Zone, as shown on Schedule "A" to Zoning By-law No. 95-149, shall be considered an exterior side lot line.
 - ii. minimum lot frontage requirement 30 metres.

4.8.4.17 HAMLET RESIDENTIAL EXCEPTION NO. 17 (HR-17) ZONE

(B/L No. 89-46) Notwithstanding the provisions of Section 4.8.2 of Zoning By-law No. 81-19, as otherwise amended, to the contrary, within the Hamlet Residential Exception No. 17 (HR-17) Zone, located in part of Lot 5, Concession III, in the former Township of Scott, the applicable provisions of the Hamlet Residential (HR) Zone shall apply, save and except as specifically noted below in which case the following provisions shall apply and be complied with:

- a. Minimum Lot Area Requirement

3,200 square metres save and except a lot which has lot frontage on the Township Road Allowance between Concessions III and IV in which case the minimum lot area shall be 1,850 square metres.
- b. Minimum Lot Frontage Requirement

50 metres save and except a lot which has frontage on the Township Road Allowance between Concessions III and IV in which case the minimum lot frontage shall be 30 metres.
- c. Maximum Number of Lots 28
- d. Minimum Gross Floor Area Requirement
 - i. 1 storey dwelling house 158 square metres
 - ii. 1½ storey and 2 storey dwelling house 176 square metres
- e. Maximum Lot Coverage of All Buildings 20 percent

4: ZONE PROVISIONS

4.8 HAMLET RESIDENTIAL (HR) ZONE

f. Special Front Yard Requirements

The minimum front yard depth from the Township Road Allowance Between Concessions III and IV, for the lot which is located on the northwest corner of the intersection of the Township Road in the HR-17 Zone and the Road Allowance between Concessions III and IV, shall be 27 metres.

4.8.4.18 HAMLET RESIDENTIAL EXCEPTION NO. 18 (HR-18) ZONE

(B/L No. 88-87) Notwithstanding the provisions of Section 4.8.2 c.i., of Zoning By-law No. 81-19, as otherwise amended, to the contrary, within the Hamlet Residential Exception No. 18 (HR-18) Zone, located in part of Lot 26, Concession III, in the former Township of Scott, all provisions of the Hamlet Residential (HR) Zone shall apply save and except that the minimum front yard depth requirement shall be 22 metres.

4.8.4.19 HAMLET RESIDENTIAL EXCEPTION NO. 19 (HR-19) ZONE

(B/L No. 89-125) Notwithstanding the minimum lot area and lot frontage requirements for the Hamlet Residential (HR) Zone of this By-law, to the contrary, within the Hamlet Residential Exception No. 19 (HR-19) Zone, located in part of Lot 25, Concession III, in the Hamlet of Zephyr, in the former Township of Scott, the minimum lot area requirement shall be 2600 square metres and the minimum lot frontage requirement shall be 16.0 metres.

4.8.4.20 HAMLET RESIDENTIAL EXCEPTION NO. 20 (HR-20) ZONE

(B/L Nos. 90-56 2006-143) Within the Hamlet Residential Exception No. 20 (HR-20) Zone the applicable Zone Provisions of the Hamlet Residential Zone and all other requirements of this By-law shall apply save and except as specifically noted below in which case the following provisions shall apply and be complied with.

i. Regulations for Permitted Residential Uses:

- a) Minimum Lot Frontage Requirement 30 metres

Notwithstanding the provisions of Section 4.8.4.20 of the Zoning By-law 81-19, as amended, to the contrary, on those lands legally described as Part of Registered Plan No. 64 and shown on Schedule "A", hereto attached, the Holding (H) Symbol shall remain and the following provisions shall apply and be complied with:

- (a) No person shall within the Holding Hamlet Residential Exception No. 20 ((H)HR-20) Zone, located in part of Registered Plan No. 64, in the Hamlet of Udora, in the Township of Uxbridge, use any land or erect, alter or use any building or structure except for those uses permitted in the Rural (RU) Zone, in accordance with the provisions of Section 4.4 of Zoning By-law No. 81-19, as amended, until the Holding (H) Symbol is removed by amendment to this By-law pursuant to Section 36 of the Planning Act, R.S.O. 1990, as amended.

- (b) Upon the removal of the Holding (H) Symbol, within the Hamlet Residential Exception No. 20 (HR-20) Zone, located in part of Registered Plan No. 64 in the Hamlet of Udora, in the Township of Uxbridge, the applicable Zone Provisions of the Hamlet Residential (HR) Zone shall apply save and except as specifically noted below, in which case the following provision shall apply and be complied with:

i. Regulations for Permitted Residential Uses:

- Minimum Lot Frontage Requirement 30 metres

4: ZONE PROVISIONS

4.8 HAMLET RESIDENTIAL (HR) ZONE

4.8.4.21 HAMLET RESIDENTIAL EXCEPTION NO. 21 (HR-21) ZONE

(B/L Nos. 90-62 030) Within the Hamlet residential exception No. 21 (HR-021) Zone, the applicable provisions of the Hamlet residential Zone and all other requirements of Zoning By-law 81-19, as 2011-amended, shall apply.

4.8.4.22 [Empty]

4.8.4.23 HAMLET RESIDENTIAL EXCEPTION NO. 23 (HR-23) ZONE

(B/L Nos. 92-82 93-112) a. Within the Hamlet Residential Exception No. 23 (HR-23) Zone, located in part of Lot 16, Concession II, in the former Township of Uxbridge now in the Township of Uxbridge, the following provisions shall apply:

- i. Notwithstanding the minimum lot area, lot frontage and interior side yard requirements as contained in Section 4.8.2a., 4.8.2b., and 4.8.2c.iii., and the provisions of Section 5.15c., all of Zoning By-law No. 81-19, as otherwise amended, to the contrary, within the Hamlet Residential Exception No. 23 (HR-23) Zone, located in part of Lot 16, Concession II, in the Hamlet of Goodwood, the provisions of the Hamlet Residential (HR) Zone shall apply save and except as specifically noted below in which case the following provisions shall apply and be complied with:

REGULATIONS FOR PERMITTED RESIDENTIAL USES

- a. Minimum lot area requirement 2,500 square metres
- b. Minimum lot frontage requirement 4 metres
- c. Maximum Number of Lots 4
- d. No dwelling house shall be permitted within 60 metres of the centre line of the C.N.R. line.
- e. The provisions of Section 5.15 c. of Zoning By-law No. 81-19, as otherwise amended, shall not apply to the HR-23 Zone.
- f. A maximum of one (1) driveway only to Highway No. 47 from the lands within the HR-23 Zone shall be permitted and such driveway shall have a maximum width of 7.3 metres.

4.8.4.24 [Empty]

4.8.4.25 HAMLET RESIDENTIAL EXCEPTION NO. 25 (HR-25) ZONE

(B/L No. 92-63) Notwithstanding the minimum lot area and frontage requirements for the Hamlet Commercial (C1) Zone, the Hamlet Residential (HR) Zone and the Rural (RU) Zone, and the provisions of Section 5.13, of Zoning By-law No. 81-19, as otherwise amended, to the contrary, on those lands located in part of Lot 21, Concession VII, in the unincorporated Hamlet of Leaskdale, in the former Township of Scott, which lands are affected by the provisions of Zoning By-law No. 92-63, and which lands are placed within the Hamlet Residential Exception No. 25 (HR-25) Zone, the Rural Exception No. 25 (RU-25) Zone, the Environmental Protection (EP) Zone and the Hamlet Commercial (C1) Zone, a maximum of two (2) lots only shall be permitted and the minimum lot area and frontage requirements shall be in accordance with Part 1 and Part 2 as shown on Plan 40R-14242, deposited on the 1st day of June, 1992.

No buildings or structures shall be permitted on those lands placed within the Rural

4: ZONE PROVISIONS

4.8 HAMLET RESIDENTIAL (HR) ZONE

Exception No. 25 (RU-25) Zone. In all other respects, the Zone Provisions of Zoning By-law No. 81-19, as otherwise amended, shall apply and be complied with.

4.8.4.26 HAMLET RESIDENTIAL EXCEPTION NO. 26 (HR-26) ZONE

(B/L No. 94-031) Notwithstanding the minimum lot area, lot frontage and rear yard requirements of Zoning By-law No. 81-19, as amended, to the contrary, within the Hamlet Residential Exception No. 26 (HR-26) Zone located in part of Lot 15, Concession II, in the unincorporated Hamlet of Goodwood, all provisions of the Hamlet Residential (HR) Zone shall apply save and except as specifically noted below:

- i. Minimum lot frontage requirement 3 metres
- ii. Maximum number of lots 5 only
- iii. No single-family dwelling house shall be located within 30 metres of the edge of a railway right-of-way.

4.8.4.27 HAMLET RESIDENTIAL EXCEPTION NO. 27 (HR-27) ZONE

(B/L No. 94-035) Notwithstanding the minimum rear yard requirement of Zoning By-law No. 81-19, as amended, to the contrary, within the Hamlet Residential Exception No. 27 (HR-27) Zone located in part of Lot 17, Concession III, in the Township of Uxbridge, in the unincorporated Hamlet of Goodwood, all provisions of the Hamlet Residential (HR) Zone shall apply save and except as specifically noted below:

- i. No single-family dwelling house shall be located within 30 metres of the edge of a railway right-of-way.

4.8.4.28 HAMLET RESIDENTIAL EXCEPTION NO. 28 (HR-28) ZONE

(B/L No. 96-025) Notwithstanding the minimum lot area and lot frontage requirements for the Hamlet Residential (HR) Zone, as contained in Sections 4.8.2 a. and b. of Zoning By-law No. 81-19, as amended, within the Hamlet Residential Exception No. 28 (HR-28) Zone, located in part of Lot 31, Concession 2, in the Township of Uxbridge (former Township of Uxbridge portion), a maximum of two (2) lots only shall be permitted and each lot shall be a minimum lot frontage of 30 metres.

4.8.4.29 HAMLET RESIDENTIAL EXCEPTION NO. 29 (HR-29) ZONE

(B/L No. 96-024) Notwithstanding the minimum lot area and lot frontage requirements for the Hamlet Residential (HR) Zone, as contained in Sections 4.8.2 a. and b. of Zoning By-law No. 81-19, as amended, within the Hamlet Residential Exception No. 29 (HR-29) Zone, located in part of Lot 34, Concession 7, in the Township of Uxbridge (former Township of Uxbridge portion), a maximum of three (3) lots only shall be permitted and each lot shall be a minimum lot frontage of 5.8 metres.

4.8.4.30 HAMLET RESIDENTIAL EXCEPTION NO. 30 (HR-30) ZONE

(B/L Nos. 97-147 99-104) Within the Hamlet Residential Exception No. 30 (HR-30) Zone, located in part of Lot 33, Concession 7, in the Township of Uxbridge, the applicable Zone Provisions of the Hamlet Residential (HR) Zone shall apply save and except as specifically noted below in which case the following provisions shall apply and be complied with:

- i. Minimum Interior Side Yard Width or Rear Yard Depth Requirement Adjacent North Limit
HR-30 Zone 30 metres

4: ZONE PROVISIONS

4.8 HAMLET RESIDENTIAL (HR) ZONE

- ii. Minimum Lot Area Requirement 0.5 hectares

4.8.4.31 HAMLET RESIDENTIAL EXCEPTION NO. 31 (HR-31) ZONE

(B/L Nos. 97-161 99-178) Within the Hamlet Residential Exception No. 31 (HR-31) Zone, located in part of Lots 26 and 27, Concession 2, in the Township of Uxbridge, the applicable Zone Provisions of the Hamlet Residential (HR) Zone shall apply save and except as specifically noted below in which case the following provisions shall apply and be complied with:

- i. Minimum Lot Area Requirement 0.3 hectares.

4.8.4.32 HAMLET RESIDENTIAL EXCEPTION NO. 32 (HR-32) ZONE

(B/L Nos. 97-161 98-040 99-178) Within the Hamlet Residential Exception No. 32 (HR-32) Zone, located in part of Lots 26 and 27, Concession 2, in the Township of Uxbridge, the applicable Zone Provisions of the Hamlet Residential (HR) Zone shall apply save and except as specifically noted below in which case the following provisions shall apply and be complied with:

- i. Minimum Lot Area Requirement 1 hectare
- ii. Minimum Rear Yard Depth Requirement where the Rear Lot Line Abuts a Lot in the Hamlet Residential (HR) Zone 90 metres

4.8.4.33 HAMLET RESIDENTIAL EXCEPTION NO. 33 (HR - 33) ZONE

(B/L No. 98-043) Notwithstanding the minimum lot area and lot frontage requirements for the Hamlet Residential (HR) Zone, and the provisions of Section 4.8.2 h. i., all of Zoning By-Law No. 81-19, as amended, to the contrary, within the Hamlet Residential Exception No. 33 (HR-33) Zone, located in part of Lot 26, Concession 2, in the Township of Uxbridge, all provisions of the Hamlet Residential (HR) Zone shall apply save and except as specifically noted below in which case the following provisions shall apply and be complied with:

- i. Minimum Lot Frontage Requirement 10 metres
- ii. Maximum Number of Lots 3 only
- iii. The maximum height of the single-family dwelling house located on the most south-easterly lot in the HR-33 Zone shall be one(1) storey, and the garage shall be located on the south side of the said dwelling house

4.8.4.34 HOLDING HAMLET RESIDENTIAL EXCEPTION NO. 34 ((H)HR-34) ZONE

(B/L Nos. 2000-005 2002-133) a. Within the Hamlet Residential Exception No. 34 (HR-34) Zone, located in part of Lot15, Concession 2, in the Township of Uxbridge, the applicable Zone Provisions of the Hamlet Residential (HR) Zone shall apply save and except as specifically noted below, in which case the following provisions shall apply and be complied with:

- i. Regulations for Permitted Residential Uses:
 - Maximum Number of Residential Lots 44
 - Minimum Lot Area Requirement 4,300 sq. m.

4.8.4.35 HAMLET RESIDENTIAL EXCEPTION NO. 35 (HR-35) ZONE

(B/L No. 2000-023) Notwithstanding the minimum lot area and lot frontage requirements of the Hamlet Residential (HR) Zone, of Zoning By-law No. 81-19, as amended, to the contrary, within

4: ZONE PROVISIONS

4.8 HAMLET RESIDENTIAL (HR) ZONE

the Hamlet Residential Exception No. 35 (HR-35) Zone, located in Part of Lot 27, Concession 3, in the Township of Uxbridge (former Township of Scott portion), all the provisions of the Hamlet Residential (HR) Zone of Zoning By-law No. 81-19, as amended shall apply save and except as specifically noted below:

- i. minimum lot area requirement 7,000 sq. metres
- ii. minimum lot frontage requirement 48 metres

4.8.4.36 HAMLET RESIDENTIAL EXCEPTION NO. 36 (HR-36) ZONE

4.8.4.36.1. Within the Hamlet Residential Exception No. 36 (HR-36) Zone, located in part of Lot 16 (B/L No. 2000-066) Concession 3, in the Township of Uxbridge, the applicable Zone Provisions of the Hamlet Residential (HR) Zone shall apply save and except as specifically noted below, in which case the following provisions shall apply and be complied with:

(B/L No. 2006-141)

i. Regulations for Permitted Residential Uses:

(B/L Nos. 2007-052 2007-206)

- a) Maximum Number of Residential Lots 30
- b) Minimum Lot Area Requirement 3,300 sq. m.

4.8.4.37 HAMLET RESIDENTIAL EXCEPTION NO.37 (HR-37) ZONE

(B/L No. 2001-080) Notwithstanding the provisions of Sections 4.8.2. a. and b. of Zoning By-Law No. 81-19, amended, to the contrary, within the Hamlet Residential Exception No. 37 (HR-37) Zone, located on the north side of the Zephyr Road, in the Hamlet of Zephyr, all provisions of the Hamlet Residential (HR) Zone shall apply save and except as specifically noted below in which case the following provisions shall apply and be complied with:

- a. Minimum Lot Area Requirement 1.5 Hectares
- b. Minimum Lot Frontage Requirement 85 Metres
- c. Maximum Number of Lots 3 only

4.8.4.38 HOLDING HAMLET RESIDENTIAL EXCEPTION NO. 38 ((H)HR-38) ZONE

(B/L No. 2004-192 2007-074)

a. Within the Hamlet Residential Exception 38 (HR-38) Zone, located in Part of Lots 16, Concession 4, in the Township of Uxbridge, and shown on Schedule "A4" of Zoning By-law 81-19, as amended, notwithstanding any other provisions of the Hamlet Residential (HR) Zone to the contrary, no person shall use any land or erect, alter or use any building or structure except in accordance with the following provisions:

- i. Permitted Uses
 - single-family detached dwelling house;
 - community centre use;
 - buildings, structures and uses accessory to the permitted uses;
 - a public use in accordance with the provisions of Section 5.18 hereof;
 - communal water and wastewater facilities; and,
 - fish, wildlife and forest management;
 - conservation projects and flood and erosion control projects;
 - park;
 - stormwater management facilities;
 - private home daycare in accordance with Section 5.26 hereof;
 - A home occupation in accordance with the provisions of Section 5.10 hereof; and,
 - A group home in accordance with Section 5.8 hereof.

4: ZONE PROVISIONS**4.8 HAMLET RESIDENTIAL (HR) ZONE**

ii. The following provisions in addition to the provisions of Section 4.8.2:

- Minimum Lot Area 1,400 sq. m.
- Maximum number of single family detached dwellings 125
- Maximum building height 9.5 m.
- Minimum Landscaped Open Space 40%
- Maximum Coverage of All Buildings, where the single family detached dwelling is one storey in height 40%
- For a minimum of 100 of the permitted single family detached dwellings, a garage shall not project beyond the front of a dwelling unit, unless such dwelling unit has a front veranda, in which case the garage may project to the same extent as the veranda
- Minimum Exterior Side Yard Width 5 m.
- Minimum Lot Frontage 18 m.

4.8.4.39 HAMLET RESIDENTIAL EXCEPTION NO. 39 (HR-39) ZONE

(B/L Nos. 2003-065 2013-014) Upon the removal of the Holding (H) Symbol, within the Hamlet Residential Exception No. 39 (HR-39) Zone, located in part of Lot 34, Concession 6 in the Hamlet of Udora , in the Township of Uxbridge, the applicable Zone Provisions of the Hamlet Residential (HR) Zone shall apply save and except as specifically noted below, in which case the following provision shall apply and be complied with:

- i. Regulations for Permitted Residential Uses:
- a) Maximum Number of Residential Lots 9

4.8.4.40 HAMLET RESIDENTIAL EXCEPTION NO. 40 (HR-40) ZONE

(B/L Nos. 2004-104 2008-107) a. Within the Hamlet Residential Exception No. 40 (HR-40) Zone located in Part of Lots 16 and 17, Concession 2, in the Township of Uxbridge, and shown on Schedule "A4" of Zoning By-law 81-19, as amended, the provisions of the Hamlet Residential (HR) Zone shall apply.

4.8.4.41 HAMLET RESIDENTIAL EXCEPTION NO. 41 (HR-41) ZONE

(B/L Nos. 2004-104 2008-107) a. Within the Hamlet Residential Exception No. 41 (HR-41) Zone located in Part of Lots 16 and 17, Concession 2, in the Township of Uxbridge, and shown on Schedule "A4" of Zoning By-law 81-19, as amended, the provisions of the Hamlet Residential (HR) Zone shall apply, save and except the minimum lot frontage which shall be 34 metres.

4.8.4.42 HOLDING HAMLET RESIDENTIAL EXCEPTION NO. 42 ((H)HR-42) ZONE

Deleted in its entirety by By-law 2012-169

4.8.4.43 HAMLET RESIDENTIAL EXCEPTION NO. 43 (HR-43) ZONE

(B/L Nos. 2004-105) Within the Hamlet Residential Exception No. 43 (HR-43) Zone located in Part of Lot 15, Concession 3 and Block 7, Plan —1174, in the Township of Uxbridge, and shown on 2012-

4: ZONE PROVISIONS

4.8 HAMLET RESIDENTIAL (HR) ZONE

169) Schedule “A4” of Zoning By-law 81-19, as amended, the provisions of the Hamlet Residential (HR) Zone shall apply save and except that:

- i. The lot area shall be defined as the total horizontal area bounded by the lot lines of a lot including the horizontal area zoned Holding Environmental Protection ((H) EP-42) Zone;
- ii. Rear Yard Depth 0 metres
- iii. Setback from the northern boundary of the Holding Environmental Protection ((H) EP-42) Zone 6 metres

4.8.4.44 HAMLET RESIDENTIAL EXCEPTION NO. 44 (HR-44) ZONE

(B/L No. 2004-105) Within the Hamlet Residential Exception No. 44 (HR-44) Zone located in Part of Lot 15, Concession 3 and Block 7, 2012-169) Plan — 1174, in the Township of Uxbridge, and shown on Schedule “A4” of Zoning By-law 81-19, as amended, the provisions of the Hamlet Residential (HR) Zone shall apply save and except that:

- i. The lot area shall be defined as the total horizontal area bounded by the lot lines of a lot including the horizontal area zoned Environmental Protection (EP-42) Zone;
- ii. Rear Yard Depth 0 metres
- iii. Interior Side Yard Width 3 metres, except where the sideyard includes the EP-42 Zone, in which no side yard setback shall be required.
- iv. Setback from the northern boundary of the Holding Environmental Protection (EP-42) Zone 6 metres

4.8.4.45 HAMLET RESIDENTIAL EXCEPTION NO. 45(HR-45) ZONE

(B/L Nos. 2004-105 169) Within the Hamlet Residential Exception No. 45 (HR-45) Zone located in Part of Lot 15, Concession 3 and Block 7, Plan —1174, in the Township of Uxbridge, and shown on 2012-Schedule “A4” of Zoning By-law 81-19, as amended, the provisions of the Hamlet Residential (HR) Zone shall apply save and except that:

- i. The lot area shall be defined as the total horizontal area bounded by the lot lines of a lot including the horizontal area zoned Environmental Protection (EP-42) Zone;
- ii. Rear Yard Depth 0 metres
- iii. Interior Side Yard Width 3 metres, except where the sideyard includes the EP-42 Zone, in which no side yard setback shall be required.
- iv. Setback from the northern boundary of the Environmental Protection (EP-42) Zone 6 metres, except where the EP-42 Zone extends westerly along the north lot line where the setback shall be 2 metres

4: ZONE PROVISIONS

4.8 HAMLET RESIDENTIAL (HR) ZONE

4.8.4.46 HAMLET RESIDENTIAL EXCEPTION NO. 46 (HR-46) ZONE

(B/L No. 2005-079) Notwithstanding the provisions of Section 4.8.2 a. and b. of Zoning By-law No. 81-19, as amended, to the contrary, with the Hamlet Residential Exception No. 46 (HR-46) Zone located on the south side of the Zephyr Road, comprising Part of Lot 25, Concession 2, in the Hamlet of Zephyr in the Township of Uxbridge, and shown on Schedule “A4” of Zoning By-law 81-19, as amended, all provisions of the Hamlet Residential (HR) Zone shall apply save and except as specifically noted below, in which case the following provisions shall apply and be complied with:

- a. Minimum Lot Area Requirement 1.5 hectares
- b. Minimum Lot Frontage Requirement 85 metres
- c. Maximum number of Lots 3

4.8.4.47 HOLDING HAMLET RESIDENTIAL EXCEPTION NO. 47 ((H) HR-47) ZONE

(B/L No. 2012-176) a. No person shall within the Holding Hamlet Residential Exception No. 47 ((H) HR-47) Zone located in Part of Lot 35, Concession 6 Geographic Township of Scott, Lots 126, 128 and 131 and Part Lots 125, 129 and 130, Part Ontario Street (Closed), Registered Plan 64 in the Township of Uxbridge, and shown on Schedule ‘A6’ of Zoning By-law 81-19, as amended, use any building or structure or make any other use of the land until the Holding (H) Symbol is removed by amendment to this By-law, except for the use, building and structures existing as of the November 5, 2012.

b. Upon removal of the Holding (H) Symbol within the Holding Hamlet Residential Exception No. 47 ((H)HR-47) Zone located in Part of Lot 35, Concession 6, Geographic Township of Scott, Lots 126, 128 and 131 and Part of Lots 125, 129 and 130, Part Ontario Street (Closed), Registered Plan 64 in the Township of Uxbridge, and shown on Schedule ‘A6’ of Zoning By-law 81-19, as amended, the provisions of Sections 4.8.1, 4.8.2 and 4.8.3 shall apply save and except the following:

- i. Minimum Lot Area 2,000 square metres
- ii. Minimum Front Yard 8 metres
- iii. Minimum Lot Frontage 24 metres
- iv. Maximum Number of Lots 13
- v. Minimum Landscape Area adjacent to residential lots existing as of November 5, 2013 3 metres
- vi. Maximum Height of buildings for lots abutting residential lots to the east of HR-47 Zone which front on Ravenshoe Road shall be 7 metres

c. THAT the Council of the Corporation of the Township of Uxbridge shall not remove the Holding (H) symbol from the Holding Hamlet Residential Exception No. 47 ((H) HR-47) Zone on the lands which are the subject of this by-law until the following conditions have been complied with:

- i. That a subdivision agreement has been fully executed by the Owner and the Township of Uxbridge;
- ii. A subdivision agreement has been fully executed by the Owner and the Region of Durham; and,
- iii. All necessary approvals have been received from Lake Simcoe Region

4: ZONE PROVISIONS

4.8 HAMLET RESIDENTIAL (HR) ZONE

Conservation Authority, and any conditions of the Authority have been appropriately incorporated into the plan of subdivision agreement and financially secured, all to the satisfaction of the Authority and so confirmed in writing to the Township.

4.8.4.48 HAMLET RESIDENTIAL EXCEPTION NO. 48 (HR-48) ZONE

(B/L No. 2017-059) The following uses shall be permitted in the Community Facility Exception No. 17 (CF-17) Zone, provided that within the CF-17 Zone no person shall use any land, or erect, alter or use any building or structure in accordance with the requirements of the CH-17 Zone:

PERMITTED USES

The following uses are permitted in the building existing as of October 19, 2015:

- i. a residential use; and,
- ii. the uses in Section 4.8.1 a., ii., iii., and iv., b. and c.

REGULATIONS FOR PERMITTED RESIDENTIAL USES

- i. The only building or structures permitted shall be those existing on October 19, 2005
- ii. Minimum Number of Parking Spaces 2
- iii. Minimum Landscaped Open Space Requirements
10 metres abutting the EP zone boundary which shall be used for no other purposes than the planting of trees, shrubs, grass and other plants.

4.8.4.49 HOLDING HAMLET RESIDENTIAL EXCEPTION NO. 49 ((H) HR-49) ZONE

- (B/L No. 2018-110) a. No person shall within the Holding Hamlet Residential Exception No. 49 ((H)HR-49) Zone located in Parts 1-3, Plan 40R-19432, Part of Lot 6, Concession 4 (Scott), Hamlet of Sandford, Township of Uxbridge, and shown on Schedule ‘A6’ of Zoning By-law 81-19, as amended, use any building or structure or make any other use of the land until the Holding (H) Symbol is removed by amendment to this By-law, except for the uses, buildings and structures existing as of the June 25, 2018.
- b. Upon removal of the Holding (H) Symbol in the Holding Hamlet Residential Exception No. 49 ((H)HR-49) Zone located in Parts 1-3, Plan 40R-19432, Part of Lot 6, Concession 4 (Scott), Hamlet of Sandford, Township of Uxbridge and shown on Schedule ‘A6’ of the Zoning By-law 81-19, as amended, notwithstanding the provisions of Section 4.8.1 and 4.8.2 if Zoning By-law No. 81-19, as amended, to the contrary, no person shall use any land or erect, alter or use any building or structure except in accordance with the following provisions:

PERMITTED USES

The uses permitted in Section 4.8.1 and a stormwater management facility.

REGULATIONS FOR PERMITTED USES

The following regulations are applicable to residential lots and not to any block set aside for a stormwater management facility.

- i. Minimum Lot Area 0.4 hectares
- ii. Minimum Lot Frontage 30 metres

4: ZONE PROVISIONS

4.8 HAMLET RESIDENTIAL (HR) ZONE

- iii. Minimum Yard Dimensions
 - Front Yard 6 metres
 - Rear Yard 10 metres
 - Exterior Side Yard 6 metres
 - Interior Side Yard 3 metres
 - iv. Maximum Coverage of All Buildings per lot 30%
 - v. Minimum Landscape Open Space per lot 30%
 - vi. Maximum number of lots 13
 - vii. Maximum Height of Dwelling House 7 metres
- c. THAT the Council of the Corporation of the Township of Uxbridge shall not remove the Holding (H) Symbol from the Holding Hamlet Residential Exception No. 49 ((H)HR-49) Zone on the lands which are the subject of this by-law until the following conditions have been complied with:
- i. That the subdivision agreement has to been fully executed by the Owner and the Township of Uxbridge;
 - ii. The Owner shall complete a drainage report that demonstrates, to the satisfaction of the Township and other approval agencies, that an external sufficient drainage outlet can be constructed and located within a drainage easement conveyed to the Township. A sufficient drainage outlet is a location where the collected surface water can be discharged safely such that it will do no harm to downstream lands. Written agreements shall be obtained from the downstream property owners in regard to accepting the drainage and the impacts of the drainage. The Owner, on behalf of the Township, shall secure written agreements and conveyances/easements for constructing and maintaining any downstream swales/drainage works to the sufficient drainage outlet. The owner will be responsible for all construction and maintenance of the external drainage works during the maintenance period to the satisfaction of the Township and such requirements will be included in the Subdivision Agreement. The easements/conveyances shall be secured on the external lands between the site and a natural watercourse. If easements cannot be acquired the plan would require revisions as necessary to accommodate an alternate outlet or other solution.
 - iii. That a subdivision agreement, if required, has been fully executed by the Owner and the Region of Durham; and,
 - iv. All necessary approvals have been received from Lake Simcoe Region Conservation Authority, and any conditions of the Authority have been appropriately incorporated into the plan of subdivision agreement and financially secured, all to the satisfaction of the Authority and confirmed in writing to the Township.

4.8.4.50 HAMLET RESIDENTIAL EXCEPTION NO. 50 (HR-50) ZONE

(B/L No. 2019-100) Notwithstanding the requirements of Sections 4.8.1 and 4.8.2 for the Hamlet Residential (HR) Zone of Zoning By-law No. 81-19, as amended, to the contrary, within the Hamlet Residential Exception No. 50 (HR-50) Zone the following provisions shall apply and be complied with in addition to the requirements of Section 4.8.3:

4: ZONE PROVISIONS

4.8 HAMLET RESIDENTIAL (HR) ZONE

PERMITTED USES

A residential use in the building existing as of June 24, 2019 in addition to the uses permitted in Sections 4.8.1 a. iii. and iv., 4.8.1 b. and 4.8.1 c.

REGULATIONS FOR PERMITTED RESIDENTIAL USES

- i. The only building or structures permitted shall be those existing as of June 24, 2019 and accessory buildings in accordance with the provisions of Section 4.8.1.c.; and,
- ii. Minimum Number of Parking Spaces 2.

4.8.4.51 HAMLET RESIDENTIAL EXCEPTION NO. 51 (HR-51) ZONE

(B/L No. 2020-139) Notwithstanding the minimum frontage requirements for the Hamlet Residential (HR) Zone of this By-law to the contrary within the Hamlet Residential Exception No. 51 Zone the minimum lot frontage requirement on Mill Run Gate, which shall be deemed the front lot line, shall be 10 metres.

4.8.4.52 HOLDING HAMLET RESIDENTIAL EXCEPTION NO. 52 ((H) HR-52) ZONE

- (B/L No. 2023-020)
- a. No person shall within the Holding Hamlet Residential Exception No. 52 ((H)HR-52) Zone located in Part Lot 25, Concession 3, Township of Uxbridge and shown on Schedule 'A6' of Zoning By-law 81-19, as amended, use any building or structure or make any other use of the land until the Holding (H) Symbol is removed by amendment to this By-law, except for the uses, buildings and structures existing as of February 13, 2023.
 - b. Upon removal of the Holding (H) Symbol within the Hamlet Residential Exception No. 52 (HR-52) Zone located in in Part Lot 25, Concession 3, Township of Uxbridge, and shown on Schedule 'A6' of Zoning By-law 81-19, as amended, the provisions of Sections 4.8.1, 4.8.2, and 4.8.3 of Zoning By-law 81-19, as otherwise amended, shall apply and be complied with respect to the lands in the Hamlet Residential Exception No. 52 (HR-52) Zone except for the following:
 - i. Minimum Lot Area 2,700 square metres
 - ii. Minimum Interior Side Yard Width Abutting an HR Zone boundary 10 metres
 - c. THAT the Council of the Corporation of the Township of Uxbridge shall not remove the Holding (H) Symbol from the Holding Hamlet Residential Exception No. 52 ((H)HR-52) Zone on the lands which are the subject of this by-law until the following conditions have been complied with:
 - i. A development agreement has been fully executed by the Owner and the Township of Uxbridge;
 - ii. A development agreement has been fully executed by the Owner and the Region of Durham; and,
 - iii. All necessary approvals have been received from Lake Simcoe Region Conservation Authority, and any conditions of the Authority have been appropriately incorporated into the plan of subdivision agreement and financially secured, all to the satisfaction of the Authority and confirmed in writing to the Township.

4: ZONE PROVISIONS

4.8 HAMLET RESIDENTIAL (HR) ZONE

4.8.5 HAMLET RESIDENTIAL (HR) ZONE

(B/L No. 94-029) Within the Hamlet Residential (HR) Zone, located in part of Lot 20, Concession VII in the former Township of Scott now in the Township of Uxbridge, the applicable provisions of the Hamlet Residential (HR) Zone shall apply and be complied with.

4: ZONE PROVISIONS

4.9 RESIDENTIAL FIRST DENSITY (R1) ZONE

4.9.1 PERMITTED USES

(B/L Nos. 82-27 90-49) No person shall, within the Residential First Density (R1) Zone, use any land or erect, alter or use any building or structure except for one or more of the following uses:

- a. Residential Uses
 - i. a single family dwelling house;
 - ii. private home daycare in accordance with Section 5.26 of Zoning By-law No. 81-19;

(B/L Nos. 2002-109 2011-036) iii. Group Home - Type 1 in accordance with the provisions of Section 5.8 hereof.

- b. Non-Residential Uses
 - i. a home occupation in accordance with the provisions of Section 5.10 hereof; and
 - ii. a public use in accordance with the provisions of Section 5.18 hereof.

c. Accessory Uses

Uses, buildings or structures accessory to any of the foregoing listed permitted uses are permitted provided such are in accordance with the provisions of Section 5.1 hereof.

4.9.2 REGULATIONS FOR PERMITTED RESIDENTIAL USES

a. Minimum Lot Area Requirement

- (B/L Nos. 82-27 92-104)
- i. With Public Piped Water and Sanitary Sewage System 550 square metres
 - ii. With Public Piped Water and Private Effluent Disposal 2,050 square metres
 - iii. With Private Drilled Well and Private Effluent Disposal 3,000 square metres
 - iv. With Public Piped Water and Private Effluent Disposal for certain lands within Part of Lot 29, Concession VI, south of the CNR rail line and north of Cemetery Road. 2,100 square metres

b. Minimum Lot Frontage Requirement

- (B/L No. 82-27)
- i. With Public Piped Water and Sanitary Sewage System 17 metres
 - ii. With Public Piped Water and Private Effluent Disposal 30 metres
 - iii. With Private Drilled Well and Private

4: ZONE PROVISIONS

4.9 RESIDENTIAL FIRST DENSITY (R1) ZONE

Effluent Disposal 35 metres

c. Minimum Yard Dimensions

- i. Front Yard Depth 8 metres
- ii. Exterior Side Yard Depth 8 metres
- iii. Interior Side Yard Requirement
Minimum Width
 - (a) One Side 1.2 metres
 - (b) Other Side 4 metres

However, where a garage or carport is provided the minimum width of the other side shall be 1.5 metres.

iv. Rear Yard Depth 10 metres

(B/L Nos. 86-31 85-56) Notwithstanding the foregoing rear yard depth requirement on those lands located in part of Lot 28, Concession VII, in the former Township of Uxbridge, which lands are located to the immediate east of Registered Plan No. 40M-1367, and which comprise a 58 lot plan of subdivision, the minimum rear yard depth requirement shall be 8.03 metres.

Notwithstanding the foregoing rear yard depth requirement on those lands legally described as comprising Registered Plan No. 40M-1367, the minimum rear yard depth requirement shall be 8.7 metres.

(B/L Nos. 87-11 89-21) v. Notwithstanding the minimum exterior side yard, rear yard and setback provisions of this Section 4.9.2, to the contrary, on those lands placed within the Residential First Density (R1) Zone, located in part of Lots 31 and 32, Concession VI, in the former Township of Uxbridge, and shown on Schedule "A2" of Zoning By-law No. 81-19, as amended by Zoning By-law No. 89-21, the following provisions shall apply:

- i. Minimum Exterior Side Yard Width 3.3 metres
- ii. Setback from Township Road
Centreline (Corner Lot Only) 13.3 metres
- iii. Minimum Rear Yard Depth 8.0 metres

(B/L No. 93-6) The provisions of this Section v. shall also apply to those lands placed within the Residential First Density (R1) Zone in Zoning By-law No. 81-19, as amended by Zoning By-law No. 92-111 (Barton Subdivision).

d. Reduced Yard Requirement

Notwithstanding the provisions of Section 4.9.2 c. ii. and 4.9.2 g. hereof, to the contrary, where an existing corner lot has a frontage of 16 metres or less, the minimum exterior side yard width and setback requirements may be reduced by 1.5 metres.

(B/L No. 87-24) e. Minimum Gross Floor Area Requirement 110 square metres

f. Maximum Lot Coverage of All Buildings 30 per cent

g. Minimum Setback From Street Centreline

- i. Provincial Highway 26 metres
- ii. Regional Road - Type "A" 26 metres
- iii. Regional Road - Type "B" 21 metres

4: ZONE PROVISIONS**4.9 RESIDENTIAL FIRST DENSITY (R1) ZONE**

| | | |
|-----|-------------------------------------------|-------------|
| iv. | Township Road | 18 metres |
| h. | Minimum Landscaped Open Space Requirement | 30 per cent |
| i. | Maximum Number of Dwelling Houses Per Lot | 1 |
| j. | Maximum Height of Buildings | 10 metres |

4.9.3 GENERAL ZONE PROVISIONS

All provisions of Section 5 of this By-law where applicable to the use of any land, building or structure permitted within the Residential First Density (R1) Zone shall apply and be complied with.

4.9.4 SPECIAL ZONE CATEGORIES - RESIDENTIAL FIRST DENSITY (R1) ZONE

4.9.4.1 *Deleted in its entirety.*
(B/L No. 85-59)

4.9.4.2 RESIDENTIAL FIRST DENSITY EXCEPTION NO. 2 (R1-2) ZONE

In addition to the permitted residential use of the lands, and notwithstanding the uses permitted in the Residential First Density (R1) Zone of this By-law, to the contrary, within the Residential First Density Exception No. 2 (R1-2) Zone, located in part of Lot 28, Concession VI, in the former Township of Uxbridge, and shown on Schedule "A2" of this By-law, a day nursery is also permitted.

4.9.4.3 RESIDENTIAL FIRST DENSITY EXCEPTION NO. 3 (R1-3) ZONE

(B/L No. 82-27) Notwithstanding the minimum lot area requirement for a single-family dwelling house in the Residential First Density (R1) Zone of this By-law, to the contrary, within the Residential First Density Exception No. 3 (R1-3) Zone, located in part of Lot 30, Concession VII, in the former Township of Uxbridge, and shown on Schedule "A2" of this By-law, the minimum lot area shall be 1900 square metres.

4.9.4.4 RESIDENTIAL FIRST DENSITY EXCEPTION NO. 4 (R1-4) ZONE

(B/L No. 87-43) Notwithstanding the provisions of Section 4.9.2 c. iv., of Zoning By-law No.81-19, as otherwise amended, to the contrary, within the Residential First Density Exception No. 4 (R1-4) Zone, located in part of Lot 28, Concession VII, in the former Township of Uxbridge, the applicable provisions of the Residential First Density (R1) Zone shall apply save and except as specifically noted below in which case the following provision shall apply and be complied with:

| | | |
|----|-------------------------------------|----------|
| a. | Minimum Rear Yard Depth Requirement | 8 metres |
|----|-------------------------------------|----------|

4.9.4.5 RESIDENTIAL FIRST DENSITY EXCEPTION NO. 5 (R1-5) ZONE

(B/L No. 87-61) Notwithstanding the provisions of Sections 4.9.2 a. iii., b. iii., c. iii. (a), c. iv., e. and Section 5.1 h. ii., of Zoning By-law No. 81-19, as otherwise amended, to the contrary, within the Residential First Density Exception No. 5 (R1-5) Zone, located in part of Lot 28, Concession VII, in the former Township of Uxbridge, all provisions of the Residential First Density (R1) Zone shall apply, save and except as specifically noted below in which case the following provisions shall apply and be complied with:

4: ZONE PROVISIONS**4.9 RESIDENTIAL FIRST DENSITY (R1) ZONE**

- | | | |
|------|--------------------------------------------------------------------------------------------------------------------------------------------------------------------------------------------------------------|---------------------|
| i. | Minimum Lot Area Requirement | 2,600 square metres |
| ii. | Minimum Lot Frontage Requirement | 27 metres |
| iii. | Minimum interior side yard requirement for single-family dwelling house and accessory buildings, erected after the date of passing of this By-law, on a lot created after the date of passing of this By-law | 6 metres |
| iv. | Minimum Gross Floor Area Requirement | 185 square metres |
| v. | Minimum rear yard depth requirement for dwelling houses erected after the date of passing of this By-law | 30 metres |

4.9.4.6 RESIDENTIAL FIRST DENSITY EXCEPTION NO. 6 (R1-6) ZONE

(B/L No. 89-134) Notwithstanding the provisions of Sections 4.9.1, 4.9.2, and 4.9.3 of Zoning By-law No. 81-19, as amended, to the contrary, within the R1-6 Zone, only buildings or structures lawfully in existence as of the 13th day of November, 1989 shall be permitted, and no new structures or buildings shall be permitted, except a carport, porch or shed, for which the Lake Simcoe Region Conservation Authority has issued a permit.

4.9.4.7 RESIDENTIAL FIRST DENSITY EXCEPTION NO. 7 (R1-7) ZONE

(B/L Nos. 89-140 92-104) Notwithstanding the provisions of Sections 4.9.2 a. ii. and 4.9.2b. ii., of Zoning By-law No. 81-19, as otherwise amended, to the within the Residential First Density Exception No. 7 (R1-7) Zone the applicable provisions of the Residential First Density (R1) Zone and all other requirements of By-law No. 81-19 shall apply, save and except as specifically noted below in which case the following provisions shall apply and be complied with.

REGULATIONS FOR PERMITTED RESIDENTIAL USES

- | | | |
|-----|----------------------------------|--------------------|
| i. | Minimum Lot Area Requirement | 4000 square metres |
| ii. | Minimum Lot Frontage Requirement | 60 metres |

4.9.4.8 RESIDENTIAL FIRST DENSITY EXCEPTION NO. 8 (R1-8) ZONE

(B/L Nos. 90-24 93-32) Notwithstanding the provisions of Sections 4.9.2 c.ii, 4.9.2 c.iv and 4.9.2 g.iv of Zoning By-law No. 81-19, as otherwise amended, within the Residential First Density Exception No. 8 (R1-8) Zone, located at the south end of Beech and Balsam Streets, north of the C.N.R. line within the Uxbridge Urban Area, all the provisions of the Residential First Density (R1) Zone shall apply save and except as specifically noted below in which case the following provisions shall apply and be complied with.

REGULATIONS FOR PERMITTED RESIDENTIAL USES

- | | | |
|-----|-----------------------------|--------------|
| i. | Minimum Yard Dimensions | |
| | • Exterior Side Yard Depth | 3.3 metres |
| | • Rear Yard Depth | 8.0 metres |
| ii. | Minimum Setback from Street | 13.3 metres. |

4: ZONE PROVISIONS

4.9 RESIDENTIAL FIRST DENSITY (R1) ZONE

4.9.4.9 RESIDENTIAL FIRST DENSITY EXCEPTION NO. 9 (R1-9) ZONE

(B/L Nos. 89-88, 90-73, 91-66) Notwithstanding the provisions of Section 4.9.2. c.iv., of Zoning By-law No. 81-19, as otherwise amended, to the contrary, within the Residential First Density Exception No. 9 (R1-9) Zone, located in part of Lot 28, Concession VII, in the former Township of Uxbridge, the applicable provisions of the Residential First Density (R1) Zone shall apply save and except as specifically noted below in which case the following provision shall apply and be complied with:

- i. Minimum Rear Yard Depth Requirement 8.0 metres

4.9.4.10 RESIDENTIAL FIRST DENSITY EXCEPTION NO. 10 (R1-10) ZONE

(B/L Nos. 89-133, 90-15, 90-66, 90-90) Notwithstanding the provisions of Sections 4.9.2 of Zoning By-law No. 81-19, as otherwise amended, within the Residential First Density Exception No. 10 (R1-10) Zone, located in part of Lot 30, Concession VI, in the former Township of Uxbridge, all the provisions of the Residential First Density (R1) Zone shall apply save and except as specifically noted below in which case the following provisions shall apply and be complied with:

a. REGULATIONS FOR PERMITTED RESIDENTIAL USES

- i. Minimum Front Yard Depth 8.0 metres
- ii. Minimum Exterior Side Yard Depth 3.3 metres
- iii. Minimum Rear Yard Depth 8.0 metres
- iv. Maximum Lot Coverage
 - one-storey dwelling house 35.7 percent
 - two-storey dwelling house 30.0 percent
- v. Minimum Setback from Street 13.3 metres
Centreline for corner lots

b. On those lands identified as Part A, within the Residential First Density Exception No. 10 (R1-10) Zone on the attached Schedule "A" the following uses shall be permitted:

- i. flood control, erosion and siltation control works;
- ii. single family dwelling lots in accordance with the provisions of Section 4.9.4.10 Residential First Density Exception No. 10 (R1-10) Zone, if not used for the uses identified in 4.9.4.10 b. i.

4.9.4.11 RESIDENTIAL FIRST DENSITY EXCEPTION NO. 11 (R1-11) ZONE

(B/L No. 90-42) Notwithstanding the provisions of Sections 4.9.1 b.i., 5.10a., 5.10e., 5.10g., 5.15 e.i. and 5.15 Parking Space Requirement Table, Residential, (iv) of Zoning By-law No. 81-19, as otherwise amended, within the Residential First Density Exception No. 11 (RU-11) Zone, the applicable provisions of the Residential First Density (R1) Zone and all other requirements of By-law No. 81-19 shall apply save and except as specifically noted below in which case the following provisions shall apply and be complied with.

- i. An Art and Crafts Supply Shop shall be permitted as a home occupation in accordance with the following:
 - a. Not more than 2 persons, not a resident in the dwelling unit, may be employed as part of the home occupation.
 - b. Section 5.10 e. shall not apply.

4: ZONE PROVISIONS**4.9 RESIDENTIAL FIRST DENSITY (R1) ZONE**

- c. Not more than 75 square metres of the ground floor shall be used for the home occupation.
- d. A minimum of 2 enclosed parking spaces shall be provided for at the dwelling unit.
- e. A minimum of one parking space for every 15 square metres used for the home occupation shall be provided.
- f. Only one dwelling unit permitted in addition to the home occupation.
- g. The required parking spaces for the home occupation may be permitted in the front yard.
- h. All other provisions of Section 5.10 of By-law 18-19, as otherwise amended, shall continue to apply and be complied with.

4.9.4.12 RESIDENTIAL FIRST DENSITY EXCEPTION NO. 12 (R1-12) ZONE

- (B/L Nos. 89-140 92-104)
- a. Notwithstanding the provisions of Section 4.9.1 b, of By-law No. 81-19, as otherwise amended, to the contrary, within the Residential First Density Exception No. 12 (R1-12) Zone the applicable provisions of the Residential First Density (R1) Zone and all other requirements of By-law No. 81-19 shall apply, save and except as specifically noted below in which case the following provisions shall apply and be complied with.

PERMITTED USES

- i. a public park shall also be permitted

REGULATIONS FOR PERMITTED RESIDENTIAL USES

- i. Minimum Lot Area Requirement 2100 square metres

4.9.4.13 RESIDENTIAL FIRST DENSITY EXCEPTION NO. 13 (R1-13) ZONE

- (B/L Nos. 91-104 92-9)
- a. Within the Residential First Density Exception No. 13 (R1-13) Zone located in Part of Lots 31 and 32, Concession VI, within the Township of Uxbridge, as shown on Schedule "A2" of Zoning By-law No. 81-19, the provisions of the Residential First Density (R1) Zone shall apply. In addition, the exterior side yard, rear yard and setback requirements as specified within Section 4.9.2.c.v of Zoning By-law No. 81-19, as amended, shall apply and be complied with.

4.9.4.14 RESIDENTIAL FIRST DENSITY EXCEPTION NO. 14 (R1-14) ZONE

- (B/L No. 92-38)
- Notwithstanding the provisions of Sections 4.9.1 b.i., 5.10 a., 5.10 e., 5.10 g., 5.15 e.i. and 5.15 Parking Space Requirement Table, Residential, (iv) of Zoning By-law No. 81-19, as otherwise amended, within the Residential First Density Exception No. 14 (R1-14) Zone, the applicable provisions of the Residential First Density (R1) Zone and all other requirements of By-law No. 81-19 shall apply save and except as specifically noted below in which case the following provisions shall apply and be complied with:

- i. an upholstery business for the upholstering and reupholstering of furniture shall be a permitted home occupation use.
- ii. one (1) employee not a resident in the dwelling unit, who is not a family member, shall be permitted.

4: ZONE PROVISIONS

4.9 RESIDENTIAL FIRST DENSITY (R1) ZONE

- iii. one (1) commercial sign advertising the business shall be permitted in accordance with the Township's Sign By-law.
- iv. the display and sale of upholstery fabrics and materials shall be permitted.
- v. the home occupation business may occupy a maximum of 61 square metres of gross floor area within the dwelling house.
- vi. a power sampler and a compressor shall be permitted equipment to be used in conjunction with the home occupation use.
- vii. a minimum of four (4) parking spaces for the home occupation use shall be provided.

4.9.4.15 RESIDENTIAL FIRST DENSITY EXCEPTION NO. 15 (R1-15) ZONE

(B/L No. 94-012) Notwithstanding the provisions of Sections 4.9.2 a. i., 4.9.2 b. i., 4.9.2 c. and 4.9.2 f., of Zoning By-law No. 81-19, as otherwise amended, within the Residential First Density Exception No. 15 (R1-15) Zone, located in Part of Lot 31, Concession VI, in the former Township of Uxbridge, all the provisions of the Residential First Density (R1) Zone shall apply save and except as specifically noted below in which case the following provisions shall apply and be complied with.

- a. Minimum Lot Area Requirement
 - i. With Public Piped Water and Sanitary Sewage System 500 m²
- b. Minimum Lot Frontage Requirement
 - i. With Public Piped Water and Sanitary Sewage System 15 m
- c. Minimum Yard Requirements
 - i. Front Yard Depth 6 m
 - ii. Exterior Side Yard Depth 3.3 m
 - iii. Interior Side Yard Requirement
 - Minimum Width
 - (a) One Side 1.2 m
 - (b) Other Side 1.5 m

However, where driveways are paired minimum width of other side shall be 3 metres.

 - iv. Rear Yard Depth 7 m
- d. Maximum Lot Coverage of all Buildings 40 %

4.9.4.16 RESIDENTIAL FIRST DENSITY EXCEPTION NO. 16 (R1-16) ZONE

(B/L Nos. 95-008 99-179) Within the Residential First Density Exception No. 16 (R1-16) Zone, located in part of Lot 29, Concession 6, (former Township of Uxbridge portion) and shown on Schedule "A2" of Zoning By-law No. 81-19, as amended, all of the Zone Provisions of the Residential First Density (R1) Zone shall apply, save and except as specifically noted below:

4: ZONE PROVISIONS

4.9 RESIDENTIAL FIRST DENSITY (R1) ZONE

- | | | |
|------|--------------------------------------------------------------------------------------------------|-------------|
| i. | Minimum exterior side yard width | 3.3 metres |
| ii. | Minimum setback from Township Road Centreline (corner lot only) | 13.3 metres |
| iii. | Minimum rear yard depth | 8.0 metres |
| iv. | No buildings or structures shall be located within 30 metres of the edge of Electric Light Pond. | |

4.9.4.17 RESIDENTIAL FIRST DENSITY EXCEPTION NO. 17 (R1-17) ZONE

(B/L Nos. 95-079 96-163)

a. Within the Residential First Density Exception No. 17 (R1-17) Zone, located in Part of, Lots 31 and 32, Concession 7, in the Township of Uxbridge, the applicable Zone Provisions of the Residential First Density (R1) Zone shall apply save and except as specifically noted below in which case the following provisions shall apply and be complied with:

- | | | |
|------|-----------------------------------------------------------------|-------------|
| i. | Minimum Lot Frontage Requirement | 15 metres |
| ii. | Minimum Exterior Side Yard Width Requirement | 3.3 metres |
| iii. | Minimum Setback from Township Road Centreline (Corner Lot only) | 13.3 metres |
| iv. | Minimum Rear Yard Depth Requirement | 8 metres |
| v. | Maximum Lot Coverage Requirement | 38 percent. |

4.9.4.18 RESIDENTIAL FIRST DENSITY EXCEPTION NO. 18 (R1-18) ZONE

(B/L Nos. 96-047 97-152)

a. Within the Residential First Density Exception No. 18 (R1-18) Zone, located in Part of Lots 31 and 32, Concession VI, within the Township of Uxbridge, and as shown on Schedule "A2" of Zoning By-law No. 81-19, the provisions of the Residential First Density (R1) Zone shall apply save and except as specifically noted below in which case the following provisions shall apply and be complied with:

Minimum Lot Area Requirement

- | | | |
|----|----------------------------------------------------|-------------------|
| i. | With Public Piped Water and Sanitary Sewage System | 360m ² |
|----|----------------------------------------------------|-------------------|

Minimum Lot Frontage Requirement

- | | | |
|----|----------------------------------------------------|-----|
| i. | With Public Piped Water and Sanitary Sewage System | 11m |
|----|----------------------------------------------------|-----|

Minimum Yard Requirements

- | | | |
|------|-------------------------------------------------------------------------------------------------------------------------------------------------------------------------|------|
| i. | Front Yard Depth | 6m |
| | However, a garage or carport, including a garage or carport which forms part of the principal building shall be set back from the Front Lot Line a minimum of 10 metres | |
| ii. | Exterior Side Yard Depth | 3.3m |
| iii. | Interior Side Yard Requirement | |
| | Minimum Width | |
| | a) One Side | 1.2m |

4: ZONE PROVISIONS

4.9 RESIDENTIAL FIRST DENSITY (R1) ZONE

b) Other Side 1.2m
However, where driveways are paired, the minimum width of Other Side shall be 3 metres.

iv. Rear Yard Depth 7m.

4: ZONE PROVISIONS

4.9 RESIDENTIAL FIRST DENSITY (R1) ZONE

4.9.4.19 RESIDENTIAL FIRST DENSITY EXCEPTION NO. 19 (R1-19) ZONE

(B/L No. 97-025) Notwithstanding provisions of Sections 4.9.2 c.ii. and iv. and 4.9.2 g.iv. of Zoning By-law No. 81-19, as amended, within the Residential First Density Exception No. 19 (R1-19) Zone, located on the west side of Third Avenue and south of Glenn Gould Crescent, in the former Town of Uxbridge, all provisions of the Residential First Density (R1) Zone shall apply save and except as specifically noted below in which case the following provisions shall apply and be complied with.

- i. Minimum Exterior Side Yard Width Requirement 3.3 metres
- ii. Minimum Setback from Township Road Centreline
(Exterior Side Yard Side Only) 13.3 metres
- iii. Minimum Rear Yard Depth Requirement 8 metres.

4.9.4.20 RESIDENTIAL FIRST DENSITY EXCEPTION NO. 20 (R1-20) ZONE

(B/L No. 97-133) Notwithstanding the provisions of Sections 4.9.2 of Zoning By-law No. 81-19, as otherwise amended to the contrary, within the Residential First Density Exception No. 20 (R1-20) Zone, located in Part of Lot 33, Concession VII and Plan 83, Blk 7, Lot 51 and Part Lot 52, within the Township of Uxbridge (former Township of Uxbridge and former Town of Uxbridge respectively) all the provisions of the Residential First Density (R1) Zone shall apply save except as specifically noted below in which case the following provisions shall apply and be complied with:

Minimum Lot Area Requirement

- i. With Public Piped Water and Sanitary Sewage System 445 sq. metres

Minimum Lot Frontage Requirement

- i. With Public Piped Water and Sanitary Sewage System 4.5 metres

Minimum Yard Requirements

- i. Front Yard Depth 5 metres
- ii. Interior Side Yard Requirement
Minimum Width
 - (a) One Side (existing dwelling house only) 0.9 metres
 - (b) All Other Sides 1.2 metres
- iii. Rear Yard Depth 5 metres

Maximum Number of Lots 4

Setback Street Centre Line for Regional Road No. 1 13 metres

Maximum Lot Coverage 40%

Minimum Landscaped Open Space 55%

Maximum Building Height 1 Storey

- i) Each Dwelling House Shall Have a Garage

4: ZONE PROVISIONS

4.9 RESIDENTIAL FIRST DENSITY (R1) ZONE

4.9.4.21 RESIDENTIAL FIRST DENSITY EXCEPTION NO. 21 (R1-21) ZONE

(B/L Nos. 97-148, 98-027, 98-115) Within the Residential First Density Exception No. 21 (R1-21) Zone, located on the east side of Fourth Avenue, north of Brock Street East, in the Township of Uxbridge, the applicable Zone Provisions of the Residential First Density (R1) Zone shall apply save and except as specifically noted below in which case the following provisions shall apply and be complied with:

- | | | |
|------|--------------------------------------------------------------------|----------------|
| i. | Minimum Exterior Side Yard Width Requirement | 3.3 metres |
| ii. | Minimum Setback from Township Road Centreline (Corner Lot only) | 13.3 metres |
| iii. | Minimum Rear Yard Depth Requirement | 8 metres |
| iv. | Maximum Building Height | One (1) Storey |

4.9.4.22 RESIDENTIAL FIRST DENSITY EXCEPTION NO. 22 (R1 -22) ZONE

(B/L Nos. 99-162, 2002-081, 2003-019, 2004-162) a. Within the Residential First Density Exception No. 22 (R1-22) Zone, located in parts of Lots 31 and 32, Concession 7, in the Township of Uxbridge, and shown on Schedule "A2" of Zoning By-law No. 81-19, as amended the applicable Zone Provisions of the Residential First Density (R1) Zone shall apply save and except as specifically noted below in which case the following provisions shall apply and be complied with:

- | | | |
|-------|-------------------------------------------------------------------------------------------------------------------------------------------------------------------------------------------------|---------------------|
| i. | Minimum Front Yard Depth | |
| | - to garage | 6.0 metres |
| | - to dwelling excluding garage | 3.6 metres |
| | - to covered open porch | 1.5 metres |
| ii. | Minimum Exterior Side Yard Depth | 3.3 metres |
| iii. | Minimum Interior Side Yard Depth for Both Sides | 1.2 metres |
| iv. | Minimum Rear Yard Depth | 8.0 metres |
| v. | Maximum Lot Coverage of All Buildings | 38 percent |
| vi. | Minimum Setback from Street Centreline for Corner Lots Only | 13.3 metres |
| vii. | Maximum Driveway Width | 50% of lot frontage |
| viii. | Maximum Garage Door Width | 50% of lot frontage |
| ix. | Relationship of Attached Garage to Dwelling | |
| | - the wall of the attached garage facing the street shall not be located more than 3.0 metres closer to the front lot line than a covered porch or the main front entrance to the dwelling unit | |
| | - the front wall of the dwelling unit above the attached private garage shall be located no further than 2.5 metres from the front wall of the attached private garage. | |

4.9.4.23 RESIDENTIAL FIRST DENSITY EXCEPTION NO. 23 (R1 -23) ZONE

(B/L Nos. a. Within the Residential First Density Exception No. 23 (R1-23) Zone, located in

4: ZONE PROVISIONS

4.9 RESIDENTIAL FIRST DENSITY (R1) ZONE

99-162 parts of Lots 31 and 32, Concession 7, in the Township of Uxbridge, and shown
 2002-081 on Schedule "A2" of Zoning By-law No. 81-19, as amended the applicable Zone
 2003-019 Provisions of the Residential First Density (R1) Zone shall apply save and except
 2004-162) as specifically noted below in which case the following provisions shall apply and
 be complied with:

- | | | |
|-------|----------------------------------------------------------------------------------------------------------------------------------------------------------------------------------------------------------------------------------------------------------------------------------------------------------------------------------------------------------------------------------------------------------------------------------------------------------------------------------------------|-------------------|
| i. | Minimum Lot Area Requirement | 460 square metres |
| ii. | Minimum Lot Frontage Requirement | 15.0 metres |
| iii. | Minimum Front Yard Depth | |
| | - to garage | 6.0 metres |
| | - to dwelling excluding garage | 3.6 metres |
| | - to covered open porch | 1.5 metres |
| iv. | Minimum Exterior Side Yard Depth | 3.3 metres |
| v. | Minimum Interior Side Yard Depth for both sides | 1.2 metres |
| vi. | Minimum Rear Yard Depth | 8.0 metres |
| vii. | Maximum Lot Coverage of All Buildings | 38 percent |
| viii. | Minimum Setback from Street Centreline for Corner Lots Only | 13.3 metres |
| ix. | Notwithstanding any other provisions of By-law 81-19, as amended, for the two R1-23 lots shown on Schedule 'B3' of By-law 81-19, all buildings and structures including dwellings, porches, balconies, decks, patios, pools, play structures and accessory buildings shall be restricted to the portion of the lots shown with a tone as set out in Schedule 'B3' of By-law 99-162. The remainder of the lots shall be completely open, uncovered and unoccupied from the ground to the sky. | |
| x. | Maximum Driveway Width Frontage | 50% of Lot |
| xi. | Maximum Garage Door Width Frontage | 50% of Lot |
| xii. | Relationship of Attached Garage to Dwelling | |
| | - the wall of the attached garage facing the street shall not be located more than 3.0 metres closer to the front lot line than a covered porch or the main front entrance to the dwelling unit | |
| | - the front wall of the dwelling unit above the attached private garage shall be located no further than 2.5 metres from the front wall of the attached private garage. | |

4.9.4.24 RESIDENTIAL FIRST DENSITY EXCEPTION NO. 24 (R1-24) ZONE

(B/L Nos.
2000-013/
2005-218)

- a. Within the Residential First Density Exception No. 24 (R1-24) Zone, located in Parts 1, 2, 3, 4 and 5, Plan 40R-19055, in the Township of Uxbridge and as shown on Schedule "A2" of Zoning By-law 81-19, as amended the applicable Zone Provisions of the Residential First Density (R1) Zone shall apply save and except as specifically noted below in which case the following provisions shall apply and be complied with:

4: ZONE PROVISIONS

4.9 RESIDENTIAL FIRST DENSITY (R1) ZONE

- | | | |
|-----|---------------------------------------------|------------------------------------------------------------------------------------------------------------------------------------------------------------------------------------------------|
| i | Minimum side yard from west lot line | 4.0 metres |
| ii | Maximum Driveway Width | 50% of Lot Frontage |
| iii | Maximum Garage Door Width | 50% of Lot Frontage |
| iv | Relationship of Attached Garage to Dwelling | |
| | - | the walls of the attached garage facing the street shall not be located more than 3.0 metres closer to the front lot line than a covered porch or the main front entrance to the dwelling unit |
| | - | the front wall of the dwelling unit above the attached private garage shall be located no further than 2.5 metres from the front wall of the attached private garage. |

4.9.4.25 RESIDENTIAL FIRST DENSITY EXCEPTION NO. 25 (R1 - 25) ZONE

(B/L Nos. 2000-063, 2001-134, 2003-083, 2008-008, 2010-045)

a. Within the Residential First Density Exception No. 25 (R1 - 25) Zone, located in Part Lots 28, 29 and 30, Concession 7, in the Township of Uxbridge, and shown on Schedule "A2" of Zoning By-law No. 81-19, as amended the applicable Zone Provisions of the Residential First Density (R1) Zone shall apply save and except as specifically noted below in which case the following provisions shall apply and be complied with:

- | | | |
|-------|-------------------------------------------------------------------------------|-----------------------------------------------------------------------------------------------------------------------------------------------------------------------------------------------|
| i. | Minimum Lot Area Requirement | 575 square metres |
| ii. | Minimum Lot Frontage Requirement | 18 square metres |
| iii. | Minimum Front Yard Depth | |
| | - | To garage 6.0 metres |
| | - | To dwelling excluding garage 3.6 metres |
| | - | To covered porch 1.5 metres |
| iv. | Minimum Exterior Side Yard Depth | 3.3 metres |
| v. | Minimum Interior Side Yard Depth for Both Sides | 1.2 metres |
| vi. | Minimum Rear Yard Depth | 8.0 metres |
| vii. | Maximum Lot Coverage of All Buildings | 38 percent |
| viii. | Maximum Lot Coverage of All Buildings on a Lot with a One (1) Storey Dwelling | 40 percent |
| ix. | Minimum Setback from Street Centreline for Corner Lots Only | 13.3 metres |
| x. | Maximum Driveway Width | 50 % of lot frontage |
| xi. | Maximum Garage Door Width | 50 % of lot frontage |
| xii. | Relationship of Attached Garage to Dwelling | |
| | - | the wall of the attached garage facing the street shall not be located more than 3.0 metres closer to the front lot line than a covered porch or the main front entrance to the dwelling unit |

4: ZONE PROVISIONS

4.9 RESIDENTIAL FIRST DENSITY (R1) ZONE

- the front wall of the dwelling unit above the attached private garage shall be located no further than 2.5 metres from the front wall of the attached private garage

(B/L Nos. 2003-083 2008-008) Sections 4.9.4.25 b., c., and d deleted in their entirety.

4.9.4.26 RESIDENTIAL FIRST DENSITY EXCEPTION NO. 26 (R1 - 26) ZONE

(B/L Nos. 2000-063 2001-134 2003-083 2008-008 2008-131) a. Within the Residential First Density Exception No. 26 (R1-26) Zone, located in Part of Lots 28, 29 and 30, Concession 7, in the Township of Uxbridge and as shown of Schedule "A2" of Zoning By-law 81-19 as amended, the applicable Zone Provisions of the Residential First Density (R1) Zone shall apply save and except as specifically noted below in which case the following provisions shall apply and be complied with:

- i. Minimum Lot Area Requirement 475 square metres
- ii. Minimum Lot Frontage Requirement 15.0 metres
- iii. Minimum Front Yard Depth
 - To garage 6.0 metres
 - To dwelling excluding garage 3.6 metres
 - To covered porch 1.5 metres
- iv. Minimum Exterior Side Yard Depth 3.3 metres
- v. Minimum Interior Side Yard Depth for Both Sides 1.2 metres
- vi. Minimum Rear Yard Depth 8.0 metres
- vii. Maximum Lot Coverage of All Buildings 35 percent
- viii. Maximum Lot Coverage of All Buildings on a Lot with a One (1) Storey Dwelling 40 percent
- ix. Minimum Setback from Street Centreline for Corner Lots Only 13.3 metres
- x. Maximum Driveway Width 50 % of lot frontage
- xi. Maximum Garage Door Width 50 % of lot frontage
- xii. Relationship of Attached Garage to Dwelling
 - the wall of the attached garage facing the street shall not be located more than 3.0 metres closer to the front lot line than a covered porch or the main front entrance to the dwelling unit;
 - the front wall of the dwelling unit above the attached private garage shall be located no further than 2.5 metres from the front wall of the attached private garage.

(B/L Nos. 2003-083) Sections 4.9.4.26 b., c., and d deleted in their entirety.

4: ZONE PROVISIONS**4.9 RESIDENTIAL FIRST DENSITY (R1) ZONE**

2008-131
2010-045)

4.9.4.27 *(Deleted in its entirety by By-law No. 2002-106.)*

4.9.4.28 RESIDENTIAL FIRST DENSITY EXCEPTION NO. 28 (R1 - 28) ZONE

(B/L Nos.
2000-065
2002-106
2003-119)

- a. Within the Holding Residential First Density Exception No. 28 (R1 - 28) Zone, located in Part of Lot 28, Concession 6, in the Township of Uxbridge, the applicable Zone Provisions of the Residential First Density (R1) Zone shall apply save and except as specifically noted below in which case the following provisions shall apply and be complied with:

- | | | |
|-------|-------------------------------------------------------------------------------------------------------------------------------------------------------------------------------------------------|----------------------|
| i. | Minimum Lot Area Requirement | 550 square metres |
| ii. | Minimum Lot Frontage Requirement | 15.0 metres |
| iii. | Minimum Front Yard Depth | |
| | • To garage | 6.0 metres |
| | • To dwelling excluding garage | 3.6 metres |
| | • To covered porch | 1.6 metres |
| iv. | Minimum Exterior Side Yard Depth | 3.3 metres |
| v. | Minimum Interior Side Yard Depth for Both Sides | 1.2 metres |
| vi. | Minimum Rear Yard Depth | 8.0 metres |
| vii. | Maximum Lot Coverage of All Buildings | 38 percent |
| viii. | Maximum Lot Coverage of All Buildings on a Lot Containing a One (1) Storey Dwelling | 40 percent |
| ix. | Minimum Setback from Street Centreline for Corner Lots Only | 13.3 metres |
| x. | Maximum Driveway Width | 50 % of lot frontage |
| xi. | Maximum Garage Door Width | 50 % of lot frontage |
| xii. | Relationship of Attached Garage to Dwelling | |
| | • the wall of the attached garage facing the street shall not be located more than 3.0 metres closer to the front lot line than a covered porch or the main front entrance to the dwelling unit | |
| | • the front wall of the dwelling unit above the attached private garage shall be located no further than 2.5 metres from the front wall of the attached private garage. | |

4.9.4.29 RESIDENTIAL FIRST DENSITY EXCEPTION NO.29 (R1-29) ZONE

(B/L No.
2001-061)

Notwithstanding the provisions of Sections 4.9.2. c. i. and ii., and g., of Zoning By-Law No. 81-19, as amended, to the contrary, within the Residential First Density Exception No. 29 (R1-29) Zone, located on the east side of Second Avenue, north of Dominion Street, all provisions of the Residential First Density (R1) Zone shall apply save and except as specifically noted below in which case the following provisions shall apply and be

4: ZONE PROVISIONS

4.9 RESIDENTIAL FIRST DENSITY (R1) ZONE

complied with:

- | | | |
|------|----------------------------------------|-------------|
| i. | Minimum Front Yard Depth Requirement | 4 metres |
| ii. | Minimum Setback From Street Centreline | 13.3 metres |
| iii. | Minimum Exterior Side Yard Width | 3.3 metres |

4.9.4.30 RESIDENTIAL FIRST DENSITY EXCEPTION NO. 30 (R1-30) ZONE

(B/L Nos. 2001-126, 2003-165, 2007-166) a. Within the Residential First Density Exception No. 30 ((H)R1-30) Zone located in part of Lot 33, Concession 6, in the Township of Uxbridge, use any building or structure until the Holding (H) Symbol is removed by amendment to this By-law.

- | | | |
|-------|--------------------------------------------------------------|---------------------|
| i. | Minimum Front Yard Depth | |
| | • to garage | 6.0 metres |
| | • to dwelling excluding garage | 3.6 metres |
| | • to covered open porch | 1.5 metres |
| ii. | Minimum Exterior Side Yard Depth | |
| | • to a garage | 6.0 metres |
| | • to a dwelling excluding a garage | 3.6 metres |
| | • to a covered open porch | 1.5 metres |
| iii. | Minimum Interior Side Yard Depth for Both Sides | 1.2 metres |
| iv. | Maximum Lot Coverage of All Buildings | 42 percent |
| v. | Minimum Setback from Street Centreline for Corner Lots Only: | 13.3 metres |
| vi. | Maximum Driveway Width | 50% of Lot Frontage |
| vii. | Maximum Garage Door Width | 50% of Lot Frontage |
| viii. | Relationship of Attached Garage to Dwelling | |

The wall of the attached garage facing the street shall not be located closer to the front lot line than a covered porch or the main front entrance to the dwelling unit.

4.9.4.31 HOLDING RESIDENTIAL FIRST DENSITY EXCEPTION NO. 31 ((H)R1-31) ZONE

(B/:L No. 2001-126) a. No person shall within the Holding Residential First Density Exception No. 31 ((H)R1-31) Zone located in part of Lot 33, Concession 6, in the Township of Uxbridge, use any building or structure until the Holding (H) Symbol is removed by amendment to this By-law.

b. Upon the removal of the Holding (H) Symbol within the Residential First Density Exception No. 31 (R1-31) Zone, located in part of Lot 33, Concession 6, in the Township of Uxbridge, and shown on Schedule "A2" of Zoning by-law No. 81-19, as amended, the applicable Zone Provisions of the Residential First Density (R1) Zone shall apply, save and except as specifically noted below, in which case the following provisions shall apply and be complied with:

- | | |
|-----|---------------------------------------------------------------------|
| i. | Permitted Use |
| | Street access to the abutting lands shall be the only permitted use |
| ii. | Permitted Buildings and Structures |
| | No building or structures other than a street shall be permitted. |

4: ZONE PROVISIONS**4.9 RESIDENTIAL FIRST DENSITY (R1) ZONE**

(B/L No. 2002-069) c. No person shall use land or erect or use any building or structure in the Holding Residential First Density ((H) R1) Zone and the Holding Residential Exception No. 31 ((H) R1-31) Zone, except for a use, building or structure in existence on the date of passing of this By-Law, until the Holding (H) Prefix is removed by amendment to this By-Law. Upon the removal of the Holding (H) Prefix the lands shall be used in accordance with the Zone Provisions of the Residential First Density (R1) Zone and Holding Residential Exception No 31 (R1-31) Zone of Zoning By-Law No. 81-19, as amended.

4.9.4.32 RESIDENTIAL FIRST DENSITY EXCEPTION NO.32 (R1-32) ZONE

(B/L No. 2002-015) Notwithstanding the provisions of Section 4.9.2. b. i., of Zoning By-Law No. 81-19, as amended, to the contrary, within the Residential First Density Exception No. 32 (R1-32) Zone, located on the east side of Second Avenue, north of Brock Street East, all provisions of the Residential First Density (R1) Zone shall apply save and except as specifically noted below in which case the following provision shall apply and be complied with:

- | | | |
|-----|----------------------------------|-------------|
| i. | Minimum Lot Frontage Requirement | 12.4 metres |
| ii. | Maximum number of Lots Permitted | 2 |

4.9.4.33 Deleted by By-law No. 2004-218

4.9.4.34 RESIDENTIAL FIRST DENSITY EXCEPTION NO. 34(R1-34) ZONE

(B/L No. 2005-152) a. Within the Residential First Density Exception No. 34 (R1-34) Zone located in the West Half of Lot 28, Concession 6 in the Township of Uxbridge, and shown on Schedule "A2" of Zoning By-law 81-19, as amended, the applicable provisions of the Residential First Density (R1) Zone shall apply, save and except as specifically noted below in which case the following provisions shall apply and be complied with:

(B/L No. 2006-142)

REGULATIONS FOR PERMITTED USES

- | | | |
|------|-------------------------------------------------|----------------------------------------------------------------------|
| i. | Minimum Front Yard Depth | 6 metres to garage 3.6 metres to dwelling 1.6 to covered porch |
| ii. | Minimum Exterior Side Yard Depth | 3.3 metres |
| iii. | Minimum Interior Side Yard | 1.2 metres |
| iv. | Minimum Rear Yard Depth | 8 metres |
| v. | Minimum Setback from Township Street Centreline | 11.5 m and 13.25 for corner lots |

4.9.4.35 RESIDENTIAL FIRST DENSITY EXCEPTION NO. 35 (R1-35) ZONE

(B/L No. 2005-152) a. Within the Holding Residential First Density Exception No. 35 (R1-35) Zone located in Part of the West Half of Lot 28, Concession 6 in the Township of Uxbridge, and shown on Schedule "A2" of Zoning By-law 81-19, as amended, the applicable provisions of the Residential First Density (R1) Zone shall apply, save and except as specifically noted below in which case the following provisions shall apply and be complied with:

(B/L No. 2006-142)

- | | | |
|----|--------------------------|----------------------------------------------------------------------|
| i. | Minimum Front Yard Depth | 6 metres to garage 3.6 metres to dwelling 1.6 to covered porch |
|----|--------------------------|----------------------------------------------------------------------|

4: ZONE PROVISIONS**4.9 RESIDENTIAL FIRST DENSITY (R1) ZONE**

- | | | |
|------|----------------------------------------------------|-------------------------------------|
| ii. | Minimum Exterior Side Yard Depth | 3.3 metres |
| iii. | Minimum Interior Side Yard | 1.2 metres |
| iv. | Minimum Rear Yard Depth | 8 metres |
| v. | Minimum Setback from Township Street Centreline | 11.5 m and 13.25 for corner lots |

4.9.4.36 RESIDENTIAL FIRST DENSITY EXCEPTION NO. 36 (R1-36) ZONE

(B/L Nos.
2005-152)
2006-142)

- a. Within Holding the Residential First Density Exception No. 36 (R1-36) Zone located in Part of the West Half of Lot 28, Concession 6 in the Township of Uxbridge, and shown on Schedule "A2" of Zoning By-law 81-19, as amended, the applicable provisions of the Residential First Density (R1) Zone shall apply, save and except as specifically noted below in which case the following provisions shall apply and be complied with:

(B/L No.
2006-142)

REGULATIONS FOR PERMITTED USES

- | | | |
|------|-----------------------------------------------------|-----------------------------------------------------------------------------------------------------------------------------------------------------------------------------------------------------------------------------------------------------------------------------------------------------------------------------------------------------------------------------|
| i. | Minimum Front Yard Depth | 6 metres to garage 3.6 metres to dwelling 1.6 to covered porch with the exception that notwithstanding the minimum front yard depth requirements no portion of any building shall be built closer to the street than the main face of the dwellings, excluding any projecting garage, on the lots abutting the R1-36 Zone to the north. |
| ii. | Minimum Exterior Side Yard Depth | 3.3 metres |
| iii. | Minimum Interior Side Yard metres on the north | 1.2 metres on the south 3 |
| iv. | Minimum Setback from Township Street Centre line | 11.5m and 13.25 for corner lots |

4.9.4.37 RESIDENTIAL FIRST DENSITY EXCEPTION NO. 37 (R1-37) ZONE

(B/L No.
2007-024)

Notwithstanding the minimum rear yard depth requirement for the Residential First Density (R1) Zone, and the definition of Front Lot Line of Zoning By-law No. 81-19, as otherwise amended, to the contrary, within the Residential First Density Exception No. 37 (R1-37) Zone, located in part of Lot 32, Concession 7, at the municipal address of 199 John Harvey Street, in the Township of Uxbridge (former Town of Uxbridge portion), all provisions of the Residential First Density (R1) Zone of Zoning By-law No. 81-19, as otherwise amended, shall apply save and except as specifically noted below:

- | | | |
|----|--------------------------------------|----------|
| I. | Minimum rear yard depth requirements | 6 metres |
|----|--------------------------------------|----------|

For the purposes of the R1-37 Zone, the lot line adjacent to John Harvey Street shall be the front lot line.

4: ZONE PROVISIONS**4.9 RESIDENTIAL FIRST DENSITY (R1) ZONE****4.9.4.38 RESIDENTIAL FIRST DENSITY EXCEPTION NO. 38 (R1-38) ZONE**

(B/L Nos. 2008-131
2014-041) Within the Residential first Density Exception No. 38 (R1-38) Zone on lands located in part of Lots 28, 29 and 30, Concession 7, Township of Uxbridge, the provisions of the R1-26 Zone shall apply and be complied with respect to the lands located in part of Lots 28, 29 and 30, Concession 7, Township of Uxbridge.

4.9.4.38A RESIDENTIAL FIRST DENSITY EXCEPTION NO. 38A (R1-38A)

(B/L No. 2019-102) Within the Residential First Density Exception No. 38A (R1-38A) Zone on lands located in part of Lots 28 and 29, Concession 7, Township of Uxbridge, the permitted uses shall be a pedestrian walkway; landscaped open space; public uses in accordance with the regulations of Section 5.18 of this by-law; and an emergency access.

4.9.4.39 RESIDENTIAL FIRST DENSITY EXCEPTION NO. 39 (R1-39) ZONE

(B/L Nos. 2011-122
2016-127) Within the Residential First Density Exception ((H) R1-39) Zone on lands located in Lot 3, Municipal Plan 83, Township of Uxbridge, as shown on Schedule "A1" and "A2" of Zoning By-law 81-19 as amended, the applicable Zone provisions of Sections 4.9.1, 4.9.2 and 4.9.3 shall apply save and except as specifically noted below in which case the following provisions shall apply and be complied with:

- i. **ADDITIONAL PERMITTED USES**
 - a. Medical/Dental Clinic
 - b. Professional Office
 - c. Residential Unit on the Second Storey of the existing building
- ii. **ZONE PROVISIONS**
 - a. Minimum Number of Parking Spaces – 12 Spaces
 - b. The required parking spaces may be located in the Front, rear and northern interior Side Yard

4.9.4.40 RESIDENTIAL FIRST DENSITY EXCEPTION NO. 40 (R1-40) ZONE

(B/L No. 2015-080) That notwithstanding the provisions of Section 4.9.1.b of Zoning By-law No 81-19, as amended, to the contrary and in accordance with Section 30 of the Planning Act R.S.O. 1990, as amended, within the Residential First Density Exception No 40 (R1-40) Zone described as Part of Lots A & B Irregular, Plan No. 83 Block 80, Township of Uxbridge and further described as 153 Main Street, only the non-residential uses noted below shall apply on a temporary basis for a three (3) year period commencing on the 22nd day of June 2015, and terminating on the 21st day of June 2018.

- a. **Permitted Uses**
No person shall within the Residential First Density Exception No. (R1-40) Zone use any land or erect, alter or use any building or structure for a non-residential use, in addition to the uses permitted in Section 4.9.1 b., except for the following use:
 - i. Children's Learning Centre located in the residential dwelling as of June 22, 2015.

4.9.4.41 RESIDENTIAL FIRST DENSITY EXCEPTION NO. 41 (R1-41) ZONE

(B/L No. 2000-121
2016-001) Notwithstanding the provisions of Sections 4.9.1 to 4.9.3 inclusive of Zoning By-law No. 81-19, as amended, only the following provisions shall apply to the lands in the Residential First Density Exception No. 39 (R1-41) Zone:

4: ZONE PROVISIONS

4.9 RESIDENTIAL FIRST DENSITY (R1) ZONE

- i. Only Permitted Uses
 - a motor vehicle car wash establishment.
 - a storage/warehouse establishment comprising of buildings for the storage of goods, wares, articles, furnishings, merchandise or things by the public. There shall be no outside storage within the R1-41 Zone.
 - a public use in accordance with the provisions of Section 5.18 of Zoning By-Law No.81-19, as amended.
- ii. Minimum Interior Side Yard Width Requirements
 - east side 2.1 metres
 - west side 2.9 metres
- iii. Minimum Rear Yard Depth Requirement 1.7 metres
- iv. The provisions of Section 4.17.4 of Zoning By-Law No. 81-19, as amended shall not apply to the R1-41 Zone.”

4.9.4.42 RESIDENTIAL FIRST DENSITY EXCEPTION NO. 42 (R1-42) ZONE

(B/L No. 2021-69) Within the Residential First Density Exception No. 42 (R1-42) Zone located in Part Lot 31, Concession 7, in the Township of Uxbridge, and shown on Schedule 'A1' and 'A2' of Zoning By-law No. 81-19, as amended, the applicable Zone Provisions of the Residential First Density (R1) Zone shall apply, save and except as specifically noted below, in which case the following provisions shall apply and be complied with:

- i. Minimum Front Yard Depth 3.7 metres
- ii. Minimum Interior Side Yard Requirement 0.2 metres
- iii. Minimum Rear Yard Depth 3.6 metres

4.9.4.43 RESIDENTIAL FIRST DENSITY EXCEPTION NO. 43 (R1-43) ZONE

(B/L No. 2021-69) Within the Residential First Density Exception No. 43 (R1-43) Zone located in Part Lot 31, Concession 7, in the Township of Uxbridge, and shown on Schedule 'A1' and 'A2' of Zoning By-law No. 81-19, as amended, the applicable Zone Provisions of the Residential First Density (R1) Zone shall apply, save and except as specifically noted below, in which case the following provisions shall apply and be complied with:

- i. Minimum Lot Frontage Requirement 14.9 metres
- ii. Minimum Interior Side Yard Requirement 2.3 metres

4: ZONE PROVISIONS

4.10 RESIDENTIAL SECOND DENSITY (R2) ZONE

4.10.1 PERMITTED USES

No person shall within the Residential Second Density (R2) Zone use any land or erect, alter or use any building or structure except for one or more of the following uses:

- a. Residential Uses
 - i. a single-family detached dwelling house;
 - ii. a semi-detached dwelling house;
 - iii. a duplex dwelling house;
 - iv. a boarding or lodging house;
 - v. a converted dwelling house;
 - vi. a Group Home - Type 1 in accordance with the provisions of Section 5.8 hereof; and
 - vii. private home daycare in accordance with Section 5.26 of Zoning By-law No. 81-19
- b. Non-Residential Uses
 - i. a home occupation in accordance with the provisions of Section 5.10 hereof; and
 - ii. a public use in accordance with the provisions of Section 5.18 hereof.
- c. Accessory Uses

(B/L Nos.
90-49
2002-109)

Uses, buildings or structures accessory to any of the foregoing listed permitted uses are permitted provided such are in accordance with the provisions of Section 5.1 hereof.

4.10.2 REGULATIONS FOR PERMITTED RESIDENTIAL USES

4.10.2.1 SINGLE-FAMILY DWELLING HOUSE

- a. Minimum Lot Area Requirement 460 square metres
- b. Minimum Lot Frontage Requirement 15 metres
- c. Minimum Yard Dimensions
 - i. Front Yard Depth 8 metres
 - ii. Exterior Side Yard Width 8 metres
 - iii. Interior Side Yard Width
 - (a) one side 1.2 metres
 - (b) other side 4 metres

However, where a garage or carport is provided the minimum width of the other side shall be 1.5 metres.

- iv. Rear Yard Depth 10 metres
- d. Reduce Yard Requirement

Notwithstanding the provisions of Sections 4.10.2.1 c. ii. and 4.10.2 g. hereof, to the contrary, where an existing corner lot has a lot frontage of 16 metres or less, the minimum exterior side width and setback requirements may be reduced by 1.5 metres.

4: ZONE PROVISIONS**4.10 RESIDENTIAL SECOND DENSITY (R2) ZONE**

| | | | | |
|--------------------|----|-------------------------------------------|--------------------------|-----------|
| (B/L No. 87-24) | e. | Minimum Gross Floor Area Requirement | 110 square metres | |
| | f. | Maximum Lot Coverage Of All Buildings | 30 per cent | |
| | g. | Minimum Setback From Street Centreline | | |
| | | i. | Provincial Highway | 26 metres |
| | | ii. | Regional Road - Type "A" | 26 metres |
| | | iii. | Regional Road - Type "B" | 21 metres |
| | | iv. | Township Road | 18 metres |
| | h. | Minimum Landscaped Open Space Requirement | 30 per cent | |
| | i. | Maximum Number of Dwelling Houses Per Lot | 1 | |
| | j. | Maximum Height of Buildings | 10 metres | |

4.10.2.2 SEMI-DETACHED DWELLING HOUSE

| | | | |
|----|----------------------------------|--------------------------|----------|
| a. | Minimum Lot Area Requirement | 325 square metres | |
| b. | Minimum Lot Frontage Requirement | 10 metres | |
| c. | Minimum Yard Requirements | | |
| | i. | Front Yard Depth | 8 metres |
| | ii. | Exterior Side Yard Width | 8 metres |
| | iii. | Interior Side Yard Width | |
| | | (a) one side | 3 metres |
| | | (b) other side | Nil |

However, where a garage or carport is provided the minimum width of the required yard may be reduced to 1.5 metres.

| | | | |
|-----|--------------------------------------------|--------------------------|-----------|
| iv. | Rear Yard | 10 metres | |
| d. | Minimum Gross Floor Area Per Dwelling Unit | 84 square metres | |
| e. | Maximum Lot Coverage Of All Buildings | 30 per cent | |
| f. | Minimum Setback From Street Centreline | | |
| | i. | Provincial Highway | 26 metres |
| | ii. | Regional Road - Type "A" | 26 metres |
| | iii. | Regional Road - Type "B" | 21 metres |
| | iv. | Township Road | 18 metres |
| g. | Minimum Landscaped Open Space Requirement | 30 per cent | |
| h. | Maximum Number of Dwelling Houses Per Lot | 1 | |
| i. | Maximum Height of Buildings | 10 metres | |

4.10.2.3 DUPLEX DWELLING HOUSE

| | | |
|----|-----------------------------------|-------------------|
| a. | Minimum Lot Area Required | 600 square metres |
| b. | Minimum Lot Frontage Requirements | 20 metres |
| c. | Minimum Yard Requirements | |

4: ZONE PROVISIONS

4.10 RESIDENTIAL SECOND DENSITY (R2) ZONE

| | | |
|------|--------------------------------------------|------------------|
| i. | Front Yard | 8 metres |
| ii. | Exterior Side Yard | 8 metres |
| iii. | Interior Side Yard | 3 metres |
| iv. | Rear Yard | 10 metres |
| d. | Minimum Gross Floor Area Per Dwelling Unit | 84 square metres |
| e. | Maximum Lot Coverage Of All Buildings | 40 per cent |
| f. | Minimum Setback From Street Centreline | |
| i. | Provincial Highway | 26 metres |
| ii. | Regional Road - Type "A" | 26 metres |
| iii. | Regional Road - Type "B" | 21 metres |
| iv. | Township Road | 18 metres |
| g. | Minimum Landscaped Open Space Requirement | 30 per cent |
| h. | Maximum Number of Dwelling Houses Per Lot | 1 |
| i. | Maximum Number of Dwelling Units Per Lot | 2 |
| j. | Maximum Height of Buildings | 10 metres |

4.10.2.4 CONVERTED DWELLING HOUSE, AND BOARDING OR LODGING HOUSE

| | | |
|------|---------------------------------------------------------------------------------------------------------|-------------------|
| a. | Minimum Lot Area Requirement | 600 square metres |
| b. | Minimum Lot Frontage Requirement | 20 metres |
| c. | Minimum Yard Dimensions | |
| i. | Front Yard Depth | 8 metres |
| ii. | Exterior Side Yard Width | 8 metres |
| iii. | Interior Side Yard Width | |
| | (a) one side | 1.2 metres |
| | (b) other side | 4 metres |
| | However, where a garage or carport is provided the minimum width of the other side shall be 1.5 metres. | |
| iv. | Rear Yard Depth | 10 metres |
| d. | Minimum Gross Floor Area Requirement for Each Dwelling Unit in a Converted Dwelling House | 55 square metres |
| e. | Minimum Gross Floor Area Requirement for Each Guest Room In A Boarding or Lodging House | 24 square metres |
| f. | Maximum Lot Coverage All Buildings | 30 per cent |
| g. | Minimum Setback From Street Centreline | |
| i. | Provincial Highway | 26 metres |
| ii. | Regional Road - Type "A" | 26 metres |
| iii. | Regional Road - Type "B" | 21 metres |
| iv. | Township Road | 18 metres |
| h. | Minimum Landscaped Open Space | 30 per cent |
| i. | Maximum Number of Dwelling Houses Per Lot | 1 |
| j. | Maximum Height of Buildings | 10 metres |

4: ZONE PROVISIONS

4.10 RESIDENTIAL SECOND DENSITY (R2) ZONE

4.10.3 GENERAL ZONE PROVISIONS

All provisions of Section 5 of this By-law where applicable to the use of any land, building or structure permitted within the Residential Second Density (R2) Zone shall apply and be complied with.

4.10.4 SPECIAL ZONE CATEGORIES - RESIDENTIAL SECOND DENSITY (R2) ZONE

4.10.4.1 RESIDENTIAL SECOND DENSITY EXCEPTION NO. 1 (R2-1) ZONE

(B/L No. 89-134) Notwithstanding the provisions of Sections 4.10.1, 4.10.2 and 4.10.3 of Zoning By-law No. 81-19 (as amended), to the contrary, within the R2-1 Zone, only buildings or structures lawfully in existence as of the 13th day of November, 1989 shall be permitted, and no new structures or buildings shall be permitted except a carport, porch, or shed for which the Lake Simcoe Region Conservation Authority has issued a permit..

4.10.4.2 RESIDENTIAL SECOND DENSITY EXCEPTION NO. 2 (R2-2) ZONE

Within the Residential Second Density Exception No. 2 (R2-2) Zone, located at the south end of Beech and Balsam Streets, north of the C.N.R. line and described as Part 1, Plan 40R-708, all the provisions of the Residential Second Density (R2) Zone shall apply save and except as specifically noted below in which case the following provisions shall apply and be complied with.

(B/L Nos. 91-120 93-32)

- a. Semi-detached dwelling houses and link dwelling houses shall be permitted.
- b. For the purposes of the R2-2 Zone a link dwelling house shall mean a dwelling house containing a maximum of one dwelling unit and occupied by not more than one family and connected below grade by common a masonry wall.
- c. Regulations for a link dwelling house:
 - i. Minimum Lot Area Requirement 325 square metres
 - ii. Minimum Lot Frontage Requirement 10 metres
 - iii. Front Yard Depth 8 metres
 - iv. Exterior Side Yard Width 8 metres
 - v. Interior Side Yard Width
 - One side 1.5 metres
 - Other side 0.6 metres
 - vi. Rear Yard Depth 10 metres
 - vii. Minimum Gross Floor Area Requirement 110 square metres
 - viii. Maximum Lot Coverage of All Buildings 30 percent
 - ix. Minimum Setback from Street Centreline
 - Provincial Highway 26 metres
 - Regional Road - Type "A" 26 metres
 - Regional Road - Type "B" 21 metres
 - Township Road 18 metres
 - x. Minimum Landscaped Open Space Requirement 30 percent
 - xi. Maximum Number of Dwelling Houses Per Lot 1
 - xii. Maximum Height of Buildings 10 metres

4.10.4.2 RESIDENTIAL SECOND DENSITY EXCEPTION NO. 2 (R2-2) ZONE

(B/L Nos. 90-149) Notwithstanding the provisions of Section 4.10.1 a of Zoning By-law No. 81-19, as otherwise amended, within the Residential Second Density Exception No. 2 (R2-2) Zone

4: ZONE PROVISIONS**4.10 RESIDENTIAL SECOND DENSITY (R2) ZONE**

91-64) located at the south end of Cedar Street on the west side and described as Registered Plan 40R-13427 and 40R-13616, the provisions of the Residential Second Density (R2) Zone shall apply save and except as specifically noted below in which case the following provisions shall apply and be complied with:

- a. Only Permitted Residential Uses
- semi-detached houses.

4.10.4.3 RESIDENTIAL SECOND DENSITY EXCEPTION NO. 3 (R2-3) ZONE

(B/L No. 91-147) a. Notwithstanding the provisions of Section 4.10.2.2. c.i. of Zoning By-law No. 81-19, as otherwise amended, within the Residential Second Density No. 3 (R2-3) Zone located in part of Lot 30, Concession VI and more particularly described as Lot 4 on Registered Plan 78, the provisions of the Residential Second Density (R2) Zone shall apply, save and except as specifically noted below, in which case the following provisions shall apply and be complied with:

Regulations for Residential Uses

- i) Minimum Front Yard Requirement 10 metres

4.10.4.4 RESIDENTIAL SECOND DENSITY EXCEPTION NO. 4 (R2-4) ZONE

(B/L No. 92-71) a. Notwithstanding the provisions of Section 4.10.2.2. c.i. of Zoning By-law No. 81-19, as otherwise amended, within the Residential Second Density Exception No. 4 (R2-4) Zone located on the south side of Brock Street West, west of Centre Road, and more particularly described as comprising Parts 9 to 14, both inclusive, on Plan 40R-13647, the provisions of the Residential Second Density (R2) Zone shall apply, save and except as specifically noted below, in which case the following provisions shall apply and be complied with:

Regulations for Permitted Residential Uses

- i. Minimum Front Yard Depth Requirement 10 metres

4.10.4.5 [Empty]

4.10.4.6 RESIDENTIAL SECOND DENSITY EXCEPTION NO. 6 (R2-6)

(B/L No. 93-85) a. Notwithstanding the provisions of Sections 4.10.2.2 a. and 4.10.2.2 b. of Zoning By-law No. 81-19, as otherwise amended, within the Residential Second Density Exception No. 6 (R2-6) Zone located on the east side of Bascom Street, and more particularly described as comprising Block 000, Plan B3, Lot 18, Part Lots 1, 2, 3, 17 and 19, the provisions of the Residential Second Density (R2) Zone shall apply, save and except as specifically noted below, in which case the following provisions shall apply and be complied with:

Regulations for Permitted Residential Uses

- i. Minimum Lot Area Requirement 314 m²
ii. Minimum Lot Frontage Requirement 8.6 m.

4.10.4.7 RESIDENTIAL SECOND DENSITY EXCEPTION NO. 7 (R2-7) ZONE

(B/L No. 96-011) Notwithstanding the provisions of Sections 4.10.2.2 b., 4.10.2.2 c.i., 4.10.2.2 c.ii., 4.10.2.2 c.iii. and 4.10.2.2 i of Zoning By-law No. 81-19, as otherwise amended, within the Residential Second Density Exception No. 7 (R2-7) Zone, located in part of Lot 30, Concession VI within the Township of Uxbridge, all the provisions of the Residential

4: ZONE PROVISIONS

4.10 RESIDENTIAL SECOND DENSITY (R2) ZONE

Second Density (R2) Zone shall apply save and except as specifically noted below in which case the following provisions shall apply and be complied with.

- a. Part 'A'
 - i. Minimum Front Yard Depth 15 m
 - ii. Minimum Exterior Side Yard Width 5 m
 - iii. Minimum Interior Side Yard Width
 - one side 0.6 m
 - other side nil
 - iv. Minimum Lot Frontage Requirement 8 m
 - v. Maximum Height of Buildings 2 ½ storeys
- b. Part 'B'
 - i. Minimum Front Yard Depth 12 m
 - ii. Minimum Interior Side Yard Width
 - one side 0.6 m
 - other side nil
 - iii. Minimum Lot Frontage Requirement 8 m
 - iv. Maximum Height of Buildings 1 ½ storeys
- c. Part 'C'
 - i. Minimum Front Yard Depth 11 m
 - ii. Minimum Interior Side Yard Width
 - one side 0.6 m
 - other side nil
 - side yard abutting Adams Court 1.2 m
 - iii. Minimum Lot Frontage Requirement 8 m
 - iv. Maximum Height of Buildings 1 storey
- d. Permitted Residential Use
 - i. Semi-detached dwelling house

4.10.4.8 RESIDENTIAL SECOND DENSITY EXCEPTION NO. 8 (R2-8) ZONE

(B/L No. 96-163)

- a. Within the Residential Second Density (R2-8) Zone, located in part of Lot 31, Concession 7, the applicable Zone Provisions of the Residential Second Density (R2) Zone shall apply save and except as specifically noted below, in which case the following provisions shall apply and be complied with:
 - i. Permitted Residential Uses:
Semi-detached dwelling houses and link dwelling houses shall be permitted.
 - ii. Link Dwelling House
For the purposes of the R2-8 Zone a link dwelling house shall mean a dwelling house containing a maximum of one dwelling unit and occupied by not more than one family and connected below grade by a common footing.
 - iii. Regulations for Link Dwelling House:
 - Minimum Lot Area Requirement 310 sq. metres
 - Minimum Lot Frontage Requirement 9 metres
 - Front Yard Depth 8 metres
 - Exterior Side Yard Width 5.7 metres
 - Interior Side Yard Width
 - one side 1.2 metres
 - other side 0.6 metres

4: ZONE PROVISIONS

4.10 RESIDENTIAL SECOND DENSITY (R2) ZONE

- Rear Yard Depth 8 metres
- Minimum Gross Floor Area Requirement 110 sq. metres
- Maximum Lot Coverage of All Buildings 35 percent
- Minimum Setback from Street Centreline (corner lot only) 15.7 metres
- Minimum Landscaped Open Space Requirement 30 percent
- Maximum Number of Dwelling Houses Per Lot 1
- Maximum Height of Buildings 10 metres

4.10.4.9 RESIDENTIAL SECOND DENSITY EXCEPTION NO. 9 (R2-9) ZONE

(B/L No. 96-106) Within the Residential Second Density Exception No. 9 (R2-9) Zone, located in part of Lots 31 and 32, Concession 7, in the Township of Uxbridge, the applicable Zone Provisions of the Residential Second Density (R2) Zone shall apply save and except as specifically noted below, in which case the following provisions shall apply and be complied with:

- i. Only Permitted Residential Uses:
 - Semi-detached dwelling houses and link dwelling houses shall only be permitted.
- ii. Permitted Additional Non-Residential Uses:
 - a public park in accordance with Section 4.13.6.10 of Zoning By-law No. 81-19, as amended by By-law No. 91-85 shall also be permitted.

iii. Link Dwelling House

For the purposes of the R2-9 Zone a link dwelling house shall mean a dwelling house containing a maximum of one dwelling unit and occupied by not more than one family and connected below grade by a common footing.

iv. Regulations for Link Dwelling House:

- Minimum Lot Area Requirement 310 sq. metres
- Minimum Lot Frontage Requirement 9 metres
- Minimum Front Yard Depth 8 metres
- Minimum Interior Side Yard Width
 - one side 1.2 metres
 - other side 0.6 metres
- Minimum Rear Yard Depth 8 metres
- Minimum Gross Floor Area Requirement 110 sq. metres per dwelling unit
- Maximum Lot Coverage of All Buildings 35 percent
- Minimum Landscaped Open Space Requirement Lot Area 30 percent of
- Maximum Number of Dwelling Houses 1 Per Lot
- Maximum Height of Buildings 10 metres
- Each Dwelling House Shall Have A Garage

v. Regulations for Semi-Detached Dwelling House:

- Minimum Lot Area Requirement 240 sq. metres
- Minimum Lot Frontage Requirement 6.8 metres
- Minimum Front Yard Depth 8 metres
- Minimum Interior Side Yard Width
 - one side 1.2 metres

4: ZONE PROVISIONS

4.10 RESIDENTIAL SECOND DENSITY (R2) ZONE

- other side nil
- Minimum Rear Yard Depth 8 metres
- Minimum Gross Floor Area Requirement 100 sq. metres per dwelling unit
- Maximum Lot Coverage of All Buildings 40 percent
- Minimum Landscaped Open Space Requirement 30 percent of Lot Area
- Maximum Number of Dwelling Houses 1 Per Lot
- Maximum Height of Buildings 10 metres
- Each Dwelling House Shall Have A Garage

4.10.4.10 RESIDENTIAL SECOND DENSITY EXCEPTION NO. 10 (R2-10) ZONE

(B/L No. 97-133) Within the Residential Second Density Exception No. 10 (R2-10) Zone, located in Part of Lot 33, Concession VII and Plan 83, Blk 7, Lot 51 and Part Lot 52, within the Township of Uxbridge (former Township of Uxbridge and former Town of Uxbridge respectively), the applicable Zone Provisions of the Residential Second Density (R2) Zone shall apply save and except as specifically noted below, in which case the following provisions shall apply and be complied with:

- i. Only Permitted Residential Uses:
 - Link dwelling houses shall only be permitted.
- ii. Link Dwelling House

For the purposes of the R2-10 Zone a link dwelling house shall mean a dwelling house containing a maximum of one dwelling unit and occupied by not more than one family and connected below grade by a common footing.

- iii. Regulations for Link Dwelling House:
 - Minimum Lot Area Requirement 240 square metres
 - Minimum Lot Frontage Requirement 9 metres
 - Front Yard Depth 5 metres
 - Exterior Side Yard Width 1.2 metres
 - Interior Side Yard Width
 - One side 1.2 metres
 - Other side 0.6 metres
 - Rear Yard Depth 3.5 metres
 - Minimum Gross Floor Area Requirement 100 square metres
 - Maximum Lot Coverage of all Buildings 55%
 - Minimum Setback from Street Centre line
 - Township Road 14 metres
 - Regional Road No. 1 13 metres
 - Minimum Landscaped Open Space Requirement 55%
 - Maximum Number of Dwelling Houses Per Lot1
 - Maximum Height of Buildings 2 Storeys save and except on the easterly two (2) lots in the R2-10 Zone in which case the maximum building height shall be one (1) storey
 - Maximum Number of Lots 4
 - Each Dwelling House Shall Have a Garage

4.10.4.11 RESIDENTIAL SECOND DENSITY EXCEPTION NO. 11 (R2-11) ZONE

4: ZONE PROVISIONS

4.10 RESIDENTIAL SECOND DENSITY (R2) ZONE

(B/L No. 98-042) Within the Residential Second Density Exception No. 11 (R2-11) Zone, located on certain lands legally described as comprising Pt Lot 271, 272, Plan 83, Block EE, in the Township of Uxbridge, the applicable Zone Provisions of the Residential Second Density (R2) Zone shall apply save and except as specifically noted below, in which case the following provisions shall apply and be complied with:

- i. Only Permitted Residential Uses:
 - link dwelling houses shall only be permitted.
- ii. Link Dwelling House

For the purposes of the R2-11 Zone a link dwelling house shall mean a dwelling house containing a maximum of one dwelling unit and occupied by not more than one family and connected below grade by a common footing.

- iii. Regulations for Link Dwelling House:
 - Minimum Lot Area Requirement 425 sq. metres
 - Minimum Lot Frontage Requirement 9 metres
 - Minimum Front Yard Depth 11 metres
 - Minimum Interior Side Yard Width
 - one side 1.2 metres
 - other side 0.6 metres
 - Minimum Rear Yard Depth 8 metres
 - Minimum Gross Floor Area Requirement 110 sq. metres per dwelling unit
 - Maximum Lot Coverage of All Buildings 30 percent
 - Minimum Landscaped Open Space Requirement 30 percent of Lot Area
 - Maximum Number of Dwelling Houses Per Lot 1
 - Maximum Height of Buildings 10 metres
 - Each Dwelling House Shall Have A Garage

4.10.4.12 RESIDENTIAL SECOND DENSITY EXCEPTION NO. 12 (R2-12) ZONE

(B/L Nos. 99-162, 2001-056, 2002-081, 2003-019, 2004-162) a. Within Residential Second Density Exception No. 12 (R2-12) Zone, located in Part of Lots 31 and 32, Concession 7, in the Township of Uxbridge, the applicable Zone Provisions of the Residential Second Density (R2) Zone shall apply save and except as specifically noted below in which case the following provisions shall apply and be complied with:

- i. Permitted Residential Uses
 - Link dwelling houses shall only be permitted
- ii. Link Dwelling House

For the purpose of the R2-12 Zone a link dwelling house shall mean a dwelling containing a maximum of one dwelling unit and occupied by not more than one family and connected below grade by a common footing

- iii. Regulations for Link Dwelling Houses
 - Minimum Lot Area Requirement 370 square metres
 - Minimum Lot Frontage Requirement 12.0 metres
 - Minimum Front Yard Depth
 - To garage 6.0 metres
 - To dwelling excluding garage 3.6 metres

4: ZONE PROVISIONS

4.10 RESIDENTIAL SECOND DENSITY (R2) ZONE

- To covered open porch 1.5 metres
- Minimum Exterior Side Yard Depth 3.3 metres
- Minimum Interior Side Yard Depth
 - One Side 1.2 metres
 - Other Side 0.6 metres
- Minimum Rear Yard Depth 8.0 metres
- Maximum Lot Coverage of All Buildings 38 percent
- Minimum Setback from Street Centreline for Corner Lots Only 13.3 metres
- Maximum Driveway Width 6.0 metres
- Maximum Garage Door Width 6.0 metres
- Relationship of Attached Garage to Dwelling
 - the wall of the attached garage facing the street shall not be located more than 2.0 metres closer to the front lot line than a covered porch or the main front entrance to the dwelling unit
 - the front wall of the dwelling unit above the attached private garage shall be located no further than 2.0 metres from the front wall of the attached private garage.

4.10.4.13 RESIDENTIAL SECOND DENSITY EXCEPTION NO. 13 (R2-13) ZONE

(B/L Nos. 99-162, 2002-081, 2003-019, 2004-162) a. Within the Residential Second Density Exception No. 13 (R2-13) Zone, located in parts of Lots 31 and 32, Concession 7, in the Township of Uxbridge, the applicable Zone Provisions of the Residential Second Density (R2) Zone shall apply save and except as specifically noted below in which case the following provisions shall apply and be complied with:

- i. Permitted Residential Uses
 - Link dwelling houses shall only be permitted
- ii. Link Dwelling House

For the purpose of the R2-13 Zone a link dwelling house shall mean a dwelling containing a maximum of one dwelling unit and occupied by not more than one family and connected below grade by a common footing
- iii. Regulations for Link Dwelling Houses
 - Minimum Lot Area Requirement 330 square metres
 - Minimum Lot Frontage Requirement 9 metres
 - Minimum Front Yard Depth
 - To garage 11.5 metres
 - To dwelling unit excluding garage 7.0 metres
 - To covered open porch 5.0 metres
 - Minimum Exterior Side Yard Depth 3.3 metres
 - Minimum Interior Side Yard Depth
 - One Side 1.2 metres
 - Other Side 0.60 metres
 - Minimum Rear Yard Depth 8 metres
 - Maximum Lot Coverage of All Buildings 38 percent
 - Minimum Setback from Street

4: ZONE PROVISIONS

4.10 RESIDENTIAL SECOND DENSITY (R2) ZONE

Centreline for Corner Lots Only 13.3 metres

- Maximum Driveway Width 3.1 metres
- Maximum Garage Door Width 3.0 metres
- Relationship of Attached Garage to Dwelling
 - the wall of the attached garage facing the street shall not be located more than 2.0 metres closer to the front lot line than a covered porch or the main front entrance to the dwelling unit
 - the front wall of the dwelling unit above the attached private garage shall be located no further than 2.0 metres from the front wall of the attached private garage.

4.10.4.14 a. RESIDENTIAL SECOND DENSITY EXCEPTION NO. 14 (R2-14) ZONE

(B/L Nos. 2000-063, 2001-134, 2008-131) a. Within the Residential Second Density Exception No. 14 (R2-14), Zone located in Part of Lots 28, 29 and 30, Concession 7, in the Township of Uxbridge, the applicable Zone Provisions of the Residential Second Density (R2) Zone shall apply save and except as specifically noted below in which case the following provisions shall apply and be complied with:

- i. Permitted Residential Uses
 - Link dwelling houses shall only be permitted
- ii. Link Dwelling House

For the purpose of the (R2 - 14) Zone, a link dwelling house shall mean a dwelling containing a maximum of one dwelling unit and occupied by not more than one family and connected below grade by a common footing
- iii. Regulations for Link Dwelling Houses
 - Minimum Lot Area Requirement 400 square metres
 - Minimum Lot Frontage Requirement 12.0 metres
 - Minimum Front Yard Depth
 - To garage 6.0 metres
 - To dwelling excluding garage 3.6 metres
 - To covered porch 1.5 metres
 - Minimum Exterior Side Yard Depth 3.3 metres
 - Minimum Interior Side Yard Depth
 - One Side 1.2 metres
 - Other Side 0.6 metres
 - Minimum Rear Yard Depth 8.0 metres
 - Maximum Lot Coverage of All Buildings 38 percent
 - Maximum Lot Coverage of All Buildings on a Lot with a One (1) Storey Dwelling 40 percent

4: ZONE PROVISIONS

4.10 RESIDENTIAL SECOND DENSITY (R2) ZONE

B/L No.
(2001-050)

- Minimum Setback from Street Centreline for Corner Lots Only 13.3 metres
- Maximum Driveway Width 6.0
- Maximum Garage Door Width 6.0
- Relationship of Attached Garage to Dwelling
 - the wall of the attached garage facing the street shall not be located more than 3.0 metres closer to the front lot line than a covered porch or the main front entrance to the dwelling unit
 - the front wall of the dwelling unit above the attached private garage shall be located no further than 2.5 metres from the front wall of the attached private garage..

(B/L No.
2010-045)

Sections 4.10.4.14 b., c., and d deleted in their entirety.

4.10.4.15 *(Deleted in its entirety by By-law No. 2002-106.)*

4.10.4.16 *(Deleted in its entirety by By-law No. 2002-106.)*

4.10.4.17 RESIDENTIAL SECOND DENSITY EXCEPTION NO. 17 (R2-17) ZONE

(B/L Nos.
2001-126
2003-165
2007-166)

a. Within Residential Second Density Exception No. 17 (R2-17) Zone, located in part of Concession 6, in the Township of Uxbridge, the applicable Zone Provisions of the Residential Second Density (R2) Zone shall apply, save and except as specifically noted below, in which case the following provisions shall apply and be complied with:

- i. Single Family Dwelling House
 - Minimum Front Yard Depth
 - To garage 6.0 metres
 - To dwelling excluding garage 3.6 metres
 - To covered open porch 1.5 metres
 - Minimum Exterior Side Yard Depth
 - To a garage 6.0 metres
 - To a dwelling excluding a garage 3.6 metres
 - To a covered open porch 1.5 metres
 - Minimum Interior Side Yard Depth for Both Sides 1.2 metres
 - Minimum Rear Yard Depth 8.0 metres
 - Minimum Setback from Street Centreline for Corner Lots Only 13.3 Metres
 - Maximum Driveway Width 50% of Lot Frontage
 - Maximum Garage Door Width 50% of Lot Frontage
 - Relationship of Attached Garage to Dwelling
The wall of the attached garage facing the street shall not be located closer to the front lot line

4: ZONE PROVISIONS

4.10 RESIDENTIAL SECOND DENSITY (R2) ZONE

than a covered porch or the main front entrance to the dwelling unit

- Maximum Lot Coverage of All Buildings 42 percent
 - Relationship to EP-27 Zone:
Where a portion of a lot in the R2-17 Zone is located in the EP-27 Zone, that portion of the lot in the EP-27 Zone may be included in the calculation of Lot Coverage, and Rear Yard Depth.

ii. Semi-Detached Dwelling House

- Minimum Front Yard Depth
 - To garage 6.0 metres
 - To dwelling excluding garage 3.6 metres
 - To covered open porch 1.5 metres
- Minimum Exterior Side Yard Depth
 - to a garage 6.0 metres
 - to a dwelling excluding a garage 3.6 metres
 - to a covered open porch 1.5 metres
- Minimum Interior Side Yard Depth
 - one side 1.2 metres
 - other side NIL
- Minimum Rear Yard Depth 8.0 metres
- Minimum Setback from Street Centreline for Corner Lots Only 13.3 Metres
- Maximum Driveway Width 50% of Lot Frontage
- Maximum Garage Door Width 50% of Lot Frontage
 - Relationship of Attached Garage to Dwelling
The wall of the attached garage facing the street shall not be located closer to the front lot line than a covered porch or the main front entrance to the dwelling unit.
- Maximum Lot Coverage of All Buildings 42 percent
 - Relationship to EP-27 Zone:
Where a portion of a lot in the R2-17 Zone is located in the EP-27 Zone, that portion of the lot in the EP-27 Zone may be included in the calculation of Lot Coverage, and Rear Yard Depth.

4: ZONE PROVISIONS

4.10 RESIDENTIAL SECOND DENSITY (R2) ZONE

4.10.4.18 RESIDENTIAL SECOND DENSITY EXCEPTION NO. 18 (R2-18) ZONE

(B/L No. 2002-128) a. Within the Residential Second Density Exception No. 18 (R2-18) Zone located in Part of Lot 30, Concession 6 in the Township of Uxbridge, and shown on Schedules "A1" and "A2" of Zoning by-law 81-19, as amended, the applicable Zone provisions of the Residential Second Density (R2) Zone shall apply, save and except as specifically noted below, in which case the following provisions shall apply and be complied with:

(B/L No. 2006-073)

- i. Only Permitted Residential Uses
 - A single detached dwelling house
- ii. Minimum Lot Area Requirement 336 square metres
- iii. Minimum Lot Frontage Requirement 10.5 metres
- iv. Minimum Yard Dimensions:
 - Front Yard Depth 6.0 metres
 - Exterior Side Yard Width 4.5 metres
 - Interior Side Yard Width 1.2 metres
 - Rear Yard Depth 7.5 metres

4.10.4.19 RESIDENTIAL SECOND DENSITY EXCEPTION NO. 19 (R2-19) ZONE

(B/L No. 2002-128) a. Within the Residential Second Density Exception No. 19 (R2-19) Zone located in Part of Lot 30, Concession 6, in the Township of Uxbridge, and shown on Schedules "A1" and "A2" of Zoning Bylaw 81-19, as amended, the applicable provisions of the Residential Second Density (R2) Zone shall apply, save and except as specifically noted below, in which case the following provisions shall apply and be complied with:

- (B/L No. 2006-073)
- i. Only Permitted Residential Uses
 - Link dwelling houses
 - For the purposes of the R2-19 Zone, a link dwelling house shall mean a series of three or more dwelling houses containing a maximum of one dwelling unit connected above grade by a common wall between dwelling units or between attached garages associated with one or more of the dwelling units.
 - ii. Minimum Lot Frontage Requirement: 9.0 metres
 - iii. Minimum Lot Area Requirement: 210 square metres per unit
 - iv. Minimum Yard Dimensions
 - Front yard Depth:
 - to a dwelling unit or garage 6.0 metres
 - to a covered open porch 3.0 metres
 - Exterior Side Yard Width: 6.0 metres
 - Interior Side Yard Width:
 - to a garage 0.0 metres
 - to a dwelling unit excluding garage 1.2 metres

4: ZONE PROVISIONS

4.10 RESIDENTIAL SECOND DENSITY (R2) ZONE

- Rear Yard Depth:
 - to a garage 0.0 metres
 - to a dwelling unit excluding garage 5.0 metres
- v. Maximum Lot Coverage: 45 percent
- vi. Minimum Landscaped Open Space: 30 percent
- vii. Maximum Number of Dwelling Houses Per Lot1
- viii. Maximum Height 7.0 metres
- ix. Each dwelling unit shall have a garage.

4.10.4.20 RESIDENTIAL SECOND DENSITY EXCEPTION NO. 20 (R2-20) ZONE

(B/L No. 2002-128) a. Within the Residential Second Density Exception No. 20 (R2-20) Zone located in Part of Lot 30, Concession 6, in the Township of Uxbridge, and shown on Schedules "A1" and "A2" of Zoning By-law 81-19as amended, the applicable provisions of the Residential Second Density (R2) Zone shall apply, save and except as specifically noted below, in which case the following provisions shall apply and be complied with:

(B/L No. 2006-073)

- i. Only Permitted Residential Uses

Link dwelling houses

For the purposes of the R2-20 Zone, a link dwelling house shall mean a series of three or more dwelling house containing a maximum of one dwelling unit connected above grade by a common wall between dwelling units or between attached garages associated with one or more of the dwelling units

- ii. Minimum Lot Frontage Requirement: 9.0 metres
- iii. Minimum Lot Area Requirement 210 square metres per unit
- iv. Minimum Yard Dimensions
 - Front Yard Depth:
 - to a dwelling unit or garage 6.0 metres
 - to a covered open porch 3.0 metres
 - Exterior Side Yard Width: 6.0 metres
 - Interior Side Yard Width:
 - to a garage 0.0 metres
 - to a dwelling unit excluding garage 1.2 metres
 - Rear Yard Depth:
 - to a garage 0.0 metres
 - to a dwelling unit excluding garage 5.0 metres
- v. Maximum Lot Coverage: 45 percent
- vi. Minimum Landscaped Open Space: 30 percent
- vii. Maximum Number of Dwelling Houses Per Lot1

4: ZONE PROVISIONS

4.10 RESIDENTIAL SECOND DENSITY (R2) ZONE

viii. Maximum Height: 7.0 metres

ix. Each dwelling unit shall have a garage.

4.10.4.21 RESIDENTIAL SECOND DENSITY EXCEPTION NO. 21 (R2-21) ZONE

(B/L Nos. 2002-128 2006-073) a. Within the Residential Second Density Exception No. 21 (R2-21) Zone located in Part of Lot 30, Concession 6, in the Township of Uxbridge, and shown on Schedule “A2” of Zoning by-law 81-19, as amended, the applicable provisions of the Residential Second Density (R2) Zone shall apply.

(B/L No. 2005-152) **PERMITTED USES**

The only permitted uses shall be those permitted in the Residential First Density (R1) Zone as set out in Section 4.9.1 of this By-law

REGULATIONS FOR PERMITTED USES

- i. Minimum Front Yard Depth 6 metres to garage
3.6 metres to dwelling
1.6 to covered porch
- ii. Minimum Exterior Side Yard Depth 3.3 metres
- iii. Minimum Interior Side Yard 1.2 metres
- iv. Minimum Setback from Township Street Centreline 11.5 m and 13.25 for corner lots

4.10.4.22 RESIDENTIAL SECOND DENSITY EXCEPTION NO. 22(R2-22) ZONE

(B/L Nos. 2005-152 2006-142) Within the Residential Second Density Exception No. 22 (R2-22) Zone located in Part of the West Half of Lot 28, Concession 6 in the Township of Uxbridge, and shown on Schedule “A2” of Zoning By-law 81-19, as amended, the applicable provisions of the Residential Second Density (R2) Zone shall apply, save and except as specifically noted below in which case the following provisions shall apply and be complied with:

PERMITTED USES

The only permitted uses shall be those permitted in the Residential First Density (R1) Zone as set out in Section 4.9.1 of this By-law.

REGULATIONS FOR PERMITTED USES

- i. Minimum Front Yard Depth 6 metres to garage
3.6 metres to dwelling
1.6 to covered porch
- ii. Minimum Exterior Side Yard Depth 3.3 metres
- iii. Minimum Interior Side Yard 1.2 metres
- iv. Minimum Setback from Township Street Centreline 11.5 m and 13.25 for corner lots

4.10.4.23 RESIDENTIAL SECOND DENSITY EXCEPTION NO. 23 (R2-23) ZONE

(B/L Nos. 2005-152 2006-142) Within the Residential Second Density Exception No. 22 (R2-23) Zone located in Part of the West Half of Lot 28, Concession 6 in the Township of Uxbridge, and shown on Schedule “A2” of Zoning By-law 81-19, as amended, the applicable provisions of the Residential Second Density (R2) Zone shall apply, save and except as specifically noted

4: ZONE PROVISIONS

4.10 RESIDENTIAL SECOND DENSITY (R2) ZONE

below in which case the following provisions shall apply and be complied with:

PERMITTED USES

The only permitted uses shall be those permitted in the Residential First Density (R1) Zone as set out in Section 4.9.1 of this By-law.

REGULATIONS FOR PERMITTED USES

- i. Minimum Front Yard Depth 6 metres to garage
3.6 metres to dwelling
1.6 to covered porch
- ii. Minimum Exterior Side Yard Depth 3.3 metres
- iii. Minimum Interior Side Yard 1.2 metres
- iv. Minimum Setback from Township Street Centreline 11.5 m and 13.25 for corner lots

4.10.4.24 RESIDENTIAL SECOND DENSITY EXCEPTION NO. 24 (R2-24) ZONE

(B/L No. 2007-084, 2019-152, 2020-079) Within the Residential Second Density Exception No. 24 (R2-24) Zone located in Part Lot 31, Concession 7 in the Township of Uxbridge, the Residential Second Density Exception No.8 (R2-8) Zone shall apply. Notwithstanding that the Residential Second Density Exception No. 8 (R2-8) Zone R2-8 Zone permits only semi-detached and link dwellings, single detached dwellings shall be permitted in the R2-24 Zone subject to the regulations for a link dwelling house, shall apply save and except as specifically noted below, in which case the following provisions shall apply and be complied with:

- Minimum Front Yard Depth
- To garage 6 metres
 - To dwelling excluding garage 3.6 metres
 - To covered front porch 1.5 metres

- Maximum Driveway Width 6 metres
- Maximum Garage Door Width 6 metres

Relationship of Attached Garage to Dwelling
The wall of the attached garage facing the street shall not be located closer to the front lot line than the front of a covered porch or the main front entrance of the dwelling.

4.10.4.25 RESIDENTIAL SECOND DENSITY EXCEPTION NO. 25 (R2-25) ZONE

(B/L No. 2012-031, 2014-041, 2014-105) Within the Residential Second Density Exception No. 25 (R2-25) Zone located in Part of Lots 29 and 30, Concession 7 in the Township of Uxbridge, and shown on Schedule 'A1' and 'A2' of Zoning By-law 81-19, as amended, notwithstanding the provisions of Sections 4.10.1, 4.10.2 and 4.10.3 of Zoning By-law 81-19, as otherwise amended, to the contrary, the following provisions shall apply and be complied with respect to the lands within the Residential Second Density Exception No. 25 (R2-25) Zone located in Part of Lots 29 and 30, Concession 7 in the Township of Uxbridge:

PERMITTED USES

The following uses are permitted, in addition to the uses in Sections 4.10.1 b. and 4.10.1 c.:

- i. single detached dwelling house;
- ii. semi-detached dwelling house; and,
- iii. row dwelling house.

REGULATIONS FOR PERMITTED USES

4: ZONE PROVISIONS**4.10 RESIDENTIAL SECOND DENSITY (R2) ZONE**

The lands within the Residential Second Density Exception No. 25 (R2-25) Zone located in Part of Lots 28, 29 and 30, Concession 7 in the Township of Uxbridge, and shown on Schedule 'A1' and 'A2' of Zoning By-law 81-19, as amended, shall be treated as one lot for the purpose of these regulations:

- | | | |
|-------|---------------------------------------------------------------------------------------------------------------------------------------|-------------|
| i. | Minimum Lot Requirement | 2 hectares |
| ii. | Minimum Lot Frontage | 20 m |
| iii. | Maximum number of dwelling houses per lot | 46 |
| iv. | Maximum Coverage of All Buildings | 40% |
| v. | Minimum Yard Dimensions | |
| | - 9 m from the rear wall of a dwelling house to the R1-25 Zone boundary; and, | |
| | - 8 m from the exterior side wall of a dwelling house to the R1-25 Zone boundary | |
| vi. | Maximum Height of Buildings | 1.5 storeys |
| vii. | Minimum Number of Visitor Parking Spaces | 15 |
| viii. | Minimum Number of Parking Spaces per dwelling house | 2 |
| ix. | Minimum Landscaped Open Space Requirement | |
| | - 3 m abutting the R1-25 boundary which shall be used for no other purpose than the planting of trees, shrubs, grass and other plants | |
| | - 40% of lot | |
| x. | Minimum Setback from a Private Right of Way | |
| | - 4.5m from the front wall of a dwelling house | |
| | - 3.5m from the exterior side wall of a dwelling house | |
| | - 5.7 m from the front door of a garage | |

For the purposes of this Zone, setback shall be defined as the horizontal distance measured at right angles between a private right of way and the nearest part of a building or structure.

- | | | |
|------|---------------------------------------------------------------------------------------------------------------|--|
| xi. | Minimum Separation between Dwelling Houses | |
| | - 0 m for an interior row dwelling house | |
| | - 1.2 m on one side and 0 m on the other side for an end row dwelling house or a semi detached dwelling house | |
| xii. | Minimum Common Open Space Area | |
| | - 600 square metres | |

The regulations of Section 5, General Zone Provisions, shall also apply to the lands in the R2-25 Zone, with the exception that no accessory buildings shall be permitted in the minimum yards required by subsection iv); the total lot coverage of accessory buildings will be subject to subsection iv; and the parking requirements shall be as set out in subsections vii and viii.

4.10.4.26 RESIDENTIAL SECOND DENSITY EXCEPTION NO. 26 (R2-26) ZONE

(B/L No. 2012-035 2014-119) Within the Residential Second Density Exception No. 26 (R2-26) Zone located in Part of Lot 33, Concession 6, Part 3 Plan 40R-8507 in the Township of Uxbridge, and shown on Schedule 'A1' and 'A2' of Zoning By-law 81-19, as amended, notwithstanding the provisions of Sections 4.10.1, 4.10.2 and 4.10.3 of Zoning By-law 81-19, as otherwise amended, to the contrary, the following provisions shall apply and be complied with respect to the lands in within the Residential Second Density Exception No. 26 (R2-26) Zone located in Part of Lot 33, Concession 6, Part 3 Plan 40R-8507 in the Township of Uxbridge:

PERMITTED USES

Only the following uses are permitted, in addition to the uses in Sections 4.10.1 a. vii., 4.10.1 b. and 4.10.1 c.:

4: ZONE PROVISIONS

4.10 RESIDENTIAL SECOND DENSITY (R2) ZONE

- i. single detached dwelling house;

REGULATIONS FOR PERMITTED USES

The lands within the Residential Second Density Exception No. 26 (R2-26) Zone located in Part of Lot 33, Concession 6, Part 3 Plan 40R-8507 in the Township of Uxbridge, and shown on Schedule ‘A1’ and ‘A2’ of Zoning By-law 81-19, as amended, shall be treated as one lot for the purpose of these regulations:

- i. Minimum Lot Requirement 0.7 hectares
- ii. Minimum Lot Frontage 20 m
- iii. Maximum number of dwelling houses per lot 16
- iv. Maximum Coverage of All Buildings 42%
- v. Minimum Yard Dimensions
 - 9 m from the rear wall of a dwelling house to the R2-17 Zone boundary;
 - 7 m from the rear wall of a dwelling house to the EP - 62 Zone boundary
- vi. Maximum Height of Buildings 2 storeys
- vii. Minimum Number of Parking Spaces 2 per dwelling house
- viii. Minimum Landscaped Open Space Requirement:
 - 3 m abutting the R2-17 boundary which shall be used for no other purpose than the planting of trees, shrubs, grass and other plants
 - 40% of lot
- ix. Minimum Setback from a Private Right of Way:
 - 3.6 m from the front wall of a dwelling house
 - 6 m from the front door of a garage

For the purposes of this Zone, setback shall be defined as the horizontal distance measured at right angles between a private right of way and the nearest part of a building or structure.

- x. Minimum Separation between Dwelling Houses 2 m

The regulations of Section 5, General Zone Provisions, shall also apply to the lands in the R2-26 Zone, with the exception that no accessory buildings shall be permitted in the minimum yards required by subsection 4.10.4.26 b. v. from the boundary of the R2-17 Zone; the total lot coverage of assessor buildings will be subject to subsection 4.10.4.26 b. iv; the parking requirements shall be set out in subsection 4.10.4.26 b. vii. and an unenclosed porch may project into a required yard abutting an R2-17 or EP-62 Zone a maximum of 3 metres provided that such a porch is not more than 3 metres above finished grade.

4.10.4.27 RESIDENTIAL SECOND DENSITY EXCEPTION NO. 27 (R2-27) ZONE

(B/L No. 2012-035 2019-127) Within the Residential Second Density Exception No. 27 (R2-27) Zone located in Part of Lot 33, Concession 6, Part 3 Plan 40R-8507 and Block 22 Plan 40M-2322 in the Township of Uxbridge, and shown on Schedule ‘A1’ and ‘A2’ of Zoning By-law 81-19, as amended, notwithstanding the provisions of Sections 4.10.1, 4.10.2 and 4.10.3 of Zoning By-law 81-19, as otherwise amended, to the contrary, the provisions of the R2-17 Zone shall apply and be complied with respect to the lands in within the Residential Second Density Exception No. 27 (R2-27) Zone located in Part of Lot 33, Concession 6, Part 3 Plan 40R-8507 and Block 22, Plan 40M-2322 in the Township of Uxbridge with the exception that the minimum area shall be 430 square metres.

4.10.4.28 RESIDENTIAL SECOND DENSITY EXCEPTION NO. 28 (R2-28) ZONE

(B/L No. Within the Residential Second Density Exception No. 28 (R2-28) Zone located in Block

4: ZONE PROVISIONS**4.10 RESIDENTIAL SECOND DENSITY (R2) ZONE**

2013-127 51 Plan 40M-2272 in the Township of Uxbridge, and shown on Schedule 'A1' and 'A2'
 2014-041 of Zoning By-law 81-19, as amended, the provisions of Sections 4.10.1, 4.10.2 and 4.10.3
 2015-064) shall apply save and except the following;

- i. The regulations applicable to Single Family Dwelling House Uses shall be those in Section 4.9.4.28 Residential First Density Exception No. 28 (R1-28) Zone, not the regulations in Section 4.10.2.1, with the exception that the Minimum Rear Yard Depth shall be 10 m
- ii. Minimum Exterior Side Yard Width for a semi-detached dwelling house shall be 3.3 metres provided that the setback to the vehicular entrance to a garage shall be 6 m
- iii. Minimum Lot Area requirement for a semi-detached dwelling house shall be 280 square metres
- iv. Maximum Lot Coverage
 - 40% for a semi-detached dwelling house
 - 45% for a one-storey semi-detached dwelling house
- v. A minimum Landscape Area of 1.5 metres shall be provided abutting a rear or side lot line which abuts the lands in an R1-26 or R1 Zone
- vi. Minimum Front Yard Depth
 - To garage 6 m
 - To dwelling excluding garage 3.6 m
 - To covered porch 1.5 metres
- vii. Maximum Driveway Width 50% of lot frontage
- viii. Maximum Garage Door Width 50% of lot frontage
- ix. Relationship of attached garage to Dwelling
 The wall of the attached garage facing the street shall not be located closer to the front lot line than a covered porch or the main front entrance of the dwelling unit
- x. Minimum Interior Side Yard Width
 - One side 3 metres or where a garage or carport is provided 1.2 m
 - Other side Nil
- vi. Minimum Setback from Street Centreline regulations in Section 4.10.2.2 f. for semi detached dwelling houses are not applicable.

4.10.4.29 RESIDENTIAL SECOND DENSITY EXCEPTION NO. 29 (R2-29) ZONE

(B/L Nos 2014-138 2015-099) Within the Holding Residential Second Density Exception No. 29 (R2-29) Zone located in Part of Lot 33, Concession 7, in the Township of Uxbridge, and shown on Schedule 'A1' and 'A2' of Zoning By-law 81-19, as amended, notwithstanding the provisions of Sections 4.10.1, 4.10.2 and 4.10.3 of Zoning By-law 81-19, as otherwise amended, to the contrary, the following provisions shall apply and be complied with respect to the lands in within the Residential Second Density Exception No. 29 (R2-29) Zone located in Part of Lot 33, Concession 7 in the Township of Uxbridge:

PERMITTED USES

The following uses are permitted, in addition to the uses in Section 4.10.1:

- i. a row dwelling house.

REGULATIONS FOR PERMITTED RESIDENTIAL USES

- ii. Minimum Lot Requirement 228square metres
- iii. Minimum Lot Frontage 6 m
- iv. Maximum number of dwelling houses per lot 1
- v. Maximum Coverage of All Buildings 43%
- vi. Minimum Yard Dimensions
 - a. 10 metres from the rear wall of a dwelling house to the RM-5 and EP 69 Zone boundary; and,

4: ZONE PROVISIONS

4.10 RESIDENTIAL SECOND DENSITY (R2) ZONE

- b. 12 metres from the rear wall of a dwelling house to the C4 and C4-9 Zone boundary
- vii. Maximum Height of Buildings 3 storeys
- viii. Minimum Number of Parking Spaces 2 per dwelling house
- ix. Minimum Landscaped Open Space Requirement
 - 3 m abutting the C4, C4-9 and RM-5 Zone boundary which shall be used for no other purpose than the planting of trees, shrubs, grass and other plants
- ix. Minimum Front and Exterior Yard Setback
 - 3.6 m from the front wall of a dwelling house
 - 3 m to the exterior sidewall of a dwelling house
 - 6 m from the front door of a garage
 - 1.5 m from a covered open porch

The regulations of Section 5, General Zone Provisions, shall also apply to the lands in the R2-29 Zone, with the exception that the total lot coverage of accessory buildings will be subject to subsection 4.10.4.29 b. iv; the parking requirements shall be as set out in subsection 4.10.4.29 b. vii. and an unenclosed porch may project into a required yard a maximum of 3 metres provided that such a porch is not more than 3 metres above finished grade.

4.10.4.30 RESIDENTIAL SECOND DENSITY EXCEPTION NO. 30 (R2-30) ZONE

(B/L No 2022-059)

Within the Residential Second Density Exception No. 30 (R2-30) Zone located in Part of Lot 29, Concession 6 in the Township of Uxbridge, and shown on Schedule ‘A1’ and ‘A2’ of Zoning By-law 81-19, as amended, notwithstanding the provisions of Sections 4.10.1, 4.10.2 and 4.10.3 of Zoning By-law 81-19, as otherwise amended, to the contrary, the following provisions shall apply and be complied with respect to the lands in within the Residential Second Density Exception No. 30 (R2-30) Zone located in Part of Lot 29, Concession 6 in the Township of Uxbridge:

PERMITTED USES

The following uses are permitted, in addition to the uses in Sections 4.10.1 b. and 4.10.1 c.:

- i. single-family detached dwelling house; and,
- ii. semi-detached dwelling house.

REGULATIONS FOR PERMITTED USES

The lands within the Residential Second Density Exception No. 30 (R2-30) Zone located in Part of Lot 29, Concession 6 in the Township of Uxbridge, and shown on Schedule ‘A1’ and ‘A2’ of Zoning By-law 81-19, as amended, shall be treated as one lot for the purpose of these regulations:

- i. Minimum Lot Area 1.5 hectares
- ii. Minimum Lot Frontage 20 metres
- iii. Minimum Front Yard Depth 50 metres
- iv. Minimum Interior Side Yard Width
 - North 2.9 metres
 - East 7.5 metres
 - West 7.5 metres
- v. Minimum Rear Yard Depth 1.5 metres
- vi. Maximum Lot Coverage of All Buildings 35 %
- vii. Minimum Total Landscaped Open Space 44 %
- viii. Minimum Setback from a Private Right of Way

4: ZONE PROVISIONS

4.10 RESIDENTIAL SECOND DENSITY (R2) ZONE

- 6 m to the main front wall of a dwelling house provided that an unenclosed front porch, covered or uncovered, may project into the minimum setback a maximum distance of 1.5 metres; and,
- The front door of a garage shall, at a minimum, be setback the same distance from the private right of way as the main front wall of the dwelling house.

For the purposes of this Zone, setback shall be defined as the horizontal distance measured at right angles between the edge of the private right of way and the nearest part of a building or structure.

ix. Landscaped Open Space Between A Dwelling House and a Private Right of Way

No person shall erect or use a single family detached dwelling house or semi-detached dwelling house, or addition to a single family detached dwelling house or semi-detached dwelling house where the front yard landscaped open space is less than 50%, when measuring the front yard from the edge of the private right of way to a line extending from side lot line to side lot line equivalent to the front of the main wall or the front of any porch, whichever is closer to the edge of the private right of way.

For the purposes of this Zone, landscaped open space shall include only open unobstructed space from ground to sky at finished grade which is suitable for the growth and maintenance of grass, flowers, bushes and other landscaping and does not include a walkway, driveway or ramp, whether surfaced or not, any curb, retaining wall, parking area or any open space beneath or within any building or structure.

x. Minimum Separation between the Side Walls of Dwelling Houses

- 2.4 metres between Detached Dwelling Houses;
- 3.2 metres between a Detached Dwelling House and a Semi-Detached Dwelling House; and,
- 4.0 metres between Semi-Detached Dwelling Houses on one side and 0 m on the other side, with the exception that the Semi-Detached Houses facing the cul-de-sac bulb will have 3.5 metres between Semi-Detached Houses on one side and 0 on the other side.

xi. Heritage House Regulations

Notwithstanding any other regulations of this section the existing heritage house may be relocated on the Lot and if relocated:

- The north wall of the building shall be located a minimum of 7.3 metres from Mill Street;
- The west wall of the building shall be located a minimum of 10.00 metres from a private right of way; and,
- The east wall of the heritage building shall be located a minimum of 7.50 metres from the east property line.

xii. Maximum number of dwelling houses per Lot 27

xiii. Maximum Height of Buildings and Structures

The lands in the R2-30 Zone shall be graded and all buildings constructed such that there is no building having a roof ridge extending higher into the air than the roof ridge of the heritage house.

xiv. Minimum Number of Visitor Parking Spaces, which may be provided in a dedicated, separate Parking area

8

xv. Minimum Number of Parking Spaces per dwelling house 2

4: ZONE PROVISIONS

4.10 RESIDENTIAL SECOND DENSITY (R2) ZONE

The regulations of Section 5, General Zone Provisions, shall also apply to the lands in the R2-30 Zone, with the exception that no accessory buildings shall be permitted in the minimum setbacks required by subsections viii to ix inclusive; the total lot coverage of accessory buildings will be subject to subsection vi; and the parking requirements shall be as set out in subsections xiv. and xv.

4.10.4.31 RESIDENTIAL SECOND DENSITY EXCEPTION NO. 31(R2-31) ZONE

(B/L No. 2019-081, 2022-058)

Within the Residential Second Density Exception No. 31 (R2-31) Zone located in Part Lot 30, Concession 7 and Part of Lots 55-60 and Centre Street, Plan H5006, Township of Uxbridge, in the Township of Uxbridge and shown on Schedule 'A1' and 'A2' of Zoning By-law 81-19, as amended, notwithstanding the provisions of Sections 4.10.1, 4.10.2, and 4.10.3 of Zoning By-law 81-19, as otherwise amended, to the contrary, the following provisions shall apply and be complied with respect to the lands in the Residential Second Density Exception No. 31 (R2-31) Zone:

PERMITTED USES

The only permitted uses shall be the following uses, in addition to the uses in Sections 4.10.1 b. and 4.10.1 c.:

- i. a maximum of 60 row dwelling house units including a minimum of 10 bungalow loft row dwelling house units on lots abutting the south boundary of the R2-31 Zone; and
- ii. an open space amenity area or stormwater management facility.

REGULATIONS FOR PERMITTED USES

The lands within the Residential Second Density Exception No. 31 (R2-31) Zone located in Part Lot 30, Concession 7 and Part of Lots 55-60 and Centre Street, Plan H5006, in the Township of Uxbridge and shown on Schedule 'A1' and 'A2' of Zoning By-law 81-19, as amended, shall be treated as one lot for the purpose of these regulations:

- i. Minimum Lot Area 20 hectares
- ii. The regulations of Section 5, General Zone Regulation, shall apply to the lands in the R2-31 Zone, including the parking requirements

REGULATIONS FOR PERMITTED ROW DWELLING HOUSE USES

For the purposes of this Zone, the minimum front yard or rear yard shall be defined as the horizontal distance measured at right angles between a public or private right of way or lot line and the nearest part of the row dwelling house unit. The part of the row dwelling house unit facing Brock Street or any private road, respectively shall be deemed the front of the dwelling house unit and the yard between the dwelling house unit and Brock Street or any private road, respectively will be deemed the front yard.

- i. Minimum Lot Frontage per row dwelling house unit 7 metres
- ii. Minimum Lot Frontage per bungalow loft row dwelling house unit 10.8 metres
- iii. Maximum Driveway Width at front of dwelling unit 55% of Lot Frontage
- iv. Maximum Garage Door Width at front of dwelling unit 50% of Lot Frontage
- v. Minimum Separation between Dwelling Units

4: ZONE PROVISIONS

4.10 RESIDENTIAL SECOND DENSITY (R2) ZONE

- 0 m for an interior row dwelling unit
 - 1.2 m on one side and 0m on the other side for an end row dwelling unit
- vi. **Maximum Height of Dwelling Units**
 The maximum height of any dwelling unit shall be 3 storeys, with the exception of bungalow loft row dwelling house units which shall have a maximum height of 9.5 metres.

4.10.4.32 RESIDENTIAL SECOND DENSITY EXCEPTION NO. 32 (R2-32) ZONE

(B/L Nos 2021-041) Within the Residential Second Density Exception No. 32 (R2-32) Zone located in Lot 50, Block 6, Municipal Plan No. 83 in the Township of Uxbridge, and shown on Schedule 'A1' and 'A2' of Zoning By-law 81-19, as amended, the provisions of Sections 4.10.1, 4.10.2 and 4.10.3 shall apply save and except the following;

- | | | |
|------|---------------------------------------|--------------|
| i. | Minimum Side Yard Requirements | 3.0 metres |
| ii. | Minimum Rear Yard Requirements | 3.0 metres |
| iii. | Maximum Lot Coverage Of All Buildings | 44 per cent. |

4: ZONE PROVISIONS

4.11 RESIDENTIAL MULTIPLE DENSITY (RM) ZONE

4.11.1 PERMITTED USES

No person shall within the Residential Multiple Density (RM) Zone use any land, or erect, alter or use any building or structure except for one or more of the following uses:

a. Residential Uses

- i. a single-family dwelling house in accordance with the provisions of Section 4.10.2.1 hereof;
- ii. a semi-detached dwelling house in accordance with the provisions of Section 4.10.2.2 hereof;
- iii. a duplex dwelling house in accordance with the provisions of Section 4.10.2.3 hereof;
- iv. a boarding or lodging house in accordance with the provisions of Section 4.10.2.4 hereof;
- v. a converted dwelling house in accordance with the provisions of Section 4.10.2.4 hereof;
- vi. a triplex dwelling house;
- vii. a fourplex dwelling house;
- viii. a row dwelling house;
- ix. an apartment dwelling house;
- x. senior citizen's housing; and

(B/L Nos.
90-49
2002-109)

- xi. a Group Home - Type 1 in accordance with the provisions of Section 5.8 hereof.
- xii. private home daycare in accordance with Section 5.26 of Zoning By-law No. 81-19

b. Non-Residential Uses

- i. a day nursery in accordance with the provisions of the Day Nurseries Act, R.S.O., 1980, c. 111, as amended.
- ii. a home occupation in accordance with the provisions of Section 5.10 hereof; and
- iii. a public use in accordance with the provisions of Section 5.18 hereof.

c. Accessory Uses

Uses, buildings and structures accessory to any of the forgoing listed permitted uses are permitted provided such are in accordance with the provisions of Section 5.1 hereof.

4.11.2 REGULATIONS FOR PERMITTED RESIDENTIAL USES

4.11.2.1 TRIPLEX DWELLING HOUSE

4: ZONE PROVISIONS**4.11 RESIDENTIAL MULTIPLE DENSITY (RM) ZONE**

| | | |
|----|-------------------------------------------|-------------------|
| a. | Minimum Lot Area Requirement | 750 square metres |
| b. | Minimum Lot Frontage Requirement | 24 metres |
| c. | Minimum Yard Requirements | |
| | i. Front Yard Depth | 8 metres |
| | ii. Exterior Side Yard Width | 8 metres |
| | iii. Interior Side Yard Width | 3 metres |
| | iv. Rear Yard Depth | 10 metres |
| d. | Minimum Gross Floor Area Requirement | 83 square metres |
| e. | Maximum Lot Coverage of All Buildings | 30 per cent |
| f. | Minimum Setback From Street Centreline | |
| | i. Provincial Highway | 26 metres |
| | ii. Regional Road - Type "A" | 26 metres |
| | iii. Regional Road - Type "B" | 21 metres |
| | iv. Township Road | 18 metres |
| g. | Minimum Landscaped Open Space Requirement | 30 per cent |
| h. | Maximum Number of Dwelling Houses Per Lot | 1 |
| i. | Maximum Number of Dwelling Units Per Lot | 3 |
| j. | Maximum Height of Buildings | 10 metres |

4.11.2.2 FOURPLEX DWELLING HOUSE

| | | | |
|-----------------|----|----------------------------------------|--------------------------------------------------------------------------|
| | a. | Minimum Lot Area Requirement | 900 square metres |
| | b. | Minimum Lot Frontage Requirement | 30 metres |
| | c. | Minimum Yard Dimensions | |
| | | i. Front Yard Depth | 8 metres |
| | | ii. Exterior Side Yard Width | 8 metres |
| | | iii. Interior Side Yard Width | 3 metres or one-half the height of the building whichever is the greater |
| (B/L No. 82-27) | | iv. Rear Yard Depth | 10 metres |
| | d. | Minimum Gross Floor Area Requirement | 84 square metres |
| | e. | Maximum Lot Coverage of All Buildings | 30 per cent |
| | f. | Minimum Setback From Street Centreline | |
| | | i. Provincial Highway | 26 metres |
| | | ii. Regional Road - Type "A" | 26 metres |
| | | iii. Regional Road - Type "B" | 21 metres |
| | | iv. Township Road | 18 metres |

4: ZONE PROVISIONS

4.11 RESIDENTIAL MULTIPLE DENSITY (RM) ZONE

- g. Minimum Landscaped Open Space Requirement 30 per cent
- h. Maximum Number of Dwelling Houses Per Lot 1
- i. Maximum Number of Dwelling Units Per Lot 4
- j. Maximum Height of Buildings 10 metres

4.11.2.3 ROW DWELLING HOUSE

- a. Minimum Lot Area Requirement
 - i. Where a dwelling unit has two walls attached to adjoining dwelling units. 260 square metres
 - ii. Where a dwelling unit has only one wall attached to an adjoining dwelling unit and the lot is not a corner lot. 300 square metres
 - iii. Where a dwelling unit has only one wall attached to an adjoining dwelling unit and the lot is a corner lot. 496 square metres
- b. Minimum Lot Frontage Requirements
 - i. Where a dwelling unit has two walls attached to adjoining dwelling units. 8.5 metres
 - ii. Where a dwelling unit has only one wall attached to an adjoining dwelling unit and the lot is not a corner lot. 10 metres
 - iii. Where a dwelling unit has only one wall attached to an adjoining dwelling unit and the lot is a corner lot. 16 metres
- c. Minimum Yard Requirements
 - i. Front Yard Depth 8 metres
 - ii. Exterior Side Yard Width 8 metres
 - iii. Interior Side Yard Width
Minimum interior side yard width requirement shall be 1.8 metres where a dwelling unit is not attached to an adjoining dwelling unit.
 - iv. Rear Yard Depth 10 metres
- d. Maximum Number of Dwelling Units Having Common Walls

Notwithstanding any other provision of this By-law, to the contrary, a minimum of 3 dwelling units but not more than 8 dwelling units may be erected having common walls, in the form of a row dwelling house.

4: ZONE PROVISIONS**4.11 RESIDENTIAL MULTIPLE DENSITY (RM) ZONE**

- | | | |
|----|--------------------------------------------|------------------|
| e. | Minimum Gross Floor Area Per Dwelling Unit | 84 square metres |
| f. | Maximum Lot Coverage of All Buildings | 30 per cent |
| g. | Minimum Setback from Street Centreline | 26 metres |
| | i. Provincial Highway | 26 metres |
| | ii. Regional Road - Type "A" | 26 metres |
| | iii. Regional Road - Type "B" | 21 metres |
| | iv. Township Road | 18 metres |
| h. | Minimum Landscaped Open Space Requirement | 30 per cent |
| i. | Maximum Number of Dwelling Units Per Lot | 1 |
| j. | Maximum Height of Buildings | 10 metres |

4.11.2.4 APARTMENT DWELLING HOUSE

- | | | |
|----|-----------------------------------------------------------------------------------------------------------------------------------------|------------------|
| a. | Minimum Lot Area Requirement 900 square metres for the first 4 dwelling units, plus 93 square metres for each additional dwelling unit. | |
| b. | Minimum Lot Frontage Requirement | 30 metres |
| c. | Minimum Yard Dimensions | |
| | i. Front Yard Depth | 10 metres |
| | ii. Exterior Side Yard Width | 10 metres |
| | iii. Interior Side Yard Width | 5 metres |
| | iv. Rear Yard Depth | 10 metres |
| d. | Minimum Gross Floor Area Per Dwelling Unit | |
| | i. Bachelor Dwelling Unit | 31 square metres |
| | ii. One Bedroom Dwelling Unit | 43 square metres |
| | iii. Two Bedroom Dwelling Unit | 55 square metres |
| | iv. Three or more Bedroom Dwelling Unit | 65 square metres |
| e. | Maximum Lot Coverage of All Buildings | 40 per cent |
| f. | Minimum Setback From Street Centreline | |
| | i. Provincial Highway | 28 metres |
| | ii. Regional Road - Type "A" | 28 metres |
| | iii. Regional Road - Type "B" | 23 metres |
| | iv. Township Road | 20 metres |
| g. | Minimum Landscaped Open Space Requirement | 30 per cent |
| h. | Maximum Number of Dwelling Houses Per Lot | 1 |
| i. | Maximum Height of Buildings | 10 metres |

4.11.2.5 SENIOR CITIZENS' HOUSING

Senior Citizens' Housing shall be allowed in accordance with the provisions of Section

4: ZONE PROVISIONS

4.11 RESIDENTIAL MULTIPLE DENSITY (RM) ZONE

4.11.2.3 hereof, where erected in the form of a row dwelling house, or in accordance with the provisions of Section 4.11.2.4 hereof, where erected in the form of an apartment dwelling house.

4.11.2.6 PLANTING STRIP REQUIREMENTS

Where the interior side or rear lot line of a lot abuts a Residential Zone, which lot is used for an apartment dwelling house, within the Residential Multiple Density (RM) Zone, an area adjoining such abutting lot line or portion thereof shall be used for no other purpose than for a planting strip in accordance with the requirements of Section 5.17 hereinafter set forth in this By-law.

4.11.3 GENERAL ZONE PROVISIONS

All provisions of Section 5 of this By-law where applicable to the use of any land, building or structure permitted within the Residential Multiple Density (RM) Zone shall apply and be complied with.

4.11.4 SPECIAL ZONE CATEGORIES – RESIDENTIAL MULTIPLE DENSITY (RM) ZONE
(B/L Nos. 82-27)

4.11.4.1 RESIDENTIAL MULTIPLE DENSITY EXCEPTION NO. 1 (RM-1) ZONE

All zone provisions of the Residential Multiple Density (RM) Zone, shall apply to the lands within the Residential Multiple Density Exception No. 1 (RM-1) Zone, located on the south side of Perry Street, in the former Town of Uxbridge, and shown on Schedule "A1" hereof, save and except Section 4.11.2.3 d. and 4.11.2.3 i. hereof, and the following provisions which shall apply:

- a. Only Uses Permitted
 - i. Senior citizens' housing, erected in the form of row dwelling houses, containing a maximum of 80 dwelling units, contained within a maximum of 3 separate row dwelling houses.

4.11.4.2 RESIDENTIAL MULTIPLE DENSITY EXCEPTION NO. 2 (RM-2) ZONE

(B/L No. 89-134) All provisions of the Residential Multiple Density (RM) Zone shall apply to the lands within the Residential Multiple Density Exception No. 2 (RM-2) Zone, located on the west side of Bascom Street, in the former Town of Uxbridge, and shown on Schedule "A1" hereof, save and except with respect to the following provisions which shall apply:

- a. Only Uses Permitted
a maximum of seven (7) connected dwelling units
- b. Minimum Front Yard Depth 5.8 metres
- c. Minimum Interior Side Yard Width 0.45 metres on the northerly portion of the lands within the RM-2 Zone, and 6 metres on the southerly portion of the RM-2 Zone.
- d. Minimum Lot Area Per Dwelling Unit 185 square metres

4: ZONE PROVISIONS**4.11 RESIDENTIAL MULTIPLE DENSITY (RM) ZONE**

- e. Minimum Lot Frontage Per Dwelling Unit 5.8 metres
- f. Minimum Setback From Street Centreline 15.8 metres
- g. Garage Doors
Each private garage for the dwelling units contained in the permitted row dwelling house shall be constructed with a vertical garage door and no other kind or type.
- h. Notwithstanding the provisions of Sections 4.11.1, 4.11.2, and 4.11.3 of Zoning By-law No. 81-19 (as amended), to the contrary, within the RM-2 Zone, only buildings or structures lawfully in existence as of the 13th day of November, 1989 shall be permitted, and that no new structures or buildings shall be permitted except a carport, porch or shed, for which the Lake Simcoe Region Conservation Authority has issued a permit.

4.11.4.3 Deleted in its entirety.
(B/L No. 85-59)

4.11.4.4 RESIDENTIAL MULTIPLE DENSITY EXCEPTION NO. 4 (RM-4) ZONE

(B/L No. 87-30) Notwithstanding the provisions of Sections 4.11.1 a. and 4.11.2.3 of Zoning By-law No. 81-19, as otherwise amended, to the contrary, within the Residential Multiple Density Exception No. 4 (RM-4) Zone, located in part of Lot 30, Concession VI, in the former Township of Uxbridge, the applicable provisions of the Residential Multiple Density (RM) Zone shall apply save and except as specifically noted below in which case the following provisions shall apply and be complied with.

- a. Only Permitted Residential Uses
 - i. row dwelling houses comprising a maximum total of sixty-two (62) dwelling units.
- b. Minimum Lot Area Requirement 2.5 hectares
- c. Minimum Lot Frontage Requirement 100 metres
- d. Maximum Number of Dwelling Units Per Lot 62
- e. Minimum Yard Depth From Regional Road No. 8 Road Allowance 15 metres
- f. Minimum Gross Floor Area Requirement Per Dwelling Unit 93 square metres

4.11.4.5 RESIDENTIAL MULTIPLE DENSITY EXCEPTION NO. 5 (RM-5) ZONE

(B/L No. 87-31) Notwithstanding the provisions of Sections 4.11.1 a. and 4.11.2.3 of Zoning By-law No. 81-19, as otherwise amended, to the contrary, within the Residential Multiple Density Exception No. 5 (RM-5) Zone, located in part of Lot 33, Concession VII, in the former Township of Uxbridge, the applicable provisions of the Residential Multiple Density (RM) Zone shall apply save and except as specifically noted below in which case the following provisions shall apply and be complied with.

- a. Only Permitted Residential Uses

4: ZONE PROVISIONS

4.11 RESIDENTIAL MULTIPLE DENSITY (RM) ZONE

- i. one (1) apartment dwelling house containing a maximum of thirty (30) dwelling units.
- b. Minimum Lot Frontage Requirement 40 metres
- c. Maximum Building Height 3 storeys

4.11.4.6 RESIDENTIAL MULTIPLE DENSITY EXCEPTION NO. 6 (RM-6) ZONE

(B/L No. 87-70) Notwithstanding the provisions of Sections 4.11.1 a. and 4.11.2.4 of Zoning By-law No. 81-19, as otherwise amended, to the contrary, within the Residential Multiple Density Exception No. 6 (RM-6) Zone, located in part of Lot 28, Concession VII, in the former Township of Uxbridge, the applicable provisions of the Residential Multiple Density (RM) Zone shall apply save and except as specifically noted below in which case the following provisions shall apply and be complied with:

- a. Only Permitted Residential Uses
 - i. an apartment dwelling house containing a maximum of 81 rental dwelling units.
- b. Minimum Lot Area Requirement 1 hectare
- c. Minimum Lot Frontage Requirement 80 metres
- d. Maximum Building Height (excluding roof) 4 storeys
- e. Minimum Yard Requirement Adjacent North and West Limits of RM-6 Zone 15 metres

4.11.4.7 RESIDENTIAL MULTIPLE DENSITY EXCEPTION NO. 7 (RM-7) ZONE

(B/L No. 88-108) Notwithstanding the provisions of Sections 4.11.1 a., 4.11.2.3 and 5.15 c. of Zoning By-law No. 81-19, as otherwise amended, to the contrary, within the Residential Multiple Density Exception No. 7 (RM-7) Zone, located in part of Lot 30, Concession VI, in the former Township of Uxbridge, the applicable provisions of the Residential Multiple Density (RM) Zone shall apply save and except as specifically noted below in which case the following provisions shall apply and be complied with:

- a. Only Permitted Residential Uses
 - i. row dwelling houses comprising a maximum total of fifty-three (53) dwelling units.
- b. Minimum Lot Area Requirement 3 hectares
- c. Minimum Lot Frontage Requirement 300 metres
- d. Maximum Number of Dwelling Units Per Lot 53
- e. Minimum Yard Depth from Township Road 11.5 metres
- f. Maximum Lot Coverage All Buildings 25 percent
- g. Minimum Landscaped Open Space Requirement 55 percent

4: ZONE PROVISIONS

4.11 RESIDENTIAL MULTIPLE DENSITY (RM) ZONE

- h. Maximum Building Height One Storey

The provisions of Section 5.15 c. shall not apply to the RM-7 Zone.

4.11.4.8 RESIDENTIAL MULTIPLE DENSITY EXCEPTION NO. 8 (RM-8) ZONE

(B/L Nos. 89-93 90-81) Notwithstanding the provisions of Sections 4.11.1 a. and 4.11.2.3 of Zoning By-law No. 81-19, as otherwise amended, to the contrary, within the Residential Multiple Density Exception No. 8 ((RM-8) Zone, the applicable provisions of the Residential Multiple Density (RM) Zone shall apply save and except as specifically noted below in which case the following provisions shall apply and be complied with.

- a. Permitted Uses
 - i. Only 44 row dwelling houses shall be permitted.
 - ii. Accessory Uses

In addition to the provisions of Section 4.11.1c. of Zoning By-law No. 81-19, as amended, the following is permitted:

- i. a Residents' Centre comprising meeting space, laundry facilities, mail room, Superintendent's office, and storage space for maintenance equipment.

- b. Regulations for Permitted Residential Uses
 - i. Minimum Lot Area Requirement 1.0 hectare
 - ii. Minimum Lot Frontage Requirement 100 metres
 - iii. Maximum Number of Dwelling Units Per Lot 44
 - iv. Notwithstanding the provisions of Section 1.43 of Zoning By-law No. 81-19, as otherwise amended, to the contrary, a maximum of 8, 1 bedroom units may be permitted on the second storey, with each 1 bedroom unit having a minimum gross floor area of 56 square metres.

4.11.4.9 RESIDENTIAL MULTIPLE DENSITY EXCEPTION NO. 9 (RM-9) ZONE

(B/L No. 89-134) Notwithstanding the provisions of Sections 4.11.1, 4.11.2, and 4.11.3 of Zoning By-law No. 81-19, as amended, to the contrary, within the RM-9 Zone, only buildings or structures lawfully in existence as of the 13th day of November, 1989 shall be permitted, and that no new structures or buildings shall be permitted except a carport, porch or shed, for which the Lake Simcoe Region Conservation Authority has issued a permit.

4.11.4.10 RESIDENTIAL MULTIPLE DENSITY EXCEPTION NO. 10 (RM-10) ZONE

(B/L Nos. 90-119 91-105 91-118) Notwithstanding the provisions of Sections 4.11.1.a., 4.11.2.3 a., 4.11.2.3 b., 4.11.2.3 c.iii, 4.11.2.3 c.iv and 4.11.2.3 e of Zoning By-law No. 81-19, as otherwise amended within the Residential Multiple Density Exception No. 10 (RM-10) Zone, located in Part of Lot 31, Concession VI, in the former Township of Uxbridge, all the provisions of the Residential Multiple Density (RM) Zone shall apply save and except as specifically noted below in which case the following provisions shall apply and be complied with.

- a. Only Permitted Residential Uses
 - i. Row dwelling houses comprising a maximum total of 40 dwelling units.

4: ZONE PROVISIONS

4.11 RESIDENTIAL MULTIPLE DENSITY (RM) ZONE

- b. Minimum Lot Area Requirement
 - i. Where a dwelling unit has two walls attached to adjoining dwelling units. 237 square metres
 - ii. Where a dwelling unit has only one wall attached to an adjoining dwelling unit and the lot is not a corner lot. 340 square metres
 - iii. Where a dwelling unit has only one wall attached to an adjoining dwelling unit and the lot is a corner lot. 500 square metres
- c. Minimum Lot Frontage Requirements
 - i. Where a dwelling unit has two walls attached to adjoining dwelling units. 6.0 metres
 - ii. Where a dwelling unit has only one wall attached to an adjoining dwelling unit and the lot is not a corner lot. 8.6 metres
 - iii. Where a dwelling unit has only one wall attached to an adjoining dwelling unit and the lot is a corner lot. 14 metres
- d. Minimum Yard Requirements
 - i. Interior Side Yard Width
Minimum interior side yard width requirements shall be where a dwelling unit is not attached to an adjoining dwelling unit. 2.5 metres
 - ii. Rear Yard Depth 14.5 metres
- e. Minimum Gross Floor Area Per Dwelling Unit 110 square metres

4.11.4.11 RESIDENTIAL MULTIPLE DENSITY EXCEPTION NO. 11 (RM-11) ZONE

(B/L No. 91-22 Notwithstanding the provisions of Sections 4.11.1 a, 4.11.2.4 a., b. and c., 4.11.2.4 f. and 5.2, of Zoning By-law No. 81-19, as amended by Zoning By-Law No. 91-22, and as otherwise amended, to the contrary, within the Residential Multiple Density Exception No. 11 (RM-11) Zone, located on certain lands legally described as comprising Lot 116, Block Q, Plan 83, in the Township of Uxbridge (former Town of Uxbridge portion), all applicable Zone provisions of the Residential Multiple Density (RM) Zone shall apply save and except as specifically noted below in which case the following provisions shall apply and be complied with:

4: ZONE PROVISIONS

4.11 RESIDENTIAL MULTIPLE DENSITY (RM) ZONE

- a. Only Permitted Residential Uses:
 - i. an apartment dwelling house containing a maximum of 6 rental dwelling units, 2 of which may be located in the basement.
 - ii. Minimum Lot Area Requirement 1,000 square metres
 - iii. Minimum Lot Frontage 20 metres
 - iv. Minimum Interior Side Yard Requirement 3 metres
 - v. Minimum Exterior Side Yard Width and Front Yard Depth Requirement 7.5 metres
 - vi. Minimum Setback From Street Centreline 17.5 metres

4.11.4.12 RESIDENTIAL MULTIPLE DENSITY EXCEPTION NO. 12 (RM-12) ZONE

(B/L Nos. 2002-073 2005-209)

- a. Notwithstanding the provisions of Sections 4.11.1a., 4.11.2.4a., 4.11.2.4c., 4.11.2.4f., 4.11.2.4g., 4.11.2.4h., and the provisions of the Parking Space Requirement Table in Section 5.15 and planting strips in Section 5.17 of Zoning By-law No. 81-19, as amended, to the contrary, within the Residential Multiple Density Exception No. 12 (RM-12) Zone applying to those lands legally described as Block 80, Plan 40M-1625, in the Township of Uxbridge, all applicable Zone provisions in the Residential Multiple Density (RM) Zone shall apply, save and except as specifically noted below in which case the following provisions shall apply and be complied with:
 - i. Only Permitted Residential Uses: apartment dwelling houses containing a maximum combined total of 52 dwelling units
 - ii. Minimum Lot Area Requirement: 8,400 square metres
 - iii. Minimum Yard Dimensions:
 - Front Yard Depth (Enzo Crescent) 8.0 metres
 - Exterior Side Yard Width (Testa Road) 3.7 metres
 - Interior Side Yard Width 4.5 metres
 - Rear Yard Depth (Reach Street) 4.5 metres *
 * save and except the northwest corner can be reduced to 0.80 metres and set back from street centreline shall not apply to the northwest corner
 - iv. Minimum Setback from Street Centreline
 - Reach Street 19 metres
 - Testa Road and Enzo Cres. 13.7 metres
 - v. Maximum Number of Apartment Dwelling Houses Per Lot 9
 - vi. Minimum Landscaped Open Space Requirement 40 percent
 - vii. Minimum Distance between exterior main Building walls above finished grade: 4.5 metres

4: ZONE PROVISIONS

4.11 RESIDENTIAL MULTIPLE DENSITY (RM) ZONE

- viii Garbage Storage:
All garbage and associated storage containers shall be located in fully enclosed storage facilities.
- ix Minimum Parking Space Requirement 1.51 spaces for each dwelling unit.
- x The 3 metre planting strip along the east side of the lands shall comprise of grass, trees and/or patios.

4.11.4.13 RESIDENTIAL MULTIPLE DENSITY EXCEPTION NO. 13 (RM-13) ZONE

(B/L Nos. 2000-013 2005-218)

a. Within the Residential Multiple Density Exception No. 13 (RM-13) Zone, located in Parts 1, 2, 3, 4 &5, Plan 40R-19055 and shown on Schedules “A1” and “A2” of the Zoning By-law 81-19, as amended, the following provisions shall apply and be complied with:

- a. Permitted Uses
 - i. a semi detached dwelling house in accordance with the provisions outlined herein
 - ii. an apartment dwelling house in accordance with the provisions outlined herein
 - iii. non residential and accessory use in accordance with Section 4.11.1 b. and Section 4.11.1 c. of Zoning By-law 81-19
- b. Maximum Number of Dwelling Units
The total number of dwelling units on the lands zoned (RM-13) shall not exceed 78 units of which no more than 56 shall constitute apartment dwelling units.
- c. Minimum Setback Regulations
 - i. from west property line 12.0 metres
 - ii. from Campbell Drive 4.0 metres
 - iii. from Cemetery Road 6.0 metres
 - iv. from Toronto Street 6.5 metres
- d. Minimum Separation Distances
 - i. between sidewalls of semi detached dwelling houses 3.0 metres
 - ii. between rear walls of semi detached dwelling houses 13.0 metres
 - iii. between front walls of semi detached dwelling houses 20.0 metres
 - iv. between front wall of a semi detached dwelling house and an apartment dwelling house 18.0 metres
 - v. between the side wall of a semi detached dwelling house and an apartment dwelling house 6.0 metres
- e. Maximum Lot Coverage 40 percent

4: ZONE PROVISIONS

4.11 RESIDENTIAL MULTIPLE DENSITY (RM) ZONE

- f. Minimum Landscape Open Space Requirement 30 per cent
- g. Maximum Height of Buildings
 - i. semi detached dwelling house 8.5 metres
 - ii. apartment dwelling house 12.0 metres
- h. Parking
 - i. a minimum of 2 parking spaces per semi-detached dwelling unit
 - ii. a minimum of 1.25 parking spaces per apartment dwelling unit ;
 - iii. a minimum of 20 spaces shall be maintained for visitors that are accessed off an internal private road, and
 - iv. parking areas shall not abut any street frontages.
- i. Campbell Drive Building orientation

All dwelling houses within 6 metres of Campbell Drive shall be oriented to front or to flank on Campbell Drive.

4.11.4.14 RESIDENTIAL MULTIPLE DENSITY EXCEPTION NO. 14 (RM-14) ZONE

- (B/L Nos. 2001-048, 2005-081)
- a. Notwithstanding the provisions of Sections 4.11.2.4a.,c.i. and ii., f. and i., of Zoning By-Law No. 81-19, as amended, within the Residential Multiple Density Exception No. 14 (RM-14) Zone, located on the northeast corner of the intersection of Elgin Park Drive and Toronto Street South, all provisions of the Residential Multiple Density (RM) Zone shall apply save and except as specifically noted below in which case the following provisions shall apply and be complied with:
 - i. Minimum Lot Area Requirement 1 hectare
 - ii. Minimum Front Yard Depth Requirement 3 metres
 - iii. Minimum Exterior Side Yard Requirement 3 metres
 - iv. Minimum Setback From Street Centreline 13 metres
 - v. Maximum Building Height 17.5 metres
 - vi. Maximum Number of Dwelling Units 61 dwelling units

4.11.4.15 HOLDING RESIDENTIAL MULTIPLE DENSITY EXCEPTION NO. 15 (RM-15) ZONE

- (B/L No. 2003-165)
- a. Within the Residential Multiple Density Exception No. 15 (RM-15) Zone, located in part of Lot 33, Concession 6, in the Township of Uxbridge, the applicable Zone Provisions of the Residential Multiple Density (RM) Zone shall apply save and except as specifically noted below in which case the following provisions shall apply and be complied with:

Regulations for Row Dwelling Houses:

4: ZONE PROVISIONS

4.11 RESIDENTIAL MULTIPLE DENSITY (RM) ZONE

- i. Minimum Lot Frontage: 7.8 metres per dwelling unit
- ii. Minimum Lot Area: 175 sq. m. per dwelling unit
- iii. Minimum Front Yard and Exterior Side Yard Depth:
 - to a garage 6.0 metres
 - to a dwelling unit excluding garage 3.6 metres
 - to a covered open porch 1.5 metres
- iv. Minimum Interior Side Yard Depth:
 - End unit 1.2 metres
 - Interior unit Nil
- v. Minimum Rear Yard Depth: 7.5 metres
- vi. Maximum Lot Coverage of All Buildings: 50 percent
- vii. Minimum Setback from Street Centreline for Corner Lots Only: 13.3 metres
- viii. Maximum Driveway Width: 6.1 metres
- ix. Maximum Garage Width: 6.1 metres
- x. Relationship of Attached Garage to Dwelling:

The wall of the attached garage facing the street shall not be located closer to the front lot line than a covered porch or the main front entrance to the dwelling unit.
- xi. Garages and Driveways for adjoining Dwelling Units within a Row Dwelling House:

No more than one pair of garages and driveways for (two) individual dwelling units within a Row Dwelling House building are permitted to abut.
- xii. Relationship to EP-27 Zone:

Where a portion of a lot in the RM-15 Zone is also located in the EP-27 Zone, the portion of the lot in the EP-27 Zone may be included in the calculation of Lot Coverage and Rear Yard Depth.

4.11.4.16 RESIDENTIAL MULTIPLE DENSITY EXCEPTION NO. 16 (RM-16) ZONE

(B/L Nos. 2002-128, 2004-164, 2015-050) Within the Residential Multiple Density Exception No. 16 (RM-16) Zone located in Part of Lot 30, Concession 6, in the Township of Uxbridge, and shown on Schedule "A2" of Zoning By-law 81-19, as amended, the applicable provisions of 2006-202 the Residential Multiple Density (RM) Zone shall apply, save and except as specifically noted below, in which case the following provisions shall apply and be complied with:

- i. Only Permitted Uses:
 - an apartment dwelling house;
 - retirement home;
 - a home for the aged;

4: ZONE PROVISIONS

4.11 RESIDENTIAL MULTIPLE DENSITY (RM) ZONE

- a nursing home;
- senior citizens housing;
- public uses in accordance with Section 5.18 hereof; and,
- accessory uses subject to the provisions for the main permitted uses, and such uses shall include a community centre, a clinic, and a day nursery

- ii. Minimum Lot Area Requirements: 1.0 hectare
- iii. Yard Requirements:
- | | |
|-------------------------------------------------------------------------------------------------------------------------------------------------------------------|-------------|
| Minimum Front Yard Depth: | 6.0 metres |
| Minimum Exterior Side Yard Width; | 6.0 metres |
| Maximum Exterior Side Yard Width: | |
| - a minimum of 50 percent of the main building wall facing Brock Street West shall be located no farther than 18.0 metres from the Brock Street West street line. | |
| Minimum Interior Side Yard Width: | 12.0 metres |
| Minimum Rear Yard Depth: | 6.0 metres |
- iv. Minimum Landscaped Open Space: 30 percent
- a landscaped buffer strip with a minimum depth of 6.0 metres shall be provided along the full length of the front and exterior side lot lines.
- v. Maximum Depth of a Parking Area in an Exterior Side Yard: 12.0 metres
- For the purposes of this provision, a parking area includes parking spaces and the vehicular aisle or driveway accessing the parking spaces.
- vi. Maximum Permitted Residential Density (Number of dwelling units per net hectare)

Either 40 dwelling units or supportive dwelling units per net hectare for an apartment dwelling house or senior citizens housing; or,

86 home for the aged or nursing home spaces per net hectare; or

150 retirement suites per net hectare, and a suite shall be defined as consisting as consisting of a bed/sitting room and bathroom; or a combination of such dwelling units or spaces or retirement suites and such a combination may include 150 retirement suites and an apartment with a maximum of 40 supportive dwelling units.

For the purposes of the RM-16 Zone, a supportive dwelling unit shall be defined as an apartment unit which has been designed to accommodate the needs of the elderly and may include facilities such as wider doors, grab bars and special door and window openers. In addition the apartment building will include a common lounge or activity space.

- vii. Garbage Storage:
All garbage and associated storage containers shall be fully enclosed within

4: ZONE PROVISIONS

4.11 RESIDENTIAL MULTIPLE DENSITY (RM) ZONE

a main building on the lot. There shall be no outdoor or unenclosed garbage storage on the lot at any time.

- viii. Maximum Height of Buildings 12.0 metres
- ix. Parking

In addition to the provisions of Section 5, Parking Space Requirement Table, the following parking provisions shall apply in the RM-16 Zone:

| | |
|---------------------------------------------------------|------------------------------------------|
| Apartment Dwelling House with supportive dwelling units | 1 space per 2 units |
| Retirement Home | 1 space for every four retirement suites |

4.11.4.17 RESIDENTIAL MULTIPLE EXCEPTION NO. 17 (RM-17) ZONE

(B/L No. 2004-188 2014-134) Within the Holding Residential Multiple Density Exception No. 17 ((H)RM-17) Zone located in Part of Lots 28 and 29, Concession 6, Plan H50065, Block HHH and Part Lot 552 in the Township of Uxbridge, and shown on Schedule “A2” of Zoning By-law 81-19, as amended, notwithstanding any other provisions of the Residential Multiple Density (RM) Zone to the contrary, no person shall use any land or erect, alter or use any building or structure except in accordance with the following provisions:

- i. PERMITTED USES
 - a row house dwelling
 - a home occupation in accordance with Section 5.10 hereof; and,
 - a public use in accordance with the provisions of Section 5.18 hereof.

ii. ACCESSORY USES

Uses, buildings and structures accessory to any of the foregoing permitted uses are permitted provided such are in accordance with the provisions of Section 5.1 hereof.

iii. REGULATIONS FOR PERMITTED USES

- Minimum Lot Frontage Requirement 40 metres
- Minimum Front Yard Depth Requirement 5 metres
- Minimum Southerly Side Yard Width and setback from lane 3 metres
- Minimum Yard Width abutting EP or EP-36 Zone 0.5 metres
- Permitted Encroachments into Yards
 - Bay windows into any yard 0.9 metres maximum
 - Bay windows into a sideyard 2.45 m minimum between buildings between adjacent bay windows
 - Chimney breast into any yard 0.4 metres maximum
 - Eaves into any yard 1.2 metres maximum
 - Rear decks and posts into yard 7 m maximum, except for corner units
 - Stairs from rear deck into yard 9.4 m maximum
 - Front porches may exceed 1.8 metres above finished grade
 - Front porches into front yard or southerly side yard maximum 1.5 metres
 - Stairs from front porches 2.4 metres maximum

4: ZONE PROVISIONS

4.11 RESIDENTIAL MULTIPLE DENSITY (RM) ZONE

- Maximum Number of Dwelling Units 18
- Maximum Coverage of all Buildings in RM-17 Zone 35%
- Minimum Landscaped Open Space Requirement in RM-17 Zone 25 %
- Maximum Height of Buildings 10 metres
- Minimum Setback from Street Centreline 13 metres
- Minimum Parking Requirement 2 spaces per unit

4.11.4.18 RESIDENTIAL MULTIPLE EXCEPTION NO. 18 (RM-18) ZONE

(B/L No. 2006-104) a. Within the Residential Multiple Density Exception No. 18 (RM-18) Zone located at 220 Main Street North, in Part of Lot 33, Concession 6, in the Township of Uxbridge, and shown on Schedule "A2" of Zoning By-law 81-19, as amended, notwithstanding any other provisions of the Residential Multiple Density (RM) Zone, to the contrary, no person shall use any land or erect, alter or use any building or structure except in accordance with the following provisions:

(B/L No. 2004-143) i. PERMITTED USES

- an apartment dwelling house; and,
- a public use in accordance with the provisions of Section 5.18 hereof.

ii. ACCESSORY USES

Uses, buildings and structures accessory to any of the foregoing permitted uses are permitted provided such are in accordance with the provisions of Section 5.1 of this By-law.

iii. REGULATIONS FOR PERMITTED USES

- Minimum Lot Frontage Requirement 50 metres
- Minimum Front Yard Depth Requirement 5 metres
- Minimum Side Yard Width 5 metres
- Minimum Setbacks for Parking Area 4.8 metres from the north lot line, 2.3 metres from the south lot line, and 2.25 metres from the front lot line
- Minimum Yard abutting EP-45 Zone 0 metres
- Permitted Encroachments into Yards:
 - Bay windows into front yard or yard abutting EP-45 Zone 0.9 metres maximum
 - Eaves into any yard 1.2 metres maximum
 - Rear balconies into yard abutting EP-45 Zone 2.6 metres maximum
- Maximum Number of Dwelling Units 35
- Maximum Coverage of all Buildings in RM-18 Zone 36%
- Minimum Landscaped Open Space Requirement in RM-18 Zone 25 %
- Maximum Height of Buildings and related equipment or machinery 12 metres
- Minimum Setback from Street Centreline 13 metres

4: ZONE PROVISIONS

4.11 RESIDENTIAL MULTIPLE DENSITY (RM) ZONE

- Minimum Parking Requirement 1.5 spaces per unit
- Garbage Facilities shall be located within the main building.

4.11.4.19 RESIDENTIAL MULTIPLE EXCEPTION NO. 19 (RM-19) ZONE

(B/L Nos. 2004-188 2008-106)

a. Within the Residential Multiple Density Exception No. 19 (RM-19) Zone located in Part of the East Half of Lot 28, Concession 6, in the Township of Uxbridge, and shown on Schedule “A1” and “A2” of Zoning By-law 81-19, as amended, notwithstanding any other provisions of the Residential Multiple Density (RM) Zone to the contrary, no person shall use any land or erect, alter or use any building or structure except in accordance with the following provisions:

i. PERMITTED USES

- a row house dwelling,
- a home occupation in accordance with Section 5.10 hereof; and,
- a public use in accordance with the provisions of Section 5.18 hereof.

ii. ACCESSORY USES

Uses, buildings and structures accessory to any of the foregoing permitted uses are permitted provided such are in accordance with the provisions of Section 5.1 hereof.

iii. REGULATIONS FOR PERMITTED USES

- Minimum Lot Frontage Requirement on Toronto St. 3 metres
- Minimum Yard between buildings 2 metres
- Minimum Yard Width abutting EP or EP-36 Zone 6 metres
- Permitted Encroachments into Yards
 - Bay windows into any yard 0.9 metres maximum
 - Bay windows into a yard between buildings or between buildings on the same lot 2.45 m minimum between adjacent bay windows
 - Chimney breast into any yard 0.4 metres maximum
 - Eaves into any yard 1.2 metres maximum
 - Rear decks and posts into yard 7 m maximum
 - Stairs from rear deck into yard 9.4 m maximum
 - Front porches may exceed 1.8 metres above finished grade
 - Front porches into front yard or southerly side yard 1.5 metres maximum
 - Stairs from front porches 2.4 metres maximum
- Maximum Number of Dwelling Units 33
- Maximum Coverage of all Buildings in RM-19 Zone 35%
- Minimum Landscaped Open Space Requirement in RM-19 Zone 25 %
- Maximum Height of Buildings 10 metres

4: ZONE PROVISIONS

4.11 RESIDENTIAL MULTIPLE DENSITY (RM) ZONE

- Minimum Setback from Street Centreline 13 metres
- Minimum Parking Requirement 2 spaces per unit
- Minimum setback from a private lane 3 metres

Notwithstanding any other section of this By-law, a vegetative buffer, having a width of 0.5m used only for the purposes of planting and maintaining trees, shrubs or grasses, shall be located within the RM-19 Zone where it abuts the (H) OS-16 Zone, as detailed in the Site Plan Development Agreement.

4.11.4.20 HOLDING RESIDENTIAL MULTIPLE DENSITY EXCEPTION NO. 20 ((H)RM-20) ZONE

(B/L No. 2013-127)

- a. No person shall within the Holding Residential Multiple Density Exception No. 20 ((H)RM-20) Zone located in Block 51, Plan 40M-2272 in the Township of Uxbridge, 81-19, as amended, use any building or structure or make any other use of the land until the Holding (H) Symbol is removed by amendment to this By-law, except for the uses, buildings and structures existing as of the June 24, 2013.
- b. Upon removal of the Holding (H) Symbol within the Holding Residential Multiple Density Exception No. 20 ((H)RM-20) Zone located in Block 51 Plan 40M-2272 in the Township of Uxbridge, and shown on Schedule 'A1' and 'A2' of Zoning By-law 81-19, as amended, the provisions of Sections 4.11.1, 4.11.2 and 4.11.3 shall apply save and except the following;
 - i. Minimum Lot Area for a Row Dwelling where a dwelling unit has two walls attached to adjoin dwelling units 200 square metres;
 - ii. Minimum Lot Area for a Row Dwelling where a dwelling unit has only one wall attached to adjoin dwelling units 270 square metres;
 - iii. Minimum Lot Frontage for a Row Dwelling where a dwelling unit has two walls attached to adjoin dwelling units 6 metres;
 - iv. Minimum Lot Frontage for a Row Dwelling where a dwelling unit has only one wall attached to adjoin dwelling units 7.2 metres;
 - v. A Minimum Landscape Area of 1.5 metres shall be provided abutting a rear or side lot line which abuts the lands in an R1 Zone;
 - vi. Maximum Lot Coverage for each block or row dwelling houses
 - 40% for row dwelling houses
 - 45% for a one-storey row houses
 In addition, a maximum of lot coverage of 5% is permitted for each row dwelling house lot for accessory buildings
 - vii. Minimum Front Yard Depth
 - To garage 6 m
 - To dwelling excluding garage 3.6 m
 - To covered porch 1.5 metres
 - viii. Maximum Driveway Width 50% of lot frontage
 - ix. Maximum Garage Door Width 50% of lot frontage
 - x. Relationship of attached garage to Dwelling

The wall of the attached garage facing the street shall not be located closer to the front lot line than a covered porch or the main front entrance of the dwelling unit
 - xi. Minimum Rear Yard Depth for row dwelling houses 10 m
 - xii. Minimum Interior Side Yard Width for row dwelling houses shall be 1.2 m where a dwelling unit is not attached to an adjoining dwelling unit, provided that where an interior side yard abuts lands in the R1 Zone such a minimum interior side yard shall be 1.5 m
 - vii. Minimum Setback from Street Centreline regulations for row dwelling

4: ZONE PROVISIONS

4.11 RESIDENTIAL MULTIPLE DENSITY (RM) ZONE

houses in Section 4.11.2.3 g. are not applicable.

- c. THAT the Council of the Corporation of the Township of Uxbridge shall not remove the Holding (H) Symbol from the Holding Residential Multiple Density Exception No. 20 ((H)RM-20) Zone on the lands which are the subject of this By-law until the following conditions have been complied with:
 - i. The Township has approved servicing allocation for the development in accordance with the Uxbridge Urban Area Servicing Allocation Policy;
 - ii. That a subdivision agreement has been fully executed by the Owner and the Township of Uxbridge;
 - iii. That a subdivision agreement has been fully executed by the Owner and the Region of Durham; and,
 - iv. All necessary approvals have been received from Lake Simcoe Region Conservation Authority, and any conditions of the Authority have been appropriately incorporated into the plan of subdivision agreement and financially secured, all to the satisfaction of the Authority and confirmed in writing to the Township.

4.11.4.21 RESIDENTIAL MULTIPLE DENSITY EXCEPTION NO. 21 (RM-21) ZONE

(B/L No. 2017-023 2019-102 2022-124) Within the Residential Multiple Exception No. 21 (RM-21) Zone located in Part of Lot 28, Concession 7, in the Township of Uxbridge and shown on Schedule 'A 1' and 'A2' of Zoning By-law 81-19, as amended, notwithstanding the provisions of Sections 4.11.1, 4.11.2 and 4.11.3 of Zoning By-law 81-19, as otherwise amended, to the contrary, the following provisions shall apply and be complied with respect to the lands in the Residential Multiple Exception No. 21 (RM-21) Zone:

PERMITTED USES

The only permitted uses shall be the following uses, in addition to the uses in Sections 4.11.1 b. ii., iii. and 4.11.1 c.:

- i. row houses comprising a maximum of 62 dwelling units;
- ii. open space amenity area; and,
- iii. playground. located a minimum of 30 metres from the north lot line

REGULATIONS FOR PERMITTED USES

The lands within the Residential Multiple Exception No. 21 (RM-21) Zone located in Part of Lot 28, Concession 7, in the Township of Uxbridge and shown on Schedule 'A1' and 'A2' of Zoning By-law 81-19, as amended, shall be treated as one lot for the purpose of these regulations:

- i. Minimum Lot Area 3.6 hectares
- ii. Minimum Lot Frontage 240 metres
- iii. Minimum East and West Yard Width 7 metres
- iv. Minimum North Yard Depth
 - 60% 10 metres
 - 40% 9 metres

4: ZONE PROVISIONS

4.11 RESIDENTIAL MULTIPLE DENSITY (RM) ZONE

- v. Minimum Landscaped Open Space
3 metres abutting the north, east and west lot line with the exception of those areas which abut the EP-70 Zone. The landscaped open space area shall be used for no other purpose than the planting of trees, shrubs, grass and other planting and fencing.
- vi. Minimum Dwelling Unit Width 7.5 metres
- vii. Minimum Driveway Length from a Private Right of Way
6 metres to the edge of the sidewalk closest to the dwelling unit where applicable or to the curb of a private right-of-way.
- viii. Minimum Separation between Dwelling Units
0 metres for an interior row dwelling unit
1.2 metres on one side and 0 metres on the other side for an end row dwelling unit
- ix. Maximum Height of Dwelling Units
The maximum height of any dwelling unit shall be 3 storeys, with the exception of any dwelling unit adjacent to the north lot line which shall have a maximum height of 1.5 storeys.
- x. Encroachments
A porch, deck or patio may encroach a maximum of 2 metres in to a required yard.

The regulations of Section 5, General Zone Provisions, shall not apply to the lands in the RM-21 Zone, with the exception that the provisions with respect to accessory buildings, structures and uses in Section 5.1 and the regulations of the Parking Space Requirement Table in Section 5.15 shall apply. However no accessory buildings shall be permitted in the required landscaped open space areas. In addition, the provisions of Section 5.9, 5.10, 5.14, 5.18, 5.27 and 5.29 shall apply.

4.11.4.22 RESIDENTIAL MULTIPLE DENSITY EXCEPTION NO. 22 (RM-22) ZONE

(B/L No. 2017-136 2018-187) Within Residential Multiple Density Exception No. 22 (RM-22) Zone located in Part of Lots 26 and 27, Concession 6, Part 1 Plan 40R-8540, in the Township of Uxbridge and shown on Schedule 'A1' and 'A2' of the Zoning By-law 81-19, as amended, notwithstanding the provisions of Sections 4.11.1, 4.11.2 and 4.11.3 of Zoning By-law 81-19, as amended, to the contrary, no person shall use any land or erect, alter or use any building or structure except in accordance with the following provisions:

PERMITTED USES

The following uses are permitted in Residential Multiple Density Exception No. 22 (RM-22) Zone:

- i. single detached dwelling house;
- ii. semi-detached dwelling house;
- iii. row dwelling house;
- iv. Non-residential uses as established in Section 4.11.1 a. xii and 4.11.1 b.; and,
- v. Accessory uses as established in Section 4.11.1 c.

REGULATIONS FOR PERMITTED USES

The lands within the Residential Multiple Density Exception No.22 (RM-22) Zone located Part of Lots 26 and 27, Concession 6, Part 1 Plan 40R-8540, in the Township of Uxbridge, and shown on Schedule 'A1' and 'A2' of Zoning By-law 81-19, as amended, shall be treated as one lot for the propose of these regulations:

4: ZONE PROVISIONS

4.11 RESIDENTIAL MULTIPLE DENSITY (RM) ZONE

- | | | |
|-------|----------------------------------------------------------------------------------------------------------------------------------------------------------------------------------------------------------------------------------------------------------------------------------------------------------------------------------------------------------------------------------------------------------------------------------------------------------------------------------------------------------------------------------------------------------------------------------------------------------------------------------------------------------------------------------------|--------------------------------|
| v. | Minimum Lot Area | 1.9 hectares |
| vi. | Minimum Lot Frontage | 20 metres |
| vii. | Maximum number of dwelling houses per lot | 56 |
| viii. | Maximum Coverage of All Buildings | 40% |
| ix. | Minimum Yard Dimensions | |
| | <ul style="list-style-type: none"> • Front Yard 6 metres • Rear Yard 7 metres • Exterior Side Yard 2 metres, with the exception of Exterior Side Yard abutting Cemetery Road which shall be 3 metres • Interior Side Yard Minimum interior side yard width for single, semi-detached and row dwelling houses shall be 1.2 m where a dwelling unit is not attached to an adjoining dwelling unit and 0 metres where such dwelling houses are attached | |
| x. | Maximum Height of Building and Structures | 3 storeys |
| xi. | Minimum Landscape Open Space | 40% of lot |
| xii. | Maximum Driveway Width | 55% of front of dwelling house |
| viii. | Maximum Garage Door Width | 50% of front of dwelling house |
| ix. | Relationship of Attached Garage to Dwelling | |
| | The wall of the attached garage facing the street shall not be located closer to the front lot line than a covered porch or the main front entrance of the dwelling unit | |
| x. | Minimum Driveway Width | 10 metres |
| xii. | The regulations of Section 5, General Zone Regulations, shall also apply to the lands in the RM-22 Zone, with the exception that: | |
| | <ul style="list-style-type: none"> • No accessory buildings shall be permitted in the minimum setbacks required by subsections viii to ix inclusive; • Front covered open porch to be a minimum of 1.5 metres from a front or exterior side lot line; • The total lot coverage of accessory buildings will be subject to subsections vi; and, • The parking requirements shall be a minimum of 2 parking spaces per dwelling unit including one which may be permitted in a private garage and a minimum of 22 visitor parking spaces shall be provided on the same lot or on other lands controlled by the related condominium corporation. | |

4.11.4.23 RESIDENTIAL MULTIPLE DENSITY EXCEPTION NO. 23 (RM-23) ZONE

(B/L No. 2017-136 2018-187) Within Residential Multiple Density Exception No. 23 ((H)RM-23) Zone located in Part of Lots 26 and 27, Concession 6, Part 1 Plan 40R-8540, in the Township of Uxbridge and shown on Schedule 'A1' and 'A2' of the Zoning By-law 81-19, as amended, notwithstanding

4: ZONE PROVISIONS

4.11 RESIDENTIAL MULTIPLE DENSITY (RM) ZONE

the provisions of Sections 4.11.1, 4.11.2 and 4.11.3 of Zoning By-law 81-19, as amended, to the contrary, no person shall use any land or erect, alter or use any building or structure except in accordance with the following provisions:

PERMITTED USES

The following uses are permitted in Residential Multiple Density Exception No. 23 (RM-23) Zone:

- i. Apartment dwelling house;
- ii. Non-residential uses as established in Section 4.11.1 a. xii and 4.11.1 b; and
- v. Accessory uses as established in Section 4.11.1 c.

REGULATIONS FOR PERMITTED USES

The lands within the Residential Multiple Density Exception No.23 (RM-23) Zone located Part of Lots 26 and 27, Concession 6, Part 1 Plan 40R-8540, in the Township of Uxbridge, and shown on Schedule 'A1' and 'A2' of Zoning By-law 81-19, as amended, shall be treated as one lot for the propose of these regulations:

- i. Minimum Lot Area 0.14 hectares
- ii. Minimum Lot Frontage 40 metres
- iii. Maximum number of units 10
- iv. Minimum Yard Dimensions
 - Front Yard 10 metres
 - Rear Yard 8 metres
 - Interior Side Yard 3 metres
- v. Maximum Height of Building and Structures 4 storeys
- vi. Garbage Storage
Shall be located interior to the building or in an accessory building
- vii. The regulations of Section 5, General Zone Regulations, shall also apply to the lands in the RM-22 Zone, with the exception that:
 - Section 5.17, Planting Strips shall not apply, and
 - The parking requirements shall be a minimum of 18 parking spaces

4.11.4.24 RESIDENTIAL MULTIPLE DENSITY EXCEPTION NO. 24 (RM-24) ZONE

(B/L No. 2018-112 2021-082) Within the Residential Multiple Density Exception No. 24 (RM-24) Density Exception No. 24 (RM-24) Zone located in Part of Lot 27, Concession 6, in the Township of Uxbridge and shown on Schedule 'A1' and 'A2' of the Zoning By-law 81-19, as amended, notwithstanding the provisions of Sections 4.11.1, 4.11.2 and 4.11.3 of Zoning By-law 81-19, as amended, to the contrary, no person shall use any land or erect, alter or use any building or structure except in accordance with the following provisions:

PERMITTED USES

The following uses are permitted in the Residential Multiple Density Exception No. 24 (RM-24) Zone:

- i. Single detached dwelling house;
- ii. Row dwelling house; and,
- iii. Non-residential uses as established in Section 4.11.1 a. xii and 4.11.1 b.;

4: ZONE PROVISIONS

4.11 RESIDENTIAL MULTIPLE DENSITY (RM) ZONE

- iv. Accessory uses as established in Section 4.11.1 c.;
- v. Conservation and forestry and similar passive uses including bird sanctuaries and wildlife reserves which provide for the preservation and management of the natural environment.

REGULATIONS FOR PERMITTED USES

- vi. Minimum Lot Area per dwelling house 300 m²
- vii. Minimum Lot Frontage per dwelling house 11 metres
- viii. Minimum Yard Dimensions per dwelling house
 - Front Yard to Garage 5.7 metres
 - Front Yard to Dwelling 5.0 metres
 - Rear Yard 5.7 metres
- ix. Minimum Separation between Dwelling Houses
 - Interior Row Dwelling Houses 0 metres
 - Exterior Row Dwelling Houses 0 metres and 1.2 metres
- x. Maximum Height of Buildings and Structures 1.5 storeys
- xi. Minimum Landscaped Open Space 36%
- xii. Maximum Driveway Width 55% of front of dwelling house
- xiii. Maximum Garage Door Width 50% of front of dwelling house
- xiv. The regulations of Section 5, General Zone Regulations, shall also apply to the lands in RM-24 Zone, with the exception that:
 - No accessory buildings shall be permitted in the minimum setbacks required by subsections iii and iv; and,
 - The parking requirements shall be a minimum of 2 parking spaces per dwelling until not located in a private garage, but located in a driveway or other parking area on the same lot and a minimum of 10 visitor parking spaces on lands controlled by the related condominium corporation.

For the purposes of this Zone, the minimum Front Yard shall be defined as the horizontal distance measured at right angles between a private right of way and the nearest part of the dwelling house; and, the minimum landscaped open space shall be measured over the entire area of the lands zoned RM-24 as shown on Schedule ‘A1’ and ‘A2’ of Zoning By-law 81-19, as amended.

4.11.4.25 HOLDING RESIDENTIAL MULTIPLE DENSITY EXCEPTION NO. 25 (RM-25) ZONE

(B/L No. 2022-007 2023-064)

Within the Residential Multiple Density Exception No. 25 (RM-25) Zone located in Part of Lot 31, Concession 7, in the Township of Uxbridge, and shown on Schedule 'A1' and 'A2' of Zoning By law 81-19, as amended, notwithstanding the

4: ZONE PROVISIONS

4.11 RESIDENTIAL MULTIPLE DENSITY (RM) ZONE

provisions of Sections 4.11.1 and 4.11.2 of Zoning By-law No. 81-19, as amended, to the contrary, no person shall use any land or erect, alter or use any building or structure except in accordance with the following provisions:

PERMITTED USES

The following uses are permitted in the Residential Multiple Density Exception No. 25 (RM-25) Zone:

- 1. An apartment dwelling house or apartment dwellings houses;
- 11. Senior citizen's housing;
- 111. Retirement home;
- 1v. Long term care facility; and,
- v. Non-residential uses as established in Section 4.11.1 a. xii and 4.11.1 b.; and,
- v1. Accessory uses as established in Section 4.11.1 c.

REGULATIONS FOR PERMITTED USES

The lands in the Residential Multiple Density Exception No. 25 (RM-25) Zone located in Part of Lot 31, Concession 7, in the Township of Uxbridge, and shown on Schedule 'A1' and 'A2' of Zoning By-law 81-19, as amended, shall be treated as one lot for the purpose of these regulations:

- i. Minimum Yard Dimensions
 - Yards Abutting Brock Street East and Herrema Blvd
0 metres
 - Interior Side Yard

| | |
|----------------------------------|-----------|
| Within 30 metres of Brock St. E. | 15 metres |
| Beyond 30 metres of Brock St. E. | 30 metres |
 - Yard Abutting Low Blvd.
15 metres to main building and 3 metres to a single storey accessory structure
- ii. Maximum depth from Brock Street 6 metres
- iii. Maximum Height of Buildings and Structures
4 storeys excluding mechanical penthouse
- iv. Minimum Landscaped Open Space 20%
- v. Maximum Number of Units 59
- vi. Maximum Floor Space Index 1.2
- vii. Minimum Building Frontage Abutting Brock Street East defined as that portion of the street line defined by the edge of a building which meets the yard requirements in subsection i.
- viii. The regulations of Section 5, General Zone Regulations, shall apply to the lands in the RM-25 Zone, with the exception that:
 - No accessory buildings shall be permitted in the minimum setbacks required by subsection I;
 - The maximum lot coverage of accessory buildings will be 2 percent; and,
 - The parking requirements shall be in minimum of 1.6

4: ZONE PROVISIONS

4.11 RESIDENTIAL MULTIPLE DENSITY (RM) ZONE

parking spaces per dwelling unit.

4: ZONE PROVISIONS

4.12 RESIDENTIAL HOLDING (RH) ZONE

- e. Minimum Yard Dimension for Single Family Dwelling House and Accessory Buildings from South Limit of Subject Lands 33 metres
- f. Regulations For Permitted Uses

Save and except as specifically noted above, the provisions of Section 4.9.2 c., e., f., g., h., i. and j. and 4.9.2 shall apply and be complied with.

4.12.5 RESIDENTIAL HOLDING EXCEPTION NO. 1 (RH-1) ZONE

(B/L Nos. 94-050 2000-064) Notwithstanding the provisions of Section 4.12.2 of Zoning By-law No. 81-19, as amended, the contrary, within the Residential Holding Exception No. 1 (RH-1) Zone, located in part of Lot 28, Concession VI, in the former Township of Uxbridge, all provisions of Section 4.12.1 of Zoning By-law No. 81-19, as amended, save and except as specifically noted below:

- i. minimum lot area requirement 48 hectares
- ii. minimum lot frontage requirement 15 metres
- iii. maximum number of lots 1 only.

4.12.6 RESIDENTIAL HOLDING EXCEPTION NO. 6 (RH-6) ZONE

(B/L No. 2003-165) Notwithstanding the provisions of Section 4.12.2 of Zoning By-law No. 81-19, as amended, within the Residential Holding Exception No. 6 (RH-6) Zone, located in part of Lot 33, Concession 6, in the Township of Uxbridge, the only permitted use shall be a public use in accordance with the provisions of Section 5.18 hereof.

4: ZONE PROVISIONS

4.13 COMMUNITY FACILITY (CF) ZONE

4.13.1 PERMITTED USES

No person shall within a Community Facility (CF) Zone use any land or erect, alter or use any building or structure except for one or more of the following uses:

- a. Residential Uses
 - i. a single-family dwelling house or a dwelling unit in a portion of a non-residential building shall only be permitted where such dwelling is ancillary to a permitted non-residential use and occupied by the owner, caretaker, watchman or other similar person, and his family, engaged in the main non-residential operation on the same lands.

- b. Non-Residential Uses
 - i. an arena;
 - ii. an assembly hall;
 - iii. an auditorium;
 - iv. a cemetery;
 - v. a community centre;
 - vi. a day nursery;
 - vii. a fairground;
 - viii. a fraternal lodge;
 - ix. a home for the aged;
 - x. a hospital;
 - xi. a medical or dental clinic;
 - xii. a municipal administration complex;
 - xiii. a museum;
 - xiv. a nursing home;
 - xv. a place of worship;
 - xvi. a private club;
 - xvii. a public health oriented facility;
 - xviii. a public library;
 - xix. a public park;
 - xx. a public or private school; and
 - xxi. a public use in accordance with the provisions of Section 5.18 hereof.

(B/L No. 82-27)

c. Accessory Uses

Uses, buildings and structures accessory to any of the foregoing listed permitted uses are permitted provided such are in accordance with the provisions of Section 5.1 hereof.

4.13.2 REGULATIONS FOR RESIDENTIAL USES

- (B/L No. 87-24) a. Minimum Gross Floor Area Requirement for Single-Family Dwelling House 110 square metres

- b. Maximum Number of Dwelling Houses or Dwelling Units Per Lot 1

- c. Minimum Gross Floor Area Requirement per Dwelling Unit
 - i. Bachelor Dwelling Unit 31 square metres
 - ii. One Bedroom Dwelling Unit 43 square metres
 - iii. Two Bedroom Dwelling Unit 55 square metres
 - iv. Dwelling Unit Containing Three or

4: ZONE PROVISIONS

4.13 COMMUNITY FACILITY (CF) ZONE

- More Bedrooms 65 square metres
- d. Yards and Setbacks
In accordance with the yard and setback provisions for the permitted non-residential use on the property.

4.13.3 REGULATIONS FOR PERMITTED NON-RESIDENTIAL USES

- a. Minimum Lot Area Requirement
 - (B/L No. 82-27) i. With Municipal Water Supply and Sanitary Sewage System 1,000 square metres
 - ii. With Municipal Water Supply and Private Effluent Disposal 3,000 square metres
 - iii. With Private Water Supply System and Private Effluent Disposal 3,000 square metres
- b. Minimum Lot Frontage Requirement 30 metres
- c. Minimum Yard Requirements
 - i. Front Yard Depth 10 metres
 - ii. Exterior Side Yard Width 10 metres
 - iii. Interior Side Yard Width 6 metres
 - iv. Rear Yard Depth 10 metres
- d. Maximum Lot Coverage of All Buildings 40 per cent
- e. Minimum Setback From Street Centreline
 - (B/L No. 82-27) i. Provincial Highway 28 metres
 - ii. Regional Road - Type "A" 28 metres
 - iii. Regional Road - Type "B" 23 metres
 - iv. Township Road 20 metres
- f. Minimum Landscaped Open Space Requirement 30 per cent
- g. Maximum Height of Buildings 12 metres

4.13.4 PLANTING STRIP REQUIREMENTS

Where the interior side or rear lot line of a lot within the Community Facility (CF) Zone abuts a Residential Zone, an area adjoining such abutting lot line or portion thereof shall be used for no other purpose than for a planting strip in accordance with the requirements of Section 5.17 hereinafter set forth in this By-law.

4.13.5 GENERAL ZONE PROVISIONS

All provisions of Section 5 hereof where applicable to the use of any land, building or structure permitted within the Community Facility (CF) Zone shall apply and be complied with.

4: ZONE PROVISIONS

4.13 COMMUNITY FACILITY (CF) ZONE

4.13.6 SPECIAL ZONE CATEGORIES - COMMUNITY FACILITY (CF) ZONE

4.13.6.1 COMMUNITY FACILITY EXCEPTION NO. 1 (CF-1) ZONE

(B/L No. 82-38) Notwithstanding the non-residential uses permitted in the Community Facility (CF) Zone of this By-law, to the contrary, within the Community Facility Exception No. 1 (CF-1) Zone, located in part of Lot 6, Concession VII, in the former Township of Scott, and shown on Schedule "A5" hereof, only the following non-residential uses shall be permitted.

i. Nursing Home

For the purposes of the CF-1 Zone, a "nursing home" shall mean any premises maintained and operated for persons requiring nursing care, which is licensed under The Nursing Homes Act, R.S.O., 1980, c. 320, as amended.

ii. Home for the Aged

(B/L No. 87-72) For the purposes of the CF-1 Zone, a "home for the aged" shall mean a home for the aged within the meaning of The Homes For The Aged and Rest Homes Act, R.S.O., 1980, c.203, as amended.

iii. Rest Home

For the purposes of the CF-1 Zone, a "rest home" shall mean a home for the care and supervision of the elderly in which such persons are harboured, received or lodged for hire.

4.13.6.2 COMMUNITY FACILITY EXCEPTION NO. 2 (CF-2) ZONE

Notwithstanding the uses permitted in the Community Facility (CF) Zone, and the Zone Provisions for the Community Facility (CF) Zone, all of this By-law, to the contrary, within the Community Facility Exception No. 2 (CF-2) Zone located in part of Lot 24 of Plan 83, in the former Town of Uxbridge, only the following uses shall be permitted, and all Zone Provisions of this By-law for the Community Facility (CF) Zone shall apply save as otherwise specifically noted below:

a. Only Permitted Uses

i. nursing home having a maximum of 105 beds.

b. Minimum Rear Yard Depth 15 metres

c. Minimum Interior Side Yard Width 5 metres or ½ the height of the building, whichever is the greater.

d. Maximum Height of Structures

i. 3 metres for any part of any building or structure located on the westerly 30 metres of the CF-2 Zone measured from the most westerly boundary of the said CF-2 Zone; and

ii. for the balance of the land within the CF-2 Zone - 10.5 metres.

e. Parking Spaces 40 spaces
(minimum number)

4: ZONE PROVISIONS

4.13 COMMUNITY FACILITY (CF) ZONE

4.13.6.3 COMMUNITY FACILITY EXCEPTION NO. 3 (CF-3) ZONE

B/L No.
2010-047
2010-174)

- a. Within the Community Facility Exception No. 3 (CF-3) Zone located in Part of Lot 35, Concession 7, (Uxbridge) in the Township of Uxbridge, the uses permitted and the regulations the uses are subject to are identified in subsection b. of Section 4.13.6.3.
- b. Notwithstanding the provisions of Sections 4.13.1 to 4.13.4 inclusive of Zoning By-law 81-19, as otherwise amended to the contrary, the following provisions shall apply and be complied with, with respect to the lands in the CF-3 Zone:

PERMITTED USES

The following uses are permitted, in addition to the uses in Sections 4.13.1 a., b. and c., with the exception of subsections b.viii., b. xi, and b. xvi.:

- i. community support facilities as part of a public health oriented facility;
- ii. non-profit recreational organization which leases a public facility; and,
- iii. ancillary uses to the permitted uses including eating facilities and offices.

REGULATIONS FOR PERMITTED USES

The lands within the Community Facility Exception No. 3 (CF-3) Zone located in Lot 35, Concession 7, in the Township of Uxbridge, and shown on Schedule ‘A1’ and ‘A2’ of Zoning By-law 81-19, as amended, shall be treated as one lot for the purpose of these regulations and shall be subject to the regulations of Sections 4.13.2 and 4.13.3 of this By-law with the exception that the minimum yard requirements for all yards shall be 3 metres. In addition, the regulations of Section 5, General Zone Provisions, shall also apply to the lands in the CF-3 Zone, with the exception of Section 5.3 Parking Area Requirements.

4.13.6.4 COMMUNITY FACILITY EXCEPTION NO. 4 (CF-4) ZONE

(B/L No.
82-8)

Notwithstanding the uses permitted within the Community Facility (CF) Zone, of Restricted Area By-law No. 81-19, as otherwise amended to the contrary, within the Community Facility Exception No. 4 (CF-4) Zone, located in part of Lot 37, Concession VII, in the former Township of Uxbridge, only the following uses shall be permitted:

- i. one (1) single-family dwelling house provided such is occupied by the owner-operator of the Day Nursery on the premises;

(B/L No.
87-72)

- ii. a Day Nursery licensed under The Day Nurseries Act, R.S.O. 1980, c. III, as amended or replaced, provided such Day Nursery complies with the following provisions:

- a maximum of 45 children only, which children are 6 years of age or less, may be accommodated;
- the Day Nursery is located in a building which is an integral part of the single-family dwelling house existing on the premises or an addition thereto;
- all accessory parking, play areas, buildings and structures, to the Day Nursery, are located to the rear of the single-family dwelling house existing on the premises; and
- the owner-operator is physically resident on the property.

- iii. buildings, structures and uses accessory to the residential occupancy of the single-family dwelling house; and

4: ZONE PROVISIONS

4.13 COMMUNITY FACILITY (CF) ZONE

iv. public uses in accordance with Section 5.18 of Restricted Area By-law No. 81-19.

4.13.6.5 Deleted in its Entirety
(B/L No. 92-82)

4.13.6.6 COMMUNITY FACILITY EXCEPTION NO. 6 (CF-6) ZONE

(B/L No. 87-60) Notwithstanding the provisions of Sections 4.13.1a. and b., of Zoning By-law No. 81-19, as otherwise amended, to the contrary, within the Community Facility Exception No. 6 (CF-6) Zone, located in part of Lot 18, Concession IV, in the former Township of Uxbridge, all provisions of the Community Facility (CF) Zone shall apply save and except as specifically noted below:

- a. Residential Uses
 - i. prohibited.
- b. Only Permitted Non-Residential Uses
 - i. a place of worship; and
 - ii. public uses.

4.13.6.7 COMMUNITY FACILITY EXCEPTION NO. 7 (CF-7) ZONE

(B/L Nos. 89-68, 90-34, 2012-189, 2014-041) Notwithstanding the provisions of Sections 4.13.1, 4.13.2, 4.13.3 and 5.15 of Zoning By-law 81-19 (as amended), to the contrary, no person shall within a Community Facility Exception No. 7 (CF-7) Zone use any land or erect, alter or use any building 2012-086 or structure except in accordance with the requirements of the Community Facility (CF) Zone and all other requirements of this by-law save and except as otherwise specifically noted below:

- a. Permitted Residential Uses
 - i. no residential uses shall be permitted;
- b. Permitted Non-residential Uses

Only the following uses shall be permitted:

 - i. A Medical or Dental Clinic;
 - ii. A Drug Store that is part of a building of which at least 50 percent is Medical or Dental Clinic and provided the Gross Floor Area of the Drug Store does not exceed 420 m² and only one Drug Store shall be permitted;
 - iii. Business, professional or administrative offices but not including a real estate sales office, a travel agent, a bank, a trust company, and a retail commercial establishment, and provided further that the business, professional, or administrative offices do not exceed 50 percent of the Gross Floor Area in a building used for other uses permitted by this By-law;
 - iv. administrative offices, laboratories, a cafeteria and any other medical use, without overnight accommodation, all of which are ancillary to a hospital use on adjoining lands;
 - v. Public uses in accordance with the provisions of Section 5.18 of this By-

4: ZONE PROVISIONS

4.13 COMMUNITY FACILITY (CF) ZONE

law;

- vi. a parking area and landscaped open space;
 - vii Educational Uses; and,
 - viii Service commercial uses related to permitted institutional uses.
- c. No person shall within a Community Facility Exception No. 7 (CF-7) Zone use any land or erect, alter or use any building or structure except in accordance with the following:
- i. all buildings and structures shall be located within the area designated as the "Building Envelope" on Schedule "B" to By-law No. 90-34 and the maximum Gross Floor Area of such buildings or structures shall be 3,700 m², excluding enclosed pedestrian walkways, and the maximum height of any building or structure shall be three stories, excluding a mechanical penthouse;
 - ii. notwithstanding clause (i) above, retaining walls, a garbage enclosure, lighting standards and signage shall be permitted within the area designated as "Service Area" on Schedule "B" to By-law No. 90-34;
 - iii. parking shall be provided on lands within the Community Facility Exception No. 7 (CF-7) Zone at the rate of five parking spaces per 100 m² of Gross Floor Area for all buildings within the building envelope as shown on Schedule "B" to By-law No. 90-34 and;
 - iv. for the purposes of the Community Facility Exception No. 7 (CF-7) Zone, all lots within the Zone shall be deemed to be one lot for the purpose of the interpreting this by-law.
- d. **ADDITIONAL PERMITTED NON-RESIDENTIAL USES**

Upon removal of the Holding (H) Symbol within the Holding Community Facility Exception No. 7 ((H)CF-7) Zone located in Part of Lot 29, Concession 6 (Uxbridge Urban Area), shown on schedule 'A1' and 'A2' of Zoning By-law No. 81-19, as amended, the following additional uses shall be permitted subject to the requirements of the Community Facility Exception No. 7 (CF-7) Zone as applicable:

- b. Instead of 25%, a total of 50% of the building may be used for business, professional or administrative offices subject to the provisions as outlines in Section 4.13.6.7.b.iii.;
- c. Educational uses; and,
- d. Service commercial uses related to permitted institutional uses.

The Council of the Corporation of the Township of Uxbridge shall not remove the Holding (H) Symbol from the Holding Community Facility Exception No. 7 ((H)CF-7) Zone on the lands which are subject of this by-law until the following condition has been complied with;

- i. That an updated Phase 1 Environmental Site Assessment and related documentation be provided to the satisfaction of the Region of Durham.

4.13.6.8 COMMUNITY FACILITY EXCEPTION NO. 8 (CF-8) ZONE

4: ZONE PROVISIONS

4.13 COMMUNITY FACILITY (CF) ZONE

(B/L No. 89-134) Notwithstanding the provisions of Sections 4.13.1, 4.13.2, and 4.13.3, of Zoning By-law No. 81-19, as amended, to the contrary, within the CF-8 Zone, only buildings or structures lawfully in existence as of the 13th day of November, 1989 shall be permitted, and that no new structures or buildings shall be permitted except a carport, porch or shed, for which the Lake Simcoe Region Conservation Authority has issued a permit.

4.13.6.9 COMMUNITY FACILITY EXCEPTION NO. 9 (CF-9) ZONE

(B/L No. 91-104) a. Only permitted Non-Residential Uses
 i. a museum
 ii. a public park
 iii. a public use in accordance with the provisions of Section 5.18 hereof
 iv. all other provisions of Section 4.13.1 b of Zoning By-law No. 81-19 shall not apply.

4.13.6.10 COMMUNITY FACILITIES EXCEPTION NO. 10 (CF-10) ZONE

(B/L No. 91-85) Notwithstanding the provisions of Section 4.13.16 of Zoning By-law No. 81-19, as otherwise amended, within the Community Facility Exception No. 10 (CF-10) Zone, located in part of Lots 31 and 32, Concession VII, in the Uxbridge Urban Area, the provisions of the Community Facility (CF) Zone shall apply save and except as specifically noted below in which case the following shall apply and be complied with:

- a. Only permitted Non-Residential Uses
 - i. An arena
 - ii. an assembly hall
 - iii. an auditorium
 - iv. a community centre
 - v. a day nursery
 - vi. a public library
 - vii. a public park
 - viii. a public use in accordance with the provisions of Section 5.18 hereof
 - ix. all other provisions of Section 4.13.1 b Zoning By-law No. 81-19 shall not apply.

4.13.6.11 COMMUNITY FACILITY EXCEPTION NO. 11 (CF-11) ZONE

(B/L No. 96-063) a. Within the Community Facility Exception No. 11 (CF-11) Zone, located in Plan 83, Block U, Lots 146, 148, 151 to 153 inclusive (former Town of Uxbridge portion) and shown on Schedule "A1" of Zoning By-law No. 81-19, as amended, all of the Zone provisions of the Community Facility (CF) Zone shall apply, save and except as specifically noted below:

- i. Minimum exterior side yard width 3.0 metres
- ii. Minimum setback from Balsam Street centreline 13 metres
- iii. Minimum rear yard depth requirement 4.8 metres
- iv. Minimum landscaped open space requirement 23 percent
- v. Number of required off-street parking spaces 82
- vi. Minimum required yard width of parking area adjacent to Balsam Street Nil

For the purposes of the CF-11 Zone, Lots 146 and 148, Block U, Plan 83 as shown on the Site Plan shall be considered as one lot for the purposes of determining Zone Provisions.

4.13.6.12 COMMUNITY FACILITY EXCEPTION NO. 12 (CF-12)

4: ZONE PROVISIONS

4.13 COMMUNITY FACILITY (CF) ZONE

(B/L. No. 2000-063) Within the Community Facility Exception No. 12 ((H)CF-12) Zone located in Part of Lot 30, Concession 7, in the Township of Uxbridge, only public school and uses accessory shall be permitted and all Zone Provision, and all Zone Provisions of this By-law shall apply save and except as specifically noted below in which case the following provisions shall apply and be complied with:

- a. a Planting Strip shall be provided along public street frontages in accordance with the requirements of Section 5.17 hereinafter set forth in this By-law.

4.13.6.13 COMMUNITY FACILITY EXCEPTION NO. 13 (CF-13) ZONE

(B/L Nos. 2001-128 2011-042) a. Within the Community Facility Exception No. 13 (CF-13) Zone, located in part of Lot 21, Concession 7, in the Hamlet of Leaskdale, in the Township of Uxbridge (former Township of Scott portion), the applicable provisions of the Community Facility (CF) Zone shall apply and be complied with save and except as specifically noted below:

- i. Only Permitted Non-residential Uses
 - A place of worship; and
 - A public use in accordance with the provisions of Section 5.18 of Zoning By-Law No. 81-19, as amended.

4.13.6.14 COMMUNITY FACILITY EXCEPTION NO. 14 (CF-14) ZONE

(B/L Nos. 2007-102 2011-073) a. Within the Community Facility Exception No. 14 (CF-14) Zone located at 19 Railway Street in the Township of Uxbridge, and shown on Schedule 'A1' and 'A2' of Zoning By-law 81-19, a amended, notwithstanding the provisions of Sections 4.13.1 to 4.13.4 inclusive of Zoning By-law 81-19, as otherwise amended, to the contrary, the following provisions shall apply and be complied with respect to the lands at 19 Railway Street:

PERMITTED USES

- i. Museum;
- ii. Tourism office;
- iii. Art Gallery/Studio
- iv. Tea room;
- v. Gift Shop;
- vi. Book Store;
- vii. Card Shop;
- viii. Candy/confectionary store;
- ix. Craft Shop;
- x. Memorabilia shop; and,
- xi. Train Station.

REGULATIONS FOR PERMITTED USES

The permitted uses shall be permitted in the building existing as of June 25, 2007.

PARKING REGULATIONS

Notwithstanding the regulations of Section 5.15, no on-site off-street parking shall be required in the CF-14 Zone.

4.13.6.15 HOLDING COMMUNITY FACILITIES EXCEPTION NO. 15 ((H)CF-15) ZONE

4: ZONE PROVISIONS

4.13 COMMUNITY FACILITY (CF) ZONE

(2009-092)

- a) No person shall within the Holding Community Facility Exception No. 15 ((H)CF-15) Zone located in Lot 27, Concession 6, Plan 40R-8540 in the Township of Uxbridge, and shown on Schedule 'A1' and 'A2' of Zoning By-law 81-19, as amended, use any building or structure or make any other use of the land until the Holding (H) symbol is removed by amendment to this By-law, except for any legally existing uses as of July 13, 2009.
- b) Upon removal of the Holding (H) symbol within the Holding Community Facility Exception No. 15 ((H)CF-15) Zone located in Lot 27, Concession 6, Plan 40R-8540 in the Township of Uxbridge, and shown on Schedule 'A1' and 'A2' of Zoning By-law 81-19, as amended, notwithstanding the provisions of Sections 4.13.1 to 4.13.4 inclusive of Zoning By-law 81-19, as otherwise amended, to the contrary, the following provisions shall apply and be complied with respect to the lands in Lot 27, Concession 6, Plan 40R-8540 in the Township of Uxbridge:

PERMITTED USES

The following uses are permitted, in addition to the uses in Sections 4.13.1b. and c.

- i. personal service use; and,
- ii. office use.

REGULATIONS FOR PERMITTED USES

The lands within the Community Facility Exception No. 15 (CF-15) Zone located in Lot 27, Concession 6, Plan 40R-8540 in the Township of Uxbridge, and shown on Schedule 'A1' and 'A2' of Zoning By-law 81-19, as amended, shall be treated as one lot for the purpose of these regulations:

- i. Minimum Lot Requirement 1,000 sq. m.
- ii. Minimum Lot Frontage 20 m.
- iii. Minimum Yard Requirements 1 m.
- iv. Minimum Building Gross Floor Area Requirement 470 sq. m.
- v. Minimum Height 2 storeys
- vi. Minimum Number of Parking Spaces 10
- vii. Maximum Number of Parking Spaces 19
- viii. Garbage Storage shall be located in an enclosed building

The regulations of Section 5, General Zone Provisions, shall also apply to the lands in the CF-15 Zone, with the exception of Section 5.15 Parking Area Requirements.

- c. THAT the Council of the Corporation of the Township of Uxbridge shall not remove the Holding (H) symbol from the Holding Community Facility Exception No. 15 ((H)CF-15) Zone on the lands which are the subject of this by-law until the following conditions have been complied with:
 - i. A Site Plan and other requirement documentation has been completed by the proponent and submitted to, and approved by, the Township of Uxbridge;
 - ii. The Owner has entered into a Site Plan Development Agreement with the Township of Uxbridge, including a well monitoring program, to be registered on the title of the lands;
 - iii. All necessary approvals have been received from the Lake Simcoe Region Conservation Authority, and any conditions of the Authority have been appropriately incorporated into the Site Plan Development Agreement and financially secured, all to the satisfaction of the Authority and so confirmed

4: ZONE PROVISIONS

4.13 COMMUNITY FACILITY (CF) ZONE

in writing to the Township of Uxbridge; and,

- iv. A Reliance Letter based on the Phase 1 Environmental Site Assessment for the property has been submitted to the Regional of Durham's satisfaction.

4.13.6.16 HOLDING COMMUNITY FACILITY EXCEPTION NO. 16 ((H)CF-16) ZONE

B/L Nos.
(2009-092
2013-174)

- a. No person shall within the Holding Community Facility Exception No. 16 ((H)CF-16) Zone located in Lot 27, Concession 6, Plan 40R-8540 in the Township of Uxbridge, and shown on Schedule 'A1' and 'A2' of Zoning By-law 81-19, as amended, use any building or structure or make any other use of the land until the Holding (H) symbol is removed by amendment to this By-law, except for any single detached dwelling and accessory buildings and other legally existing uses as of July 13, 2009.
- b. Upon removal of the Holding (H) symbol within the Holding Community Facility Exception No. 16 ((H)CF-16) Zone located in Lot 27, Concession 6, Plan 40R-8540 in the Township of Uxbridge, and shown on Schedule 'A1' and 'A2' of Zoning By-law 81-19, as amended, notwithstanding the provisions of Sections 4.13.1 to 4.13.4 inclusive of Zoning By-law 81-19, as otherwise amended, to the contrary, the following provisions shall apply and be complied with respect to the lands in Lot 27, Concession 6, being Part 1, Plan 40R-8540 in the Township of Uxbridge:

PERMITTED USES

The following uses are permitted, in addition to the uses in Sections 4.13.1 b. and c.:

- i. seniors supportive housing;
- ii. short term residential accommodation;
- iii. a brewery/cidery/distillery use with accessory and/or ancillary commercial uses including a restaurant, retail commercial and office uses provided that where such a use is permitted seniors supportive housing shall be prohibited;
- iv. ancillary uses including personal service and community uses, and,
- v. accessory uses including trails.

REGULATIONS FOR PERMITTED USES

The lands within the Community Facility Exception No. 16 (CF-16) Zone located in Lot 27, Concession 6, Plan 40R-8540 in the Township of Uxbridge, and as shown in Schedule 'A1' and 'A2' of Zoning by-law 81-19, as amended, shall be treated as one lot for the purpose of these regulations. However, the minimum suite and height restrictions and the maximum parking regulations and the regulations of Section 5 with respect to accessory uses shall not apply to a brewery/cidery/distillery use or accessory and/or ancillary commercial uses:

- i. Minimum Lot Requirement 16,000 sq. m.
- ii. Minimum Lot Frontage 40 m.
- iii. Minimum Yard Requirements 0 m., with the exception that the minimum setback from the north lot line shall be 8 m.
- iv. Minimum Number of Suites 120
- v. Maximum Height 4 storeys
- vi. Minimum Height 3 storeys
- vii. Minimum Number of Parking Spaces 70
- viii. Maximum Number of Parking Spaces 120
- ix. Garbage Storage shall be located in an enclosed building

4: ZONE PROVISIONS

4.13 COMMUNITY FACILITY (CF) ZONE

- x. Minimum Landscaped Area 30%

The regulations of Section 5, General Zone Provisions, shall also apply to the lands in the CF-16 Zone, with the exception of Sections 5.15 Parking Area Requirements and 5.17, Planting Strips

- c. THAT the Council of the Corporation of the Township of Uxbridge shall not remove the Holding (H) symbol from the Holding Community Facility Exception No. 16 ((H) CF-16) Zone on the lands which are the subject of this by-law until the following conditions have been complied with:
- i. A Site Plan and other required documentation has been completed by the proponent and submitted to, and approved by, the Township of Uxbridge. The required documentation shall reflect the zoning and address any identified outstanding noise impacts, natural heritage and hydrogeological evaluation, archaeological assessment works, site contamination potential, proposed servicing, traffic impacts, road improvements and other municipal requirements. Where appropriate, the required documentation must also be submitted to the Region of Durham and the LSRCA for review and any approvals within their legal authority;
 - ii. The Owner has entered into a Site Plan Development Agreement with the Township of Uxbridge, including a well monitoring program, to be registered on the title of the lands;
 - iii. All necessary approvals have been received from the Lake Simcoe Region Conservation Authority, and any conditions of the Authority have been appropriately incorporated into the Site Plan Development Agreement and financially secured, all to the satisfaction of the Authority and so confirmed in writing to the Township of Uxbridge including the provision of the following reports/studies which will be scoped in consultation with the Township:
 - A Restoration/Enhancement Plan for the wetland buffer and restoration areas determined as per the recommendations of the February 2009 Natural Heritage Evaluation prepared by Beacon Environmental or an update of that report;
 - A stormwater Management Report prepared in accordance with Section 4.8-DP of the Lake Simcoe Protection Plan and the LSRCA Stormwater Management Guidelines;
 - A grading and Drainage Plan and Erosion and Sedimentation Control Plan which will address the requirements of Section 4.20-DP of the Lake Simcoe protection Plan; and,
 - A Landform Conservation analysis demonstrating conformity with policy (30)(13) of the Oak Ridges Moraine Conservation Plan.
 - iv. A Phase 1 ESA report with supporting reliance letters and proof of insurance shall be submitted to the Region of Durham's satisfaction. A Phase 2 ESA and RSC submission may also be required for this development, based on the results of the Phase 1 investigation; and,
 - v. The Ministry of Culture has advised the Township and the Region that any required archaeological assessment report(s) have been reviewed and that all on-site archaeological concerns have been addressed to the satisfaction of the Ministry. However, the required archaeological work shall be carried out in a manner which shall not harm existing trees on the property.

4: ZONE PROVISIONS

4.13 COMMUNITY FACILITY (CF) ZONE

B/L Nos.
(2016-038
2016-128)

- a. No person shall within the Holding Community Facility Exception No. 16

Within the Community Facility Exception No. 17 (CF-17) Zone located in Part of Lot 31, Concession 1, 4040 Concession Road 2 in the Township of Uxbridge, and shown on Schedule 'A3' of Zoning By-law 81-19, as amended, in addition to the uses permitted in Section 4.13.1 a. and c., as well as b. with the exception of b. i, iv and vii, the following uses shall be permitted in the Community Facility Exception No. 17 (CF-17) Zone, provided that within the CF-17 Zone no person shall use any land, or erect, alter or use and building or structure except in accordance with the requirements of the CF-17 Zone:

PERMITTED USES

The following uses are permitted, in addition to the uses in Sections 4.13.1 a. and c., as well as b. with the exception of b. i, iv and vii:

- i. a residential use in the building existing as of October 19, 2015;
- ii. a residential use in a portion of the building where the remainder of the building is used for a permitted non-residential use;
- iii. a retail commercial establishment;
- iv. a service shop, personal;
- v. an office;
- vi. a custom workshop;
- vii. an eating establishment; and,
- viii. a financial institution.

REGULATIONS FOR PERMITTED USES

- i. The only building or structures permitted shall be those existing on October 19, 2015.
- ii. Minimum Number of Parking Spaces: 2
- iii. Minimum landscape Open Space Requirement: 10m abutting the EP Zone boundary which shall be used for no other purpose than the planting of trees, shrubs, grass and other plants.

4: ZONE PROVISIONS

4.14 HAMLET COMMERCIAL (C1) ZONE

4.14.1 PERMITTED USES

No person shall within a Hamlet Commercial (C1) Zone use any land or erect, alter or use any building or structure except for one or more of the following uses:

a. Residential Uses

Residential uses are prohibited, except where one dwelling unit only is located within a portion of a non-residential building permitted within the Hamlet Commercial (C1) Zone.

b. Non-Residential Uses

- i. a bank or financial institution;
- ii. a business, professional or administrative office;
- iii. a convenience store;
- iv. a custom workshop;
- v. a day nursery;
- vi. a dry cleaners distribution station;
- vii. an eating establishment excluding a drive-in restaurant;
- viii. a motor vehicle gasoline bar;
- ix. a motor vehicle repair garage;
- x. a motor vehicle service station;
- xi. a post office;
- xii. a public use in accordance with the provisions of Section 5.18 hereof;
- xiii. a retail outlet, which existed at the date of passing of this By-law, specializing in the sale of arts, crafts and antiques;
- xiv. a service shop, personal.

c. Accessory Buildings

Uses, buildings and structures accessory to any of the foregoing listed permitted uses in accordance with the provisions of Section 5.1 hereof.

4.14.2 REGULATIONS FOR PERMITTED RESIDENTIAL USES

a. Dwelling Unit in Portion of Non-Residential Building

A maximum of one dwelling unit may be permitted in a portion of a non-residential building permitted within the Hamlet Commercial (C1) Zone in accordance with the requirements of the Zone, except that, in no case shall a dwelling unit be permitted within a motor vehicle repair garage, a motor vehicle service station or a non-residential building which has gasoline or other flammable fluids stored in bulk in conjunction therewith.

b. Minimum Gross Floor Area Per Dwelling Unit

- | | | |
|------|-------------------------------------------------|------------------|
| i. | One Bedroom Dwelling Unit | 43 square metres |
| ii. | Two Bedroom Dwelling Unit | 55 square metres |
| iii. | Dwelling Unit Containing Three or More Bedrooms | 65 square metres |

4.14.3 REGULATIONS FOR PERMITTED NON-RESIDENTIAL USES EXCLUSIVE OF RETAIL GASOLINE ESTABLISHMENTS

- | | | |
|----|------------------------------|---------------------|
| a. | Minimum Lot Area Requirement | 1,400 square metres |
|----|------------------------------|---------------------|

4: ZONE PROVISIONS**4.14 HAMLET COMMERCIAL (C1) ZONE**

- | | | |
|----|---------------------------------------------------------------------------------------------------------------------------------------------------------------------------------------------|-------------|
| b. | Minimum Lot Frontage Requirement | 24 metres |
| c. | Minimum Yard Requirements | |
| | i. Front Yard Depth | 10 metres |
| | ii. Exterior Side Yard Width | 10 metres |
| | iii. Interior Side Yard Width | |
| | Minimum interior side yard width shall be 3 metres except where the interior side lot line abuts a Residential Zone, in which case the minimum interior side yard width shall be 10 metres. | |
| | iv. Rear Yard Depth | 12 metres |
| d. | Maximum Lot Coverage of All Buildings | 50 per cent |
| e. | Minimum Setback From Street Centreline | |
| | i. Provincial Highway | 28 metres |
| | ii. Regional Road - Type "A" | 28 metres |
| | iii. Regional Road - Type "B" | 23 metres |
| | iv. Township Road | 20 metres |
| f. | Minimum Landscaped Open Space Requirement | 10 per cent |
| g. | Maximum Height of Buildings | 10 metres |

4.14.4 REGULATIONS FOR PERMITTED RETAIL GASOLINE ESTABLISHMENTS

Notwithstanding the provisions of Section 4.14.3 hereof, to the contrary, a motor vehicle gasoline bar, a motor vehicle service station or a motor vehicle repair garage shall not be erected, altered or used on a lot within the Hamlet Commercial (C1) Zone except as specified hereunder:

- | | | | |
|--------------------|----|--------------------------------------------------------------------------------------------------------------------------------------------------------------------------------------------------------|---------------------|
| | a. | Minimum Lot Area Requirement | 1,850 square metres |
| | b. | Minimum Lot Frontage Requirement | 38 metres |
| | c. | Minimum Yard Requirements | |
| (B/L No. 82-27) | | i. Front Yard Depth | 15 metres |
| | | ii. Exterior Side Yard Width | 15 metres |
| | | iii. Interior Side Yard Width | |
| | | Minimum interior side yard width shall be 6 metres except where the interior side lot line abuts a Residential Zone, in which case the minimum interior side yard width requirement shall be 10 metres | |
| | | iv. Rear Yard Depth | 12 metres |
| | d. | Minimum Lot Depth | |
| | | Minimum lot depth requirement shall be 30 metres except where the lot is a corner lot in which case the minimum lot depth shall be 36 metres. | |
| | e. | Maximum Lot Coverage of All Buildings | 50 per cent |

4: ZONE PROVISIONS

4.14 HAMLET COMMERCIAL (C1) ZONE

f. Minimum Setback From Street Centreline

| | | | |
|--------------------|------|--------------------------|-----------|
| (B/L No. 82-27) | i. | Provincial Highway | 33 metres |
| | ii. | Regional Road - Type "A" | 33 metres |
| | iii. | Regional Road - Type "B" | 28 metres |
| | iv. | Township Road | 25 metres |

g. Minimum Landscaped Open Space Requirement 10 per cent

h. Maximum Height of Buildings 10 metres

i. Gasoline Pump Location

Notwithstanding any other provision of this By-law to the contrary, a gasoline pump island, gasoline pumps, or propane storage tanks, as part of or as accessory to a motor vehicle gasoline bar, motor vehicle service station or motor vehicle repair garage, may be located within any yard provided:

- The minimum distance between any portion of the pump island or pump and any street line, or any interior side or rear lot line, shall be 6 metres, except that where such interior side or rear lot line abuts a Residential Zone, no portion of the pump island or pump shall be located within 8 metres of such abutting lot line;
- Where a lot is a corner lot, no portion of any pump island shall be located closer than 3 metres to a street line between a point in the front lot line and a point in the exterior side lot line, each such point being distant 15 metres from the intersection of such lines; and
- Underground fuel storage tanks and other flammable fuel storage tanks shall be installed in accordance with the provisions of The Gasoline Handling Act, R.S.O., 1980, c. 185, as amended, or The Energy Act, R.S.O., 1980, c. 139, as amended.

(B/L
87-72)

j. Driveways - Retail Gasoline Establishment

Notwithstanding the provisions of Subsection 5.16 of this By-law, to the contrary, the following provisions shall apply to driveways for any motor vehicle service station, motor vehicle gasoline bar or motor vehicle repair garage:

- The maximum width of a driveway measured along the sidewalk where such exists, and along the street line shall be 9 metres and the minimum width shall be 5 metres;
- The minimum distance between driveways, measured along the street line intersected by such driveways, shall be 9 metres;
- The minimum distance between a driveway and an intersection street line, measured along the street line intersected by such driveway, shall be 9 metres;
- The minimum distance between an interior side lot line and a driveway shall be 3 metres; and
- The minimum interior angle of a driveway to a street line shall be 70 degrees and the maximum interior angle of a driveway to a street line shall be 90 degrees.

4: ZONE PROVISIONS**4.14 HAMLET COMMERCIAL (C1) ZONE****4.14.5 PLANTING STRIP REQUIREMENTS**

Where the interior side or rear lot line of a lot within the Hamlet Commercial (C1) Zone abuts a Residential Zone, an area adjoining such abutting lot line shall be used for no other purpose than for a planting strip in accordance with the requirements of Section 5.17 hereinafter set forth in this By-law.

4.14.6 GENERAL ZONE PROVISIONS

All provisions of Section 5 hereof where applicable to the use of any land, building or structure permitted within the Hamlet Commercial (C1) Zone shall apply and be complied with.

4.14.7 SPECIAL ZONE CATEGORIES - HAMLET COMMERCIAL (C1) ZONE**4.14.7.1 HAMLET COMMERCIAL EXCEPTION NO. 1 (C1-1) ZONE**

Notwithstanding the non-residential uses permitted in the Hamlet Commercial (C1) Zone of this By-law, to the contrary, within the Hamlet Commercial Exception No. 1 (C1-1) Zone, located in part of Lot 1, Concession II, in the former Township of Uxbridge, and shown on Schedule "A3" hereof, only an antique, arts and craft retail outlet are permitted.

4.14.7.2 HAMLET COMMERCIAL EXCEPTION NO. 2 (C1-2) ZONE

Notwithstanding the non-residential uses permitted within the Hamlet Commercial (C1) Zone of this By-law, to the contrary, within the Hamlet Commercial Exception No. 2 (C1-2) Zone, located in part of Lot 1, Concession I, in the former Township of Uxbridge, and shown on Schedule "A3" hereof, only a motor vehicle repair garage and motor vehicle gasoline bar are permitted.

4.14.7.3 HAMLET COMMERCIAL EXCEPTION NO. 3 (C1-3) ZONE

In addition to all the uses permitted in the Hamlet Commercial (C1) Zone of this By-law, to the contrary, within the Hamlet Commercial Exception No. 3 (C1-3) Zone, located in part of Lot 16, Concession III, in the former Township of Uxbridge, and shown on Schedule "A4" hereof, the enclosed light manufacturing, servicing and repairing of packaging machinery is also permitted.

4.14.7.4 HAMLET COMMERCIAL EXCEPTION NO. 4 (C1-4) ZONE

Notwithstanding the uses permitted in the Hamlet Commercial (C1) Zone of the By-law, to the contrary, within the Hamlet Commercial Exception No. 4 (C1-4) Zone, located in part of Lot 34, Concession VII, on the south side of Sandy Hook Road, in the former Township of Uxbridge, and shown on Schedule "A2" hereof, only a furniture making and accessory retail sales outlet and one (1) dwelling unit are permitted.

4.14.7.5 HAMLET COMMERCIAL EXCEPTION NO. 5 (C1-5) ZONE

(B/L No. 86-16) Notwithstanding the provisions of Section 1.37, 4.14.1, 4.14.3, 4.14.6 and 5.15 a., c. and e. of Zoning By-law No. 81-19, as otherwise amended, to the contrary, within the Hamlet Commercial Exception No. 5 (C1-5) Zone, located in part of Lot 16, Concession IV, in the former Township of Uxbridge, all provisions of the Hamlet Commercial (C1) Zone shall apply, save and except as specifically noted below in which case the following provisions shall apply and be complied with:

- a. Only Non-Residential Uses Permitted

4: ZONE PROVISIONS

4.14 HAMLET COMMERCIAL (C1) ZONE

- i. a convenience store.
- ii. public uses in accordance with Section 5.18 of Zoning By-law No. 81-19.
- b. Maximum Building Height One Storey but not exceeding 4 metres
- c. Minimum Front Yard Depth (Regional Road No. 1) 8.7 metres
- d. Minimum Exterior Side Yard Width (Regional Road No. 21) 5.0 metres
- e. Minimum Interior Side Yard Width 10 metres
- f. Minimum Setback From Regional Road Centreline 18 metres
- g. Maximum Lot Coverage 30 percent
- h. Openings In Buildings
No openings shall be allowed in the north side of any portion of the building used for commercial purposes.
- i. Motor Vehicle Access
Access for motor vehicles shall only be to and from Regional Road No. 21. No motor vehicle access shall be permitted to or from Regional Road No. 1.
- j. Parking Lot Location
The motor vehicle parking lot may abut the street line of Regional Road No. 21.
- k. Minimum Number of Off Street Parking Spaces 10
- l. Planting Strip Requirements
A wooden fence, having a minimum height of 1.8 metres shall be required along the north limit of the C1-5 Zone in lieu of a planting strip.
- m. Maximum Gross Floor Area of Convenience Store 201 square metres.

4.14.7.6 This section not in use

(B/L No. 95-120 2014-103)

4.14.7.7 HAMLET COMMERCIAL EXCEPTION NO. 7 (C1-7) ZONE

(B/L Nos. 94-026 2000-103)

- a. Notwithstanding the provisions of Sections 4.14.1 b., 4.14.3 b., 4.14.3 c., 4.14.3.d and 5.17 a., of Zoning By-law No. 81-19, as otherwise amended, within the Hamlet Commercial Exception No. 7 (C1-7) Zone, located in Part of Lot 34, Concession VI, within the Hamlet of Sandy Hook, in the former Township of Uxbridge, all the provisions of the Hamlet Commercial (C1) Zone shall apply save and except as specifically noted below in which case the following provisions shall apply and be complied with.
 - i. Only Permitted Non-Residential Uses
 - business, professional and administrative office;

4: ZONE PROVISIONS

4.14 HAMLET COMMERCIAL (C1) ZONE

- bank or financial institution;
 - funeral home;
 - dry cleaners distribution station;
 - medical clinic;
 - veterinary clinic;
 - personal service shop;
 - custom workshop to include computer/electronics development and service;
 - wholesale and retail sale of automotive parts
- ii. Minimum Lot Frontage Requirement excluding Part 'A' identified on Schedule "A2" attached to and forming part of Zoning By-law No. 81-19, and identified as Part 'A' on the attached Schedule 'A'. 5 m
- iii. Maximum Lot Coverage of all Buildings 25 %
- iv. The maximum gross floor area permitted for non-residential uses, on the remainder of the C1-7 Zone shall be 1930 square metres.
- v. A planting strip with a minimum width of 15 metres shall be provided along the northerly lot line adjoining the Hamlet Residential Exception No. 9 (HR-9) Zone.
- vi. Outside storage shall be prohibited.

4.14.7.8 HAMLET COMMERCIAL EXCEPTION NO. 8 (C1-8) ZONE

(B/L No.
97-120
2014-103
2014-136)

Within the Hamlet Commercial Exception No. 8 (C1-8) Zone located in Plan 54, Pt 40 Foot Street Now RP 40R-4444 Part 2 and Plan 54 Pt Lot 4, 5; and, Con 2 Pt Lot 16, Plan 54 Pt Lot 6, Township of Uxbridge within the unincorporated Hamlet of Goodwood, in the Township of Uxbridge, and shown on Schedule 'A4' of Zoning By-law 81-19, as amended, notwithstanding the provisions of Section 1.37 and 4.14.1.b of Zoning By-law No. 81-19, as amended, to the contrary, all provisions for the Hamlet Commercial (C1) Zone shall apply save and except an "eating establishment" which shall not be permitted except as specifically noted below, in which case the following provisions shall apply and be complied with:

PERMITTED USES

- i All non-residential uses contained in Section 4.14.1.b. of Zoning By-law No. 81-19, as amended.
- ii A "convenience store" shall be defined as follows:

Convenience Store shall mean a retail commercial establishment, supplying groceries and other daily household conveniences, and may include a take-out restaurant where food is offered for sale and consumed elsewhere, provided:

- a) there is no seating within the building for either patrons of the convenience store or the accessory take-out restaurant;
- b) the restaurant is an integral part of and is accessory to the convenience store and continues to be operated in conjunction therewith in the same building, and not as defined in Section 1.37 of this by-law. No free standing eating establishment shall be permitted within this zone;
- c) the restaurant does not exceed 15 percent of the gross floor area of the

4: ZONE PROVISIONS

4.14 HAMLET COMMERCIAL (C1) ZONE

building within the C1-8 Zone.

4.14.7.9 HOLDING HAMLET COMMERCIAL EXCEPTION NO. 9 ((H)C1-9) ZONE

(B/L No.
2004-192)

- a. No person shall within the Holding Hamlet Commercial Exception No. 9 ((H)C1-9) Zone located in Part of Lots 16, Concession 4, in the Township of Uxbridge, shall use any building or structure until the Holding (H) Symbol is removed by amendment to this By-law.
- b. Upon removal of the Holding (H) Symbol within the Holding Hamlet Commercial Exception No. 9 ((H)C1-9) Zone, located in Part of Lots 16, Concession 4, in the Township of Uxbridge, and shown on Schedule "A4" of Zoning By-law 81-19, as amended, notwithstanding any other provisions of the Hamlet Commercial (C1) Zone to the contrary, no person shall use any land or erect, alter or use any building or structure except in accordance with the following provisions:
 - i. Permitted Uses
 - the non-residential uses permitted by Section 4.14.1 b;
 - a drive-in eating establishment;
 - retail commercial establishment;
 - medical or dental clinic;
 - drug store;
 - buildings, structures and uses accessory to the permitted uses;
 - a public use in accordance with the provisions of Section 5.18 hereof;
 - communal water and wastewater facilities;
 - fish, wildlife and forest management;
 - conservation projects and flood and erosion control projects;
 - park;
 - stormwater management facilities; and,
 - institutional uses.
 - ii. The following provisions in addition to the provisions of Section 4.14.3, 4.14.4 and 4.14.5:
 - Minimum Landscaped Open Space 10%
- c. THAT the Council of the Corporation of the Township of Uxbridge shall not remove the Holding (H) symbol from the Holding Hamlet Commercial Exception No. 9 ((H)C1-9) Zone on the lands subject of this by-law until the following condition has been complied with:
 - i. approval of communal water and wastewater systems and Permit to Take Water by the Region or Province or other approval agency; and,
 - ii. that any required site plan, subdivision or other development agreement respecting the lands has been fully executed by the Owner and the Township of Uxbridge or the Region of Durham whichever is applicable.

4: ZONE PROVISIONS

4.15 LOCAL COMMERCIAL (C2) ZONE

4.15.1 PERMITTED USES

No person shall within a Local Commercial (C2) Zone use any land or erect, alter or use any building or structure except for one or more of the following uses:

a. Residential Uses

Residential uses are prohibited except where one (1) dwelling unit only is located within a portion of a non-residential building permitted within the Local Commercial (C2) Zone.

b. Non-Residential Uses

- i. a coin-operated laundry;
- ii. a convenience store;
- iii. a day nursery;
- iv. a dry cleaners distribution station;
- v. a medical or dental clinic;
- vi. a post office;
- vii. a service shop, personal; and
- viii. a public use in accordance with the provisions of Section 5.18 hereof.

c. Accessory Buildings

Uses, buildings and structures accessory to any of the foregoing listed permitted uses shall be permitted provided such are in accordance with the provisions of Section 5.1 hereof.

4.15.2 REGULATIONS FOR PERMITTED RESIDENTIAL USES

a. Dwelling Unit In Portion of Non-Residential Building

A maximum of one (1) dwelling unit shall be permitted in a portion of a non-residential building permitted within the Local Commercial (C2) Zone in accordance with the requirements of the Zone.

b. Minimum Gross Floor Area Per Dwelling Unit

- i. One Bedroom Dwelling Unit 43 square metres
- ii. Two Bedroom Dwelling Unit 55 square metres
- iii. Dwelling Unit Containing Three or More Bedrooms 65 square metres

4.15.3 REGULATIONS FOR PERMITTED NON-RESIDENTIAL USES

- a. Minimum Lot Area Requirement 1,000 square metres
- b. Minimum Lot Frontage Requirement 24 metres
- c. Minimum Yard Requirements

- (B/L No. 82-27)
 - i. Front Yard Depth 10 metres
 - ii. Exterior Side Yard Width 10 metres
 - iii. Interior Side Yard Width
Minimum interior side yard width shall be 4 metres except where the interior side lot

4: ZONE PROVISIONS**4.15 LOCAL COMMERCIAL (C2) ZONE**

- line abuts a Residential Zone, in which case the minimum interior side yard width shall be 10 metres.
- iv. Rear Yard Depth 10 metres
 - d. Maximum Lot Coverage of All Buildings 50 per cent
 - e. Minimum Setback From Street Centreline
 - i. Provincial Highway 28 metres
 - ii. Regional Road - Type "A" 28 metres
 - iii. Regional Road - Type "B" 23 metres
 - iv. Township Road 20 metres
 - f. Minimum Landscaped Open Space Requirement 30 per cent
 - g. Maximum Height of Buildings 10 metres

4.15.4 PLANTING STRIP REQUIREMENTS

Where the interior side or rear lot line of a lot within the Local Commercial (C2) Zone abuts a Residential Zone, an area adjoining such abutting lot line shall be used for no other purpose than for a planting strip in accordance with the requirements of Section 5.17 hereinafter set forth in this By-law.

4.15.5 GENERAL ZONE PROVISIONS

All provisions of Section 5 of this By-law where applicable to the use of any land, building or structure permitted within the Local Commercial (C2) Zone shall apply and be complied with.

4.15.6 SPECIAL ZONE CATEGORIES - LOCAL COMMERCIAL (C2) ZONE**4.15.6.1 LOCAL COMMERCIAL EXCEPTION NO. 1 (C2-1) ZONE**

Notwithstanding the provisions of 4.15.1 a. and b., 4.15.3 d. and g. and 5.15 a. of Zoning By-law No. 81-19, as amended, to the contrary, within the Local Commercial Exception No. 1 (C2-1) Zone, located in part of Lot 28, Concession 7, in the Township of Uxbridge, all applicable Zone Provisions of Local Commercial (C2) Zone shall apply save and except as specifically noted below in which case the following provisions shall apply and be complied with:

- a. Permitted Uses
 - i. Residential uses shall be prohibited.
 - ii. In addition to the non-residential uses permitted in accordance with Section 4.15.1 b., the following use shall also be permitted:
 - a retail commercial establishment excluding a liquor licensed premise and an eating establishment.
 - iii. Maximum Lot Coverage All Buildings 20 percent
 - iv. Maximum Building Height (excluding roof) 1 storey

4: ZONE PROVISIONS**4.15 LOCAL COMMERCIAL (C2) ZONE**

- v. Minimum Number of Parking Spaces 23

4.15.6.2 LOCAL COMMERCIAL EXCEPTION NO. 2 (C2-2) ZONE

(B/L No. 2003-154
2006-139
2015- 096)

a. Within the Local Commercial Exception No. 2 Zone (C2-2) located on Block 81, Plan 83 and Part of Lots 26 and 27, Plan H50060 in the Township of Uxbridge, as shown on Schedules 'A1' and 'A2' to By-law No. 81-19, the following provisions shall apply and be complied with:

i. Permitted Uses

No person shall within the Local Commercial Exception No. 2 (C2-2) Zone use any land or erect, alter or use any building or structure except for one or more of the following uses:

- Residential Uses
A maximum of 5 dwelling units located within a portion of non-residential building permitted within the Local Commercial Exception No. 2 Zone
- Non-Residential Uses
The uses permitted in Section 4.15.1 b. of this By-law and an office including the office/clinic for a veterinary
- Accessory Buildings
The uses permitted in Section 4.15.1 c. of this By-law

ii. Minimum Lot Area Requirement 2900 sq. metres

iii. Minimum Lot Frontage Requirement 95 metres

iv. Minimum Front Yard Depth 6 metres

v. Minimum Interior Side Yard Width 9.5 metres

vi. Minimum Rear Yard Depth 1.6 metres

vii. Maximum Lot Coverage: 25%

viii. Maximum Building Height: 8.0 metres

ix. Minimum Landscaped Open Space: 50%

x. Waste Management:

All waste and garbage storage shall be fully enclosed within the main building on the lot. There shall be no outdoor storage of garbage or garbage containers at any time

xi. Parking Area Location on Lot

No setback shall be required from the street line.

4.15.6.3 LOCAL COMMERCIAL EXCEPTION NO. 3 (C2-3) ZONE

(B/L No. 94-012)

Notwithstanding the provisions of Section 1.37, 4.15.1, 4.15.3 c. iii. and 4.15.3 c. iv., of Zoning By-law No. 81-19, as otherwise amended, within the Local Commercial Exception No. 3 (C2-3) zone, located in Part of Lot 31, Concession VI, in the former Township of Uxbridge, all the provisions of the Local Commercial (C2) Zone shall apply

4: ZONE PROVISIONS**4.15 LOCAL COMMERCIAL (C2) ZONE**

save and except as specifically noted below in which case the following provisions shall apply and be complied with.

- a. Only Permitted Non-Residential Uses
 - i. Convenience Store to a maximum gross floor area of 205 square metres.
- b. Minimum Yard Requirements
 - i. Interior Side Yard Width 3 m
 - ii. Rear Yard Depth 0 m

4.15.6.4 HOLDING LOCAL COMMERCIAL EXCEPTION NO. 4 (C2-4) ZONE

(B/L Nos. 2002-057
2002-143) Notwithstanding the provisions of Section 4.15.1 b., of Zoning By-law No. 81-29, as amended, to the contrary, within the Local Commercial Exception No. 4 (C2-4) Zone, located on the southeast corner of Nelkydd Lane and Brock Street East, in the Uxbridge Urban Area, the provisions of the Local Commercial (C2) Zone shall apply and be complied with save and except as specifically noted below in which case the following provisions shall be complied with:

- i. Only permitted Non-Residential Uses
 - a quilt fabric and clothing store;
 - a day nursery;
 - a medical or dental clinic;
 - a post office
 - a service shop, personal; and
 - a public use in accordance with the provision of Section 5.18 of Zoning By-law No. 81.19, as amended.

4.15.6.5 LOCAL COMMERCIAL EXCEPTION NO. 5 (C2-5) ZONE

(B/L No. 2004-040
2011-039) a. Notwithstanding the provisions of Section 4.15.1 b., of Zoning By-law No. 81-19, as amended, to the contrary, within the Local Commercial Exception No.5 (C2-5) Zone, located at 212 Brock Street East, in the Uxbridge Urban Area, the provisions of the Local Commercial (C2) Zone shall apply and be complied with save and except as specifically noted below in which case the following provisions shall be complied with:

- i. Only Permitted Non-Residential Uses
 - a business, professional or administrative office;
 - a medical or dental clinic;
 - a service shop, personal; and
 - a public use in accordance with the provisions of Section 5.18 of Zoning By-Law No. 81-19, as amended.

4: ZONE PROVISIONS**4.16 GENERAL COMMERCIAL (C3) ZONE****4.16.1 PERMITTED USES**

(B/L No. 2019-099) No person shall within a General Commercial (C3) Zone use any land or erect, alter or use any building or structure except for one or more of the following uses:

- a. Residential Uses
 - i. A dwelling unit or dwelling units, including Senior Citizen Housing, and an apartment dwelling house, located within a building with a non-residential use or non-residential uses permitted in the Downtown Commercial (C3) Zone. However, a dwelling unit or dwelling units shall occupy a maximum of 15% of the length of the main wall of the first storey of any building oriented toward Brock Street West; and,
 - ii. An dwelling unit or dwelling units, including Senior Citizen Housing, and an apartment dwelling house existing as of June 24, 2019.
- b. Non-Residential Uses
 - i. Retail Commercial Establishment including a Department Store, and a Food Supermarket;
 - ii. Service Commercial Establishment including a Personal Service Shop;
 - iii. Funeral Home and Undertaking Establishment, exclusive of a crematorium;
 - iv. Eating Establishment;
 - v. Hospitality use;
 - vi. Office;
 - vii. Clinic;
 - viii. Place of Entertainment;
 - ix. Institutional and Non-Profit use, including a private school;
 - x. Recreation use including a fitness facility or gym;
 - xi. Parking Garage, however parking spaces are not permitted within a minimum of 10 metres of the main wall of the first storey of the building oriented to Brock Street West, Toronto Street or Main Street and such area shall be used for one or more of the Non-Residential permitted uses, although access driveways shall also be permitted within this area;
 - xii. A motor vehicle gasoline bar, motor vehicle service station, motor vehicle body shop, motor vehicle repair shop, motor vehicle sales establishment, motor vehicle wash, Drive Through Establishment, or a Drive-In Eating Establishment existing as of June 24, 2019;
 - xiii. A public use in accordance with the provisions of Section 5.18 hereof including a conservation use, park and stormwater facility; and,
 - xiv. Accessory Uses in accordance with the provisions of Section 5.1 hereof.

4.16.2 REGULATIONS FOR PERMITTED USES OTHER THAN RETAIL GASOLINE ESTABLISHMENTS

(B/L No. 91-59 2011-094 2019-099) Notwithstanding any other regulations of this By-law, all uses including parking areas, buildings and structures in the C3 Zone lawfully existing as of June 24, 2019, including any change in use of such buildings and structures to another use permitted in Section 4.16.1 shall be permitted. In addition, any expansion of such lawfully existing building or structure which conforms to the following standards, where applicable, shall be permitted, with the exception of retail gasoline establishments which shall be subject to the regulations of Section 4.16.3. All new buildings and structures, and permitted new uses not located in lawfully existing buildings and structures, shall conform to the following regulations, with the exception of retail gasoline establishments which shall be subject to the regulations of Section 4.16.3:

- a. Minimum Lot Area Requirement

4: ZONE PROVISIONS**4.16 GENERAL COMMERCIAL (C3) ZONE**

0 square metres

- b. Minimum Lot Frontage Requirement
0 Metres
- c. Minimum Yard Requirements
The minimum yard requirement shall be 0 metres, except where a lot abuts lands in any Residential Zone or Environmental Protection Zone where the minimum yard shall be 3 metres for all uses.
- d. Maximum Yard Requirements
Maximum yard depth from Brock Street West, Toronto Street or Main Street shall be 3 metres.
- e. Minimum Building Frontage Abutting Brock Street West
All buildings or structures on lots with frontage or flankage on Brock Street West shall be oriented to front on Brock Street West with:
 - i. direct pedestrian access to the Brock Street West right-of-way from the front of the building; and,
 - ii. a minimum of 30% of the front of the building facing Brock Street West comprised of windows which may include display windows with a wall behind them, but false windows shall be prohibited.
- f. Minimum Building Height 2 storeys
- g. Maximum Building Height 4 storeys
- h. Minimum Floor Space Index 1.0
- i. Maximum Floor Space Index 3.0
- j. Open Storage
No portion of any lot shall be used for outside storage of goods and materials except in accordance with the following provisions:
 - i. open storage shall be prohibited in any front yard or exterior side yard;
 - ii. maximum lot coverage of 10%;
 - iii. screened by a solid fence or planting strip with a minimum width of 3 metres, with the exception of a seasonal outdoor garden centre; and,
 - iv. no seasonal outdoor garden centre shall be located on any required parking space.
- k. Parking
A surface parking area, not included a driveway, shall not be permitted between any building and the front lot line.
- l. Garbage and Recycling Storage
Garbage and recycling storage shall be located in a wholly enclosed building.

4.16.3 REGULATIONS FOR PERMITTED RETAIL GASOLINE ESTABLISHMENTS

(B/L No. 91-59
2011-094
2019-099)
The regulations of Section 4.17 .3 shall apply to retail gasoline establishments in the C3 Zone.

4.16.4 GENERAL ZONE PROVISIONS

4: ZONE PROVISIONS

4.16 GENERAL COMMERCIAL (C3) ZONE

(B/L Nos. 2019-099) All provisions of Section 5 of this By-law where applicable to the use of land, buildings or structures permitted within the Downtown Commercial (C3) Zone shall apply and be complied with the exception of Section 5.20, Sight Triangles.

4.16.5 SPECIAL ZONE CATEGORIES - DOWNTOWN COMMERCIAL (C3) ZONE

4.16.5.1 DOWNTOWN COMMERCIAL EXCEPTION NO. 1 (C3-1) ZONE

(B/L No. 2019-099) Notwithstanding the provisions of Section 4.16.1, the existing buildings and structures lawfully existing as of September 19, 2018 in the Downtown Commercial Exception No. 1 (C3-1) Zone may be used for a single or semi - detached dwelling house or any other use permitted in the C3 Zone, including the all uses permitted in Sections 4.16.1 a) and b). In addition, any expansion of such lawfully existing building or structure shall be permitted provided such expansion conforms to the following:

- | | | |
|----|------------------------------------------------------------------------------------------------------------------------------------------------------------------------------------------|-----------------|
| a. | Minimum Lot Area | 1135 sq. metres |
| b. | Minimum Lot Frontage | 22.4 metres |
| c. | Maximum Lot Coverage | 30% |
| d. | Minimum Front Yard | 15 metres |
| e. | Minimum Side Yard | 4 metres |
| f. | Minimum Rear Yard | 15 metres |
| g. | Maximum Coverage of All Buildings | 30% |
| h. | Maximum Height | 8 metres |
| i. | Minimum Landscaped Open Space | 30% |
| j. | Non-Residential Parking Spaces | |
| | For a non-residential use, a minimum of 6 spaces shall be provided in the rear yard. | |
| k. | Buffer Planting and Fencing | |
| | Buffer planting and fencing shall be established along the north, south and east limits of the lands in the C3-1 Zone, and any buffer planting shall have a minimum width of 1.2 metres. | |

4.16.5.2 HOLDING DOWNTOWN COMMERCIAL EXCEPTION NO. 2 ((H)C3-2) ZONE

- (B/L No. 2019-099)
- a. No person shall within a Holding Downtown Commercial Exception No. 2 ((H)C3-2) Zone use any land or erect, alter or use any building or structure, other than for the uses permitted in Section 4.16.1 in buildings or structures lawfully in existence as of the 13th day of November, 1989 and a carport, porch or shed for which the Lake Simcoe Region Conservation Authority has issued a permit, until the Holding (H) Symbol is removed by amendment to this By-law.
 - b. Upon removal of the Holding (H) Symbol within the Holding Downtown Commercial Exception No. 2 ((H)C3-2) Zone, as shown on Schedule "A1 and A2" of Zoning By-law 81-19, as amended, no person shall use any land or erect, alter or use any building or structure except in accordance with the provisions of Sections 4.16.1, 4.16.2, 4.16.3 and 4.16.4 of Zoning By-law 81-19.
 - c. That Council of the Corporation of the Township of Uxbridge shall not remove the Holding (H) Symbol from the Holding Downtown Commercial Exception No. 2 ((H)C3-2) Zone until the following conditions have been complied with:
 - i. A Site Plan Agreement pursuant to the Planning Act to the satisfaction of the Township of Uxbridge;
 - ii. All necessary approvals from the Lake Simcoe Region Conservation Authority, and any conditions of the Authority have been appropriately incorporated into the Site Plan Agreement and financially secured, all to the satisfaction of the Township and confirmed in writing to the Township.
 - iii. All other approvals respecting the development of the lands from all applicable Township, Regional and Provincial agencies and Ministries have been received and confirmed in writing to the Township.

4: ZONE PROVISIONS

4.16 GENERAL COMMERCIAL (C3) ZONE

4.16.5.3 DOWNTOWN COMMERCIAL EXCEPTION NO. 3 (C3-3) ZONE

(B/L No. 2019-099) Notwithstanding the provisions of Section 4.16.1, the following uses shall be permitted in the Downtown Commercial Exception No. 3 (C3-3) Zone, in addition to the uses permitted in Section 4.16., subject to the regulations of Section 4.16.2 and 4.1.6.4:

- a. apartment dwelling house;
- b. nursing home; and,
- c. senior citizen housing.

4.16.5.4 DOWNTOWN COMMERCIAL EXCEPTION NO. 4 (C3-4) ZONE

(B/L No. 2019-099) Notwithstanding the provisions of Section 4.16.1, a parking lot shall be permitted in the Downtown Commercial Exception 4 (C3-4) Zone on the east side of Church Street, south of Brock Street West and described as Lot 5, Block F, Plan 83 in the Township of Uxbridge, in addition to the uses permitted in Section 4.16.1. Such parking lot shall be setback a minimum of 10 metres from the streetline of Church Street. The area of such setback may be used for a landscaped open space or a permitted building or structure in accordance with the provisions of Sections 4.16.1, 4.16.2 and 4.16.4. A wooden privacy fence with a minimum height of 1.8 metres shall be erected along the south property line of the subject property.

4.16.5.5 GENERAL COMMERCIAL EXCEPTION NO. 5 (C3-5) ZONE

(B/L Nos. 2008-103, 2011-061, 2014-041, 2019-099) Within the general Commercial exception No. 5 (C3-5) Zone on lands in the Township of Uxbridge known municipally as 4 Victoria Street and 168/144 Brock Street, as well as Part 1, Plan 40R-18184, and shown on Schedule ‘A1’ and ‘A2’ on Zoning By-law 81-19, as amended, notwithstanding the provisions of Sections 4.16.1 to 4.16.4 inclusive of Zoning By-law 81-19, as otherwise amended, to the contrary, the following provisions shall apply and be complied with respect to the lands in the Township of Uxbridge known municipally as 4 Victoria Street and 168/144 Brock Street, as well as Part 1, Plan 40R-18184:

PERMITTED USES

The permitted use in subsection 4.16.1.

REGULATIONS FOR PERMITTED USES

The lands within the Downtown Commercial Exception No.5 (C3-5) Zone and the Downtown Commercial Exception No.6 (C3-6) Zone, on lands in the Township of Uxbridge known municipally as 4 Victoria Street and 168/144 Brock Street, as well as Part 1, Plan 40R-18184, and shown on Schedule 'A1' and 'A2' of Zoning By-law 81-19, as amended, shall be treated as one lot for the purpose of these regulations including the portion of the Uxbridge Brook and the existing rail corridor included in the Downtown Commercial Exception No.6 (C3-6) Zone.

The regulations of Section 4.16.2 shall apply save and except the following:

- a. Maximum Lot Coverage of All Buildings 100%
- b. Maximum Height of Buildings 18.5 metres

The regulations of Section 5.11, Loading Space Requirements, Section 5.15a. parking Space Requirements, Section 5.15e.ii., parking Area Location on Lot, Section 5.17, Planting Strips, and, Section 5.20, Sight Triangles are not applicable to lands in the General Commercial Exception No. 5 (C3-5) Zone. However, a

4: ZONE PROVISIONS

4.16 GENERAL COMMERCIAL (C3) ZONE

minimum of 135 parking spaces shall be provided on the lands in the C3-5 and C3-6 Zones combined.

4.16.5.6 GENERAL COMMERCIAL EXCEPTION NO.6 (C3-6) ZONE

(B/L Nos. 2011-063, 2014-041, 2019-099) Within the General Commercial Exception No.9 (C3-9) Zone on lands in the Township of Uxbridge known municipally as 4 Victoria Street and 168/144 Brock Street, as well as Part 1, Plan 40R-18184, and shown on Schedule 'A1' and 'A2' of Zoning By-law 81-19, as amended, notwithstanding the provisions of Sections 4.16.1 to 4.16.4 inclusive of Zoning By-law 81-19, as otherwise amended, to the contrary, the following provisions shall apply and be complied with respect to the lands in the Township of Uxbridge known municipally as 4 Victoria Street and 168/144 Brock Street, as well as Part 1, Plan 40R-18184:

PERMITTED USES

The only permitted uses shall be:

- a. parking;
- b. stormwater management facility;
- c. fish, wildlife and forest management;
- d. flood, erosion and siltation control works;
- e. pedestrian walkway and related facilities including lighting, bridges and benches;
- f. landscaping and related facilities such as planter boxes and benches;
- g. railway tracks;
- h. a structure containing a stairway, screen, and a maximum of two freestanding columns related to the building permitted in the C3-5 Zone, and a portion of the building permitted in the C3-5 Zone provided no part of the building, other than the foundation, is less than 3 metres above finished grade;
- i. permitted uses in subsection 4.16.1 and any other institutional or retail or service commercial use in the portion of the building permitted in the C3-5 Zone and in the buildings existing as of July 31, 2008; and,
- j. accessory uses.

PERMITTED BUILDINGS AND STRUCTURES

The only permitted buildings shall be those existing as of July 31, 2008 and the building and structures permitted in subsection h under Permitted Uses. Permitted structures shall be those essential for the permitted uses in subsections a., b., c., d., e, f, g, i. and j. under Permitted Uses.

REGULATIONS FOR PERMITTED USES

The lands within the Downtown Commercial Exception No. 5 (C3-5) Zone and the Downtown Commercial Exception No.6 (C3-6) Zone, on lands in the Township of Uxbridge known municipally as 4 Victoria Street and 168/144 Brock Street, as well as Part 1, Plan 40R-18184, and shown on Schedule 'A1' and 'A2' of Zoning By-law 81-19, as amended, shall be treated as one lot for the purpose of these regulations including the portion of the Uxbridge Brook and the existing rail corridor including the Downtown Commercial Exception No. 6 (C3-6) Zone.

The regulations of Section 4.16.2 a., b., and c. shall apply to lands in the Downtown Commercial Exception No. 6 (C3-6) Zone. In addition, any building and structure shall be set back a minimum of 15 metres from the west and north edge of the bank of the Uxbridge Brook. However, within the 15 metre setback, the uses and related structures in subsections b, c, d, e and f, under Permitted Uses shall be permitted.

The regulations of Section 5.11, Loading Space Requirements, Section 5.1.5 a. Parking

4: ZONE PROVISIONS

4.16 GENERAL COMMERCIAL (C3) ZONE

Space Requirements, Section 5.15 e.ii., Parking Area Location on Lot, Section .17, Planting Strips, and Section 5.20, Sight Triangles are not applicable to lands in the Downtown Commercial Exception No. 6 (C3-6) Zone. However, a minimum of 135 parking spaces shall be provided on the lands in the C3-5 and C3-6 Zones combined.

4.16.5.7 HOLDING DOWNTOWN COMMERCIAL EXCEPTION NO. 7 ((H)C3-7) ZONE

(B/L No.
2019-099)

- a. Community Benefit Pursuant to Section 37 of the Planning Act for Development with a height above Four Storeys
An increase in height above four storeys may be authorized where:
 - i. Underground or in-building parking is provided for a minimum of 75% of the required parking; and/or,
 - ii. Buildings or structures of historical, contextual or architectural merit are conserved to the satisfaction of the Township; and/or,
 - iii. Natural features which form part of the Natural Heritage System are preserved to the satisfaction of the Township; and/or,
 - iv. Parkland is provided above and beyond Township requirements; and/or,
 - v. Unique urban design features, features which enhance the sustainability of the development, trails, day care or other public or quasi-public facilities are provided to the satisfaction of the Township; and/or,
 - vi. A minimum of 75% of the total residential units to be built on the lands in the C3-7 Zone shall meet the definition of affordable housing including the provision of housing for seniors and disabled. The definition of affordable housing shall be rental housing for which the rent is at or below the average market rent of a unit in the regional market area, or ownership housing for which the purchase price is at least 10 percent below the average purchase price of a resale unit in the regional market area.
- b. No person shall within a Holding Downtown Commercial Exception No. 7 ((H)C3-7) Zone use any land or erect, alter or use any building or structure, other than for the uses permitted in Section 4.16.1 in accordance with the regulations in Section 4.16.2. However, a Holding (H) Symbol shall apply which can only be removed by amendment to this By-law with respect to the height of any building or structure where the height shall exceed 4 storeys to a maximum of 6 storeys. The Holding (H) Symbol shall be removed by amendment to this By-law subject to the conditions in Subsection c.
- c. That Council of the Corporation of the Township of Uxbridge shall not remove the Holding (H) Symbol from the Holding Downtown Commercial Exception No. 7 ((H)C3-7) Zone until the following conditions have been complied with:
 - i. All the necessary agreements and approvals have been incorporated into an agreement with the Township, and where applicable the Region of Durham, and financially secured all to satisfaction of the Township, to provide one or more of the community benefits identified in Section 4.16.5.7 a;
 - ii. A Site Plan Agreement pursuant to the Planning Act to the satisfaction of the Township of Uxbridge;
 - iii. The Township has approved servicing allocation for the development in accordance with the Uxbridge Urban Area Servicing Allocation Policy; and,
 - iv. All other approvals respecting the development of the lands from all

4: ZONE PROVISIONS

4.16 GENERAL COMMERCIAL (C3) ZONE

applicable Township, Regional and Provincial agencies and Ministries have been received and confirmed in writing to the Township.

4.16.5.8 HOLDING DOWNTOWN COMMERCIAL EXCEPTION NO. 8 ((H)C3-8) ZONE

(B/L No. 2019-099) The regulations of 4.16.5.2 HOLDING DOWNTOWN COMMERCIAL EXCEPTION NO. 2 ((H)C3-2) ZONE shall apply to the lands in the HOLDING DOWNTOWN EXCEPTION NO. 8 ((H)C3-8) ZONE. However, when the conditions for removal of the Holding (H) Symbol within the Holding Downtown Commercial Exception No. 2 ((H)C3-2) Zone, have been satisfied, if height above four storeys is proposed, the regulations of Section 4.16.5.7 HOLDING DOWNTOWN COMMERCIAL EXCEPTION NO. 7 ((H)C3-7) ZONE shall apply to the lands in the C3-8 Zone.

4: ZONE PROVISIONS**4.17 CORRIDOR COMMERCIAL/MIXED USE (C4) ZONE****4.17.1 PERMITTED USES**

(B/L No. 2016-001) No person shall within the Corridor Commercial/Mixed Use (C4) Zone use any land or erect, alter or use any building or structure except for one or more of the following uses:

- a) Retail Commercial Establishment including a Department Store, a Food Supermarket and a Retail Gasoline Establishment;
- b) Service Commercial Establishment including a Personal Service Shop and a Motor Vehicle Repair Garage;
- c) Eating establishment;
- d) Drive Through Establishment;
- e) Hospitality Use;
- f) Office;
- g) Clinic;
- h) Place of Entertainment;
- i) Institutional and Non-Profit, including a private school;
- j) Recreation use including a fitness facility or gym;
- k) Parking Garage;
- l) A public use in accordance with the provisions of Section 5.18 hereof including a conservation use, park and stormwater facility; and,
- m) Accessory Uses in accordance with the provisions of Section 5.1 hereof.

4.17.2 REGULATIONS FOR PERMITTED USES OTHER THAN RETAIL GASOLINE ESTABLISHMENTS

(B/L No. 2016-001) Notwithstanding any other regulations of this By-law, all uses, buildings and structures in the C4 Zone lawfully existing as of July 15, 2015, including any unit of less than 186 square metres, or the future subdivision of an existing unit into units of less than 186 square metres, or any change in use of such buildings and structures to another use permitted in Section 4.17.1 shall be permitted. In addition, any expansion of such lawfully existing buildings and structures which meet the following standards where applicable shall be permitted, with the exception of retail gasoline establishments which shall be subject to the regulations of Section 4.17.3. All new buildings and structures, and permitted new uses not located in the lawfully existing buildings and structures, shall conform to the following regulations, with the exception of retail gasoline establishments which shall be subject to the regulations of Section 4.17.3:

- a) Minimum Lot Area Requirement
0 square metres
- b) Minimum Lot Frontage Requirement
0 metres
- c) Minimum Yard Requirements
The minimum yard requirement shall be 0 metres, except where a lot abuts a residential use, or lands in any Residential Zone or Environmental Protection Zone where the minimum yard shall be 9 metres for all uses with the exception of a drive-through eating establishment where the minimum yard shall be 15 metres.
- d) Maximum Yard Requirements
Maximum depth from Toronto Street South for buildings within 30 metres of Toronto Street shall be 6 metres.
- e) Minimum Building Frontage Abutting Toronto Street South
New development on lots abutting Toronto Street South shall include a minimum of one building with a minimum frontage of 6 metres located within 30 metres of

4: ZONE PROVISIONS**4.17 CORRIDOR COMMERCIAL/MIXED USE (C4) ZONE**

Toronto Street. All buildings located within 30 metres of Toronto Street shall be oriented to front on Toronto Street with:

- i. direct pedestrian access to the Toronto Street right-of-way from the front or side of the building; and,
- ii. a minimum of 30% of the front of the building facing Toronto Street South shall be comprised of windows which may include display windows with a wall behind them, but false windows shall be prohibited.

- f) **Minimum Landscape Open Space Requirement**
10 percent including a minimum area of 3 metres between any parking area and the front lot line.
- g) **Minimum Building Height** 6 metres
- h) **Maximum Building Height** 12 metres
- i) **Minimum Floor Area**
Retail Commercial, Service Commercial and Personal Service Uses shall have a minimum unit size of 186 square metres.
- j) **Minimum Floor Space Index**
0.27
- k) **Maximum Floor Space Index**
2.0
- l) **Open Storage**
No portion of any lot shall be used for outside storage of goods and materials except in accordance with the following provisions:
 - i. open storage shall be prohibited in any front yard or exterior side yard;
 - ii. maximum lot coverage of 30%;
 - iii. screened by a opaque fence or planting strip with a minimum width of 3 metres with the exception of a seasonal outdoor garden centre; and,
 - iv. no seasonal outdoor garden centre shall be located on any required parking space.
- m) **Cemetery Road Access**
No motor vehicle access shall be allowed to or from Cemetery Road from lands in the C4 Zone, with the exception of a left out turning lane onto Cemetery Road from lands in Part 1, Plan 40R-9713.
- n) **Drive-Through Establishment**
Any drive-through establishment which is located within 30 metres of Toronto Street shall conform to the regulations of Section 4.17.2 e) and no driveway or stacking lane shall be located between the drive-through establishment building and the front lot line.
- o) **Garbage and Recycling Storage**
Garbage and recycling storage shall be located in a wholly enclosed building.

4.17.3 REGULATIONS FOR PERMITTED RETAIL GASOLINE ESTABLISHMENTS

(B/L No. 2016-001) All new retail gasoline establishments and expansions of retail gasoline establishments existing as of July 15, 2015, shall conform to the following regulations:

- a) **Minimum Lot Area Requirement**

4: ZONE PROVISIONS

4.17 CORRIDOR COMMERCIAL/MIXED USE (C4) ZONE

1,150 square metres

- b) Minimum Lot Frontage Requirement
38 metres
- c) Minimum Yard Requirements
 - i. Service Buildings, other than car washes
Any service building, other than an automatic motor vehicle wash, on a lot fronting on Toronto Street South, shall be located a maximum of 6 metres from the Toronto Street frontage or the exterior lot line.
 - iii. Other Yard Requirements
Other than for service buildings, the minimum yard requirement for the front and exterior side shall be 15 metres. An interior side and a rear yard shall have a minimum side yard of 6 metres, except where a lot abuts a residential use, or lands in any Residential Zone or Environmental Protection Zone where the minimum yard shall be 15 metres.
- d) Minimum Lot Depth
30 metres
- e) Minimum Landscape Open Space Requirement 10 per cent
- f) Minimum Building Height 6 metres
- g) Maximum Building Height 12 metres
- h) Minimum Floor Area
186 square metres for a service building
- i) Gasoline Pump Location
Notwithstanding any other provision of this By-law to the contrary, a gasoline pump island or gasoline pumps may be located in any yard provided:
 - i. The minimum distance between any portion of the pump island or pump and any street line, or any interior side or rear lot line, shall be 6 metres, except that where the interior side or rear lot line abuts a Residential or Environmental Protection Zone, no portion of the pump island or pump shall be located within 8 metres of such abutting lot line or zone line; and,
 - ii. Where a lot is a corner lot, no portion of any pump island shall be located closer than 3 metres to a street line between a point in the front lot line and a point in the exterior side lot line, each such point being distant 15 metres from the intersection of such lines.
- j) Open Storage
No portion of any lot shall be used for outside storage of goods and materials except in accordance with the following provisions:
 - i. open storage shall be prohibited in any front yard or exterior side yard;
 - ii. maximum lot coverage of 30%;
 - iii. screened by an opaque fence or planting strip with a minimum width of 3 metres with the exception of a seasonal outdoor garden centre; and,
 - iv. no seasonal outdoor garden centre shall be located on any required parking space.
- k) Cemetery Road Access

4: ZONE PROVISIONS

4.17 CORRIDOR COMMERCIAL/MIXED USE (C4) ZONE

No motor vehicle access shall be allowed to or from Cemetery Road from lands in the C4 Zone, with the exception of a left out turning lane onto Cemetery Road from lands in Part 1, Plan 40R-9713.

- m) Drive-Through Establishment
Any drive-through establishment which is located within 30 metres of Toronto Street shall conform to the regulations of Section 4.17.2 e) and no driveway or stacking lane shall be located between the building and the front lot line.
- n) Garbage and Recycling Storage
Garbage and recycling storage shall be located in a wholly enclosed building.

4.17.4 GENERAL ZONE PROVISIONS

B/L No. 2016-001) All provisions of Section 5 of this By-law where applicable to the use of land, buildings or structures permitted within the Corridor Commercial/Mixed Use (C4) Zone shall apply and be complied with.”

4.17.5 SPECIAL ZONE CATEGORIES - CORRIDOR COMMERCIAL/MIXED USE (C4) ZONE

4.17.5.1 CORRIDOR COMMERCIAL/MIXED USE EXCEPTION NO. 1 (C4-1) ZONE

(B/L No 2016-001 2023-114) Notwithstanding any other provisions of this By-law to the contrary, within the Corridor Commercial/Mixed Use Exception Zone No. 1 (C4- 1) Zone, located in Lots 6-8, Plan M1119, in the Township of Uxbridge, and shown on Schedules 'A1' and 'A2' of Zoning By-law 81- 19, as amended, the provisions of the Corridor Commercial/Mixed Use (C4) Zone shall apply, with the exception that the minimum off street parking requirements shall be 5.1 parking spaces per 100 square metres of gross leasable floor area.

4.17.5.2 CORRIDOR COMMERCIAL/MIXED USE EXCEPTION NO. 2 (C4-2) ZONE

(B/L Nos. 2006-156 2007-145 2010-050 2012-034 2014-041 2016-001 2018-026) Within the Corridor Commercial/Mixed Use Exception No. 2 (C4-2) Zone located in Part Lots 26 and 27, Concession 6, Plan —1181, Lots 1, 2, 11 and 12 in the Township of Uxbridge, and shown on Schedule “A1” and "A2" of Zoning By-law 81-19, as amended, the applicable provisions of the Corridor Commercial/Mixed Use (C4) Zone shall apply, save and except as specifically noted below in which case the following provisions shall apply and be complied with:

PERMITTED USES

In addition to the uses permitted in Section 4.17.1 the following additional uses shall be permitted:

- i. an apartment dwelling house or apartment dwelling houses which may or may not have a common entrance from the street level and which may include non-residential uses permitted in the C4-2 Zone, as well as a day nursery use, on the ground floor and in the basement provided that any apartment dwelling house is located a minimum of 20 metres from the east lot line; and,
- ii. seniors supportive housing and short term residential accommodation located a minimum of 20 metres from the east lot line.

REGULATIONS FOR PERMITTED USES

4: ZONE PROVISIONS**4.17 CORRIDOR COMMERCIAL/MIXED USE (C4) ZONE**

The following regulations shall apply to all the uses permitted in the C4-2 Zone. The regulations in Sections 4.17.2, 4.17.3 and 4.17.4 are not applicable in the C4-2 Zone.

| | | |
|-------|-----------------------------------------------------------------------------------------------------------------------------------------------------------------------------------------------------------------------------------------------------------------------------------------------------------------------------------------------------------------------|-----------------------------------------------------------------------------------------------------------------------------------------------------------------------------------------------------------------------------------------------------------------------------------|
| i. | Minimum Front Yard Depth | 0 metre |
| ii. | Minimum Exterior Side Yard | 0 metre |
| iii. | Minimum Interior Side Yard | 0 metres; |
| iv. | Minimum Rear Yard Depth | 4 metres |
| v. | Minimum Floor Space Index | 0.30 |
| vi. | Maximum Floor Space Index | 2.0 |
| vii. | Minimum Landscaped Open Space | 10% |
| viii. | Maximum Height of Building | 21 metres excluding mechanical penthouse for apartments or seniors supportive housing |
| ix. | Minimum Height of Building | 6 metres |
| x. | Maximum Depth from Toronto Street for new Buildings within 30 metres of Toronto Street | 6 metres |
| xi. | Minimum Building Frontage Abutting Toronto St. S. for new building and the ultimate development of the site shall be defined as that portion of the street line defined by the edge of a building which meets the Yard requirements in subsections i. and x. inclusive of the Regulations for Permitted Uses and where the front entrance to the building is located. | 40% for commercial Uses 35% for apartment or seniors supportive housing/short term residential accommodation uses and that there shall be an entrance, that is not required to be a front entrance, off of Toronto Street or at the corner of Toronto Street and Douglas Road. |

PARKING REGULATIONS

Notwithstanding the regulations of Section 5.15, the maximum off street parking requirement for non-residential uses in the C4-2 Zone shall be 5 spaces per 100 square metres of Gross Leasable Floor Area or portion thereof and the minimum off-street parking requirement shall be 4 spaces per 100 square metres of Gross Leasable Floor Area, provided that mezzanine and basement space shall not be included as part of Gross Leasable Floor Area for the purposes of calculating the parking requirements.

4.17.5.3 CORRIDOR COMMERCIAL/MIXED USE EXCEPTION NO. 3 (C4-3) ZONE

4: ZONE PROVISIONS

4.17 CORRIDOR COMMERCIAL/MIXED USE (C4) ZONE

(B/L Nos.
2007-085
2007-098
2007-119
2008-097
2012-062
2016-001)

Within the Special Purpose Commercial Exception No. 3 (C4-3) Zone located in Part Lot 28, Concession 6 in the Township of Uxbridge, and shown on Schedule 'A1' and 'A2' of Zoning By-law 81-19, as amended, notwithstanding the provisions of Sections 4.17 to 4.17.4 of Zoning Bylaw 81-19, as otherwise amended, to the contrary, the following provisions shall apply and be complied with respect to the lands with municipal addresses 224, 230, 236 and 242 Toronto St. S. which shall be treated as one lot for the purposes of these regulations:

PERMITTED USES

- i. Food store with a minimum Gross Floor Area of 929 square metres and a maximum Gross Floor Area of 1,858 square metres;
- ii. Drug store with a minimum Gross Floor Area of 929 square metres and a maximum Gross Floor Area of 1,858 square metres;
- iii. Accessory uses including a seasonal outdoor garden centre provided it is not located on any required parking space and provided that garbage/recycling storage shall be within a wholly enclosed building;
- iv. Retail commercial Establishment, personal service shop, Business, Professional or Administrative Office, Dry Cleaners Establishment, banks and trust companies all of the foregoing uses shall:
 - not exceed a cumulative total Gross Floor Area of 930 square metres;
 - only be permitted in a building constructed in conjunction with or following the construction of the permitted food store and drug store; and,
 - provided that each Retail Commercial Establishment shall have a minimum Gross Floor Area of 279 square metres.
- v. Residential uses in the form of dwelling units in buildings with the permitted commercial uses or townhouse or apartment buildings.

PROHIBITED USES

- i. Drive-through and drive-in uses, including drive-through and drive-in eating establishments and a drive-through uses shall mean a use which has a portion of the Building from which the business is transacted, or is capable of being transacted, directly with the customers located in a motor vehicle during the business transactions;
- ii. Vehicle service stations or other vehicle service uses.

REGULATIONS FOR PERMITTED USES

- i. Minimum Yard Abutting Toronto St. S. 0 metres
- ii. Maximum Yard Abutting Toronto St. S. South of the North Driveway. 3 metres, provided that a maximum of 20% of the main wall of any building facing Toronto St. may be setback a maximum of 4 metres from the Toronto St.
- iii. Maximum Yard Abutting Toronto St. W. North of the North Driveway 4 metres
- iv. Minimum Yard Abutting any R1 Zone. 9 metres, with the exception that the minimum yard abutting the north property line shall be 3.5 metres.

4: ZONE PROVISIONS**4.17 CORRIDOR COMMERCIAL/MIXED USE (C4) ZONE**

- | | | |
|-------|-----------------------------------------------------------------------------------------------------------------------------------------------------------|-------------|
| v. | Minimum floor space index when development in the C4-26 Zone is complete based on Gross Leasable Floor Area | 0.22 |
| vi. | Maximum floor space index based on Gross Leasable Floor Area | 2.0 |
| vii. | Minimum Landscaped Open Space | 10 per cent |
| viii. | Minimum Building Height | 6 metres |
| ix. | Maximum Building Height | 12 metres |
| x. | Minimum Building Frontage Abutting Toronto St. S. for the ultimate development of the lands with municipal addresses 224, 230, 236 and 242 Toronto St. S. | 36% |

Building Frontage shall be defined as that portion of the street line defined by the edge of a building which meets the Yard requirements in subsections i. and ii. inclusive of the Regulations for Permitted Uses.

PARKING REGULATIONS

Notwithstanding the regulations of Section 5.15, the maximum off-street parking requirement in the C4-3 Zone shall be 5.25 spaces per 100 square metres of Gross Leasable Floor Area or portion thereof and the minimum off-street parking requirement shall be 4 spaces per 100 square metres of Gross Leasable Floor Area, provided that basement space shall not be included as part of Gross Leasable Floor Area for the purposes of calculating the parking requirements.

4.17.5.4 CORRIDOR COMMERCIAL/MIXED USE EXCEPTION NO. 4(C4-4) ZONE

(B/L Nos. 2016-001) Within the Corridor Commercial/Mixed Use Exception No. 4 (C4-4) Zone located in Part Lot 27, Concession 6, Part 3, Reference Plan 40R-9713, Township of Uxbridge and shown on Schedule 'A1' and 'A2' of Zoning By-law 81-19, as amended, the applicable provisions of the Corridor Commercial/Mixed Use (C4) Zone shall apply, save and except as specifically noted below in which case the following provisions shall apply and be complied with:

REGULATIONS FOR PERMITTED USES

- | | |
|------|---------------------------------------------------------------------------------------------------------------------------------------------------------------------------------------------------------------------------------------------------------------------------------------------------------|
| i. | Minimum Interior Side Yard 0 metres, except where the interior side lot line abuts a Community Facility (CF) Zone, the minimum Side Yard shall be 3 metres within 140 metres of the Front Lot Line, and 30 metres for any portion of the yard which is more than 140 metres from the Front Lot Line. |
| ii. | Minimum Rear Yard 4 metres |
| iii. | Minimum Floor Space Index 0.25 |
| iv. | Minimum Landscaped Open Space The required Interior Side Yard and Rear Yards and a minimum area of 3 metres between any Parking Area and the Front Lot Line |
| v. | Parking Notwithstanding the regulations of Section 5.15, the minimum off-street parking requirement for individual Lots in the C4-4 Zone shall be 5 spaces |

4: ZONE PROVISIONS**4.17 CORRIDOR COMMERCIAL/MIXED USE (C4) ZONE**

per 100 square metres of Gross Leasable Floor Area and the maximum off-street parking requirement shall be 5.5 spaces per 100 square metres of Gross Leasable Floor Area, with the exception that an Eating Establishment shall comply with the requirements of Section 5.15, and in addition, a Drive-Through Eating Establishment shall provide a driveway with the capacity for stacking a minimum of 8 vehicles.”

4: ZONE PROVISIONS**4.17A MAIN STREET NORTH MIXED USE (C5) ZONE****4.17A MAIN STREET NORTH MIXED USE (C5) ZONE****4.17A.1 PERMITTED USES**

No person shall within Main Street North Mixed Use (C5) Zone use any land or erect, alter or use any building or structure, except for one or more of the following uses:

- a) Retail Commercial Establishment including a Retail Gasoline Establishment;
- b) Service Commercial Establishment including a Personal Service Shop;
- c) Eating Establishment;
- d) Hospitality use;
- e) Office including a printing and publishing establishment;
- f) Clinic;
- g) Place of Entertainment;
- h) Institutional and Non-Profit including a private school;
- i) Recreation use including a fitness facility or gym;
- j) An apartment dwelling house or apartment dwelling houses which may or may not have a common entrance from street level and which may include non-residential uses permitted in the C5 Zone on the ground floor;
- k) Seniors supportive housing and short term residential accommodation;
- l) Residential uses in the form of dwelling units in buildings with the permitted non-residential uses;
- m) A public use in accordance with the provisions of Section 5.18 hereof including a conservation use, park and stormwater facility; and,
- n) Accessory Uses in accordance with the provisions of Section 5.1 hereof.

4.17A.2 REGULATIONS FOR PERMITTED USES OTHER THAN AN APARTMENT OR SENIOR'S SUPPORTIVE HOUSING AND A RETAIL GASOLINE ESTABLISHMENT

Notwithstanding any other regulations of this By-law, all uses, buildings and structures in the C5 Zone lawfully existing as of July 15, 2015, or any change in use of such buildings and structures to another use permitted in Section 4.17A.1, including the conversion of single detached residences to non-residential uses in whole or in part, shall be permitted. In addition, any expansion of such lawfully existing buildings and structures which meet the following standards where applicable shall be permitted with the exception of apartment or senior's supportive housing and retail gasoline establishments which shall be subject to the regulations of Sections 4.17A.3 and 4.17A.4 respectively. All new buildings and structures, and permitted new uses not located in the lawfully existing buildings and structures, shall conform to the following regulations, with the exception of apartment or senior's supportive housing and retail gasoline establishments which shall be subject to the regulations of Sections 4.17A.3 and 4.17A.4 respectively:

- a) Minimum Lot Area Requirement
0 square metres
- b) Minimum Lot Frontage Requirement
0 metres
- c) Minimum Yard Requirements
The minimum yard requirement shall be 0 metres, except where a lot abuts a residential use, or lands in any Residential Zone or Environmental Protection Zone where the minimum yard shall be 10 metres for all uses with the exception of a drive-through eating establishment where the minimum yard shall be 15 metres.
- d) Maximum Yard Requirements
Maximum depth from Main Street North shall be 6 metres.

4: ZONE PROVISIONS**4.17A MAIN STREET NORTH MIXED USE (C5) ZONE**

- e) **Relationship of Building Frontage to Main Street North**
New development on lots abutting Main Street North shall include a minimum of one building with a minimum frontage of 6 metres located within 6 metres of Main Street North. All buildings located within 6 metres of Main Street North shall be oriented to front on Main Street North with:
 - i. direct pedestrian access to the Main Street North right-of-way from the front or side of the building; and,
 - ii. a minimum of 30% of the front of any building used for retail or service commercial purposes facing Main Street North shall be comprised of windows which may include display windows with a wall behind them, but false windows shall be prohibited.
- f) **Minimum Landscape Open Space Requirement**
10 per cent including a minimum area of 3 metres between any parking area and the front lot line and any yard abutting an EP Zone.
- g) **Minimum Building Height** 6 metres or 2 storeys
- h) **Maximum Building Height** 12 metres or 4 storeys
- i) **Minimum Floor Area**
Retail Commercial, Service Commercial and Personal Service Uses shall have a minimum unit size of 186 square metres
- j) **Maximum Floor Area**
Retail Commercial, Service Commercial and Personal Service Uses shall have a maximum unit size of 465 square metres
- k) **Minimum Floor Space Index**
1.0
- l) **Maximum Floor Space Index**
2.0
- m) **Open Storage**
No portion of any lot shall be used for outside storage of goods and materials
- n) **Drive-Through Establishment**
Any drive-through establishment shall conform to the regulations of Section 4.17A.2 e) and no driveway or stacking lane shall be located between the building and the front lot line.
- o) **Garbage and Recycling Storage**
Garbage and recycling storage shall be located in a wholly enclosed building.

4.17A.3 REGULATIONS FOR APARTMENT OR SENIOR'S SUPPORTIVE HOUSING

All new apartment and senior's supportive housing and expansions of such uses existing as of July 15, 2015, shall conform to the following regulations:

- a) **Minimum Lot Area Requirement**
900 square metres
- b) **Minimum Lot Frontage Requirement**
30 metres
- c) **Minimum Yard Requirements**

4: ZONE PROVISIONS

4.17A MAIN STREET NORTH MIXED USE (C5) ZONE

- i. Front Yard 3 metres
- ii. Exterior Side Yard 3 metres
- iii. Interior Side Yard 5 metres
- iv. Rear Yard 10 metres
- v. Yard abutting an EP Zone 10 metres

- d) Minimum Landscape Open Space Requirement
30 per cent including a minimum area of 3 metres between any parking area and a lot line, and any yard abutting an EP Zone.

- e) Minimum Building Height 6 metres or 2 storeys

- h) Maximum Building Height 12 metres or 4 storeys

- i) Minimum Floor Space Index
1.0

- j) Maximum Floor Space Index
2.0

- k) Open Storage
No portion of any lot shall be used for outside storage of goods and materials

- m) Garbage and Recycling Storage
Garbage and recycling storage shall be located in a wholly enclosed building.

4.17A.4 REGULATIONS FOR PERMITTED RETAIL GASOLINE ESTABLISHMENTS

All new retail gasoline establishments and expansions of retail gasoline establishments existing as of July 15, 2015, shall conform to the regulations of Section 4.17.3.

4.17A.5 GENERAL ZONE PROVISIONS

All provisions of Section 5 of this By-law where applicable to the use of land, buildings or structures permitting within the Main Street North Mixed Use (C5) Zone shall apply and be complied with.

4.17A.6 SPECIAL ZONE CATEGORIES – MAIN STREET NORTH MIXED USE (C5) ZONE

4.17A.6.1 MAIN STREET NORTH MIXED USE EXCEPTION NO. 2 (C5-1) ZONE

Within the Main Street North Mixed Use Exception No. 2 (C5-1) Zone located on the west side of Main Street, in Part Lot 33, Concession 7, the Township of Uxbridge and shown on Schedule ‘A1’ and ‘A2’ of Zoning By-law 81-19, as amended, the only permitted use shall be a gravel parking lot existing as of April 22, 2013 and a required fence adjacent to lands in the Environmental Protection (EP) Zone and the Rural Exception No. 99 (RU-99) Zone.”

4: ZONE PROVISIONS

4.17B BROCK STREET EAST MIXED USE (C6) ZONE

4.17B BROCK STREET EAST MIXED USE (C6) ZONE

(B/L Nos. 2007-083, 2016-001, 2018-116, 2021-108) Within the Brock Street East Mixed Use (C6) Zone located in Part Lot 31, Concession 7 in the Township of Uxbridge and shown on Schedule ‘A1’ and ‘A2’ of Zoning By-law 81-19, as amended, the following provisions shall apply and be complied with:

PERMITTED USES

No person shall within the Brock Street East Mixed Use (C6) Zone use any land or erect, alter or use any building or structure except for one or more of the following:

- i. A maximum of 88 row dwelling house units, including a minimum of 12 bungalow loft row dwelling house units;
- ii. A maximum of two mixed use buildings with a total minimum ground floor area of 440 square metres and a minimum height of two storeys in which one or more of the following uses shall be permitted:
 - Retail commercial establishment,
 - Service commercial establishment,
 - Eating establishment,
 - Office,
 - Clinic,
 - Institutional and non-profit uses including a private school;
 - Recreation use including a fitness facility or gym; and,
 - Apartment dwelling unit except on the ground floor;
- iii. A public use in accordance with the provisions of Section 5.18 hereof including a conservation use, park and stormwater management facility; and,
- iv. Accessory uses in accordance with the provisions of Section 5.1 hereof.

PROHIBITED USES

- i. Drive-through and drive-in uses, including drive-through and drive-in eating establishments and a drive-through use shall mean a use which has a portion of the Building from which the business is transacted, or is capable of being transacted, directly with customers located in a motor vehicle during such business transactions;
- ii. Vehicle service stations or other vehicle service uses;
- iii. Banks or trust companies;
- iv. Garden centre or other outdoor use, including outdoor storage, with the exception of a garden centre use associated with th supermarket use, provided that such a use does not occupy any required parking area.

GENERAL REGULATIONS FOR PERMITTED USES

- i. Maximum Lot Coverage 32%
- ii. Minimum Landscape Open Space Requirement 40%
- iii. The regulations of Section 5, General Zone Regulations, shall also apply to the lands in the C6 Zone, including the parking requirements

For the purposes of this Zone, the minimum front yard or rear yard shall be defined as the horizontal distance measured at the right angles between a public or private right of way or lot line and the nearest part of the dwelling house unit or mixed use building.. The part of the dwelling house unit facing Brock Street of Herrema Boulevard, respectively shall be deemed the front of the dwelling house unit and the yard between the dwelling house unit and Brock Street or Herrema Boulevard, respectively will be deemed the front yard. The maximum lot coverage and the minimum landscaped open space shall be measured over the entire area of the lands zone C6 as shown on Schedule ‘A1’ and ‘A2’ of Zoning By-law 81-19, as amended.

4: ZONE PROVISIONS**4.17B BROCK STREET EAST MIXED USE (C6) ZONE**

REGULATIONS FOR PERMITTED ROW DWELLING HOUSE USES

| | | |
|-------|----------------------------------------------------------------|-------------------------|
| i. | Minimum Lot Area per row dwelling house unit | 180m ² |
| ii. | Minimum Lot Area per bungalow loft row dwelling house unit | 360m ² |
| iii. | Minimum Lot Frontage per row dwelling house unit | 7 metres |
| iv. | Minimum Lot Frontage per bungalow loft row dwelling house unit | 10 metres |
| v. | Minimum Yard Dimensions per dwelling house unit | |
| | • Front Yard to Dwelling | 4.5 metres |
| | • Rear Yard of row dwelling house units abutting EP-57 Zone | 7.0 metres |
| | • Rear Yard of bungalow loft dwelling house unit | 9.5 metres |
| | • Rear Yard of other row dwelling house units | 6.0 metres |
| vi. | Minimum Separation between Dwelling Houses | |
| | • Interior row dwelling house units | 0 metres |
| | • Exterior row dwelling house unit | 0 metres and 1.2 metres |
| vii. | Maximum Height of Buildings and Structures | 3 storeys |
| viii. | Maximum Driveway Width at front of dwelling unit | 55% |
| ix. | Maximum Garage Door Width at front of dwelling unit | 50% |

REGULATIONS FOR PERMITTED MIXED USE BUILDING USES

| | | |
|------|-------------------------------------------|---------------------|
| i. | Minimum Lot Area | 2,900m ² |
| ii. | Minimum Lot Frontage | 36.0 metres |
| iii. | Minimum Front Yard and Exterior Side Yard | 0 metres |
| iv. | Maximum Front Yard and Exterior Side Yard | 7.5 metres |
| v. | Minimum Separation between Buildings | 2.5 metres |

PARKING REGULATIONS

Notwithstanding the regulations of Section 5.15, the maximum off-street parking requirements in the (C6) Zone shall be 5.5 spaces per 100 square metres of Gross Floor Area or portion thereof and the minimum off-street parking requirement shall be 4 spaces per 100 square metres of Gross Floor Area.

4: ZONE PROVISIONS**4.18 RURAL INDUSTRIAL (M1) ZONE****4.18.1 PERMITTED USES**

No person shall within a Rural Industrial (M1) Zone use any land or erect, alter or use any building or structure except for one or more of the following uses:

a. Residential Uses

Prohibited

b. Non-Residential Uses

- i. an agricultural produce warehouse;
- ii. a cartage, express or transport terminal or yard;
- iii. a farm implement sales and supply establishment;
- iv. a feed mill;
- v. a general contractor's yard and related workshop facilities;
- vi. a light equipment sales and rental establishment;
- vii. a light industrial manufacturing, processing, assembling or fabricating plant;
- viii. a machine or welding shop;
- ix. a motor vehicle body shop;
- x. a motor vehicle repair garage;
- xi. a plumbing, heating and air conditioning supply establishment;
- xii. a public use in accordance with the provisions of Section 5.18 hereof.
- xiii. a warehouse; and
- xiv. a wholesale establishment.

c. Accessory Uses

Uses, buildings and structures accessory to any of the foregoing listed permitted uses shall be permitted provided such are in accordance with the provisions of Section 5.1 hereof.

4.18.2 REGULATIONS FOR PERMITTED NON-RESIDENTIAL USES

a. Minimum Lot Area Requirement 4,000 square metres

b. Minimum Lot Frontage Requirement 45 metres

c. Minimum Yard Requirements

- i. Front Yard Depth 15 metres
- ii. Exterior Side Yard Width 15 metres
- iii. Interior Side Yard Width 6 metres
- iv. Rear Yard Depth 15 metres

d. Special Yard Provisions

Notwithstanding the yard requirements set forth under Section 4.18.2 (c) hereof to the contrary, where the interior side lot line abuts a Residential Zone the minimum interior side yard requirement shall be 15 metres.

e. Maximum Lot Coverage of All Buildings 40 per cent

f. Minimum Setback from Street Centreline

- i. Provincial Highway 33 metres

4: ZONE PROVISIONS**4.18 RURAL INDUSTRIAL (M1) ZONE**

- | | | |
|------|-------------------------------------------|-------------|
| ii. | Regional Road - Type "A" | 33 metres |
| iii. | Regional Road - Type "B" | 28 metres |
| iv. | Township Road | 25 metres |
| | | |
| g. | Minimum Landscaped Open Space Requirement | 10 per cent |
| | | |
| h. | Maximum Height of Buildings | 12 metres |

4.18.3 REGULATIONS FOR OUTSIDE STORAGE

Within the Rural Industrial (M1) Zone, no portion of any lot may be used for the outside storage of goods or materials except in accordance with the following provisions:

- a. such outside storage of goods or materials is accessory to the permitted use of the main or principal building on the lot;
- b. such outside storage of goods or materials is located behind the front wall of the main or principal building facing any street, in compliance with all the yard and setback requirements;
- c. outside storage of goods or materials does not cover more than 30 per cent of the lot area, or cover an area which is in excess of twice the ground floor area of the main or principal building on the lot, whichever is the lesser; and
- d. any portion of a lot used for the outside storage of goods or materials shall be effectively screened from permitted uses on adjoining residential uses and public streets adjoining the lot by buildings, or is enclosed by planting strip in accordance with the provisions of this By-law, or is enclosed with a closed wooden, plastic and/or metal fence extending at least 2 metres in height from the ground.

4.18.4 PERFORMANCE STANDARDS

(B/L No.
87-72)

Notwithstanding any provisions of this By-law, to the contrary, no use shall be permitted which from its nature or operation creates a nuisance or is offensive by the creation of noise or vibration; or which creates a nuisance or is offensive by reason of the emission of gas fumes, dust or objectionable odour; or which creates a nuisance or is offensive by reason of the unsightly storage of goods, wares, merchandise, salvage, refuse matter, waste or other materials. Without limiting the generality of the foregoing, no use shall be permitted which from its nature or the materials used therein is declared to be an offensive or noxious trade, business or manufacture under The Public Health Act, R.S.O. 1980, c. 409, as amended, or the Regulations promulgated thereunder.

4.18.5 DRY INDUSTRIES

Only those industrial uses which use water only for the personal use of their employees, and not in conjunction with any manufacturing, processing, assembling or fabricating process shall be permitted.

4.18.6 RESTRICTIONS ON USE OF FRONT AND EXTERIOR SIDE YARDS

Required front and exterior side yards shall be open and unobstructed by any structure or parking or loading area for motor vehicles, except that such yards may be used for the purpose of visitor parking in accordance with the provisions of Section 5.15 hereof.

4: ZONE PROVISIONS**4.18 RURAL INDUSTRIAL (M1) ZONE****4.18.7 PLANTING STRIP REQUIREMENTS**

Where the interior side or rear lot line of a lot within the Rural Industrial (M1) Zone abuts a Residential Zone, an area adjoining such abutting lot line shall be used for no other purpose than for a planting strip in accordance with the requirements of Section 5.17 hereof.

4.18.8 GENERAL ZONE PROVISIONS

(B/L No. 82-27) All provisions of Section 5 of this By-law where applicable to the use of any land, building or structure permitted within the Rural Industrial (M1) Zone shall apply and be complied with.

4.18.9 SPECIAL ZONE CATEGORIES - RURAL INDUSTRIAL (M1) ZONE**4.18.9.1 RURAL INDUSTRIAL EXCEPTION NO. 1 (M1-1) ZONE**

Notwithstanding the uses permitted in the Rural Industrial (M1) Zone, of this By-law, to the contrary, within the Rural Industrial Exception No. 1 (M1-1) Zone, located in part of Lot 1, Concession II, in the former Township of Scott, and shown on Schedule "A5" hereof, only a tool and dye making shop and a single-family dwelling house are permitted.

4.18.9.2 RURAL INDUSTRIAL EXCEPTION NO. 2 (M1-2) ZONE

Notwithstanding the uses permitted in the Rural Industrial (M1) Zone, of this By-law, to the contrary, within the Rural Industrial Exception No. 2 (M1-2) Zone, located in part of Lot 15, Concession VII, in the former Township of Scott, and shown on Schedule "A5" hereof, only a machine repair shop is permitted. Such machine repair shop shall involve the repair only of machinery and tools but not the fabrication of manufacture thereof, nor the assembly of any machines or equipment. In addition, there shall be no open storage and such machine repair shop shall only have an entrance from Regional Road No. 1.

4.18.9.3 RURAL INDUSTRIAL EXCEPTION NO. 3 (M1-3) ZONE

Notwithstanding the uses permitted in the Rural Industrial (M1) Zone, of this By-law, to the contrary, and notwithstanding any other provisions of this By-law, to the contrary, within the Rural Industrial Exception No. 3 (M1-3) Zone, located in part of Lot 3, Concession I, in the former Township of Scott, and shown on Schedule "A5" hereof, only a motor vehicle body shop, wherein motor vehicle bodies may be repaired and repainted, is permitted provided such is carried on within one (1) building having dimensions not greater than 9 metres by 15 metres, and provided further that:

- a. No other types of mechanical repairs may be carried on in the shop building nor motor vehicles wrecked or dismantled therein;
- b. Not more than two (2) vehicles may be parked outside of the said body shop building on any part of the said lands at any time; and
- c. A cedar hedge shall be planted on the north, south and west boundary lines of the lands zoned M1-3.

4: ZONE PROVISIONS**4.18 RURAL INDUSTRIAL (M1) ZONE**

4.18.9.4 HOLDING RURAL INDUSTRIAL EXCEPTION NO. 4 ((H) M1-4) ZONE

(B/L No.
82-27
2022-111)

- a. No person shall within the Holding Rural Industrial Exception No. 4 ((H) M1-4) Zone located in Part Lot 5, Concession 5, Plan 40R-3883, Parts 1 & 2, Township of Uxbridge, use any building or structure or make any other use of the land other than light manufacturing, assembling and fabricating of agricultural and non-agricultural equipment and products, accessory warehousing, accessory wholesale and retail selling, accessory showroom and office facilities and accessory outside storage of goods articles, materials and products in the buildings and structures existing as of September 12, 2022.
- b. Upon removal of the Holding (H) Symbol within the Holding Rural Industrial Exception No. 4 ((H) M1-4) Zone located in Part Lot Concession 5, Plan 40R-3883, Parts 1 & 2, Township of Uxbridge, and shown on Schedule "A3" of Zoning By-law 81-19, as amended, notwithstanding any other provisions of the Rural Industrial (M1) Zone to the contrary, no person shall use any land or erect, alter or use any building or structure except in accordance with the following provisions:
 - i. light manufacturing, assembling and fabricating of agricultural and non-agricultural equipment and products;
 - ii. accessory warehousing;
 - iii. accessory wholesale and retail selling;
 - iv. accessory showroom and office facilities;
 - v. accessory outside storage of goods, articles, materials and products; and,
 - vi. a cannabis production facility in buildings and structures existing as of September 12, 2022 modified internally to accommodate the cannabis production facility use, provided that no accessory outside storage of goods, articles, material and products, accessory retail selling or showroom facilities shall be permitted. For the purposes of the M1-4 Zone, a cannabis production facility shall be defined as a building or structure which serves in the production, cultivation, processing, testing, destroying, storing, packaging, or shipping or cannabis, but does not entail any in-store retail sales component. Cannabis, for the purpose of this definition, refers to any plant that belongs to the genus Cannabis.
- c. That the Council of the Corporation of the Township of Uxbridge shall not remove the Holding (H) symbol from the Holding Rural Industrial Exception No. 4 ((H)M1-4) Zone on the lands which are the subject of this by-law until the following conditions have been complied with:
 - i. That all studies, plans and other submissions required by the The Township and the Region of Durham have been prepared to the satisfaction of the Township and the Region respectively and, where applicable, the recommendations incorporated into a site plan agreement and the agreement has been financially secured and fully executed by the Owner and the Township of Uxbridge. In particular, as part of the approvals and agreements or other measures, the Township, and the Region, where applicable, shall be satisfied with respect the control of odour and noise, and the implementation of the recommended odour and noise attenuation measures, as well as security measures and the establishment of a lighting plan which will minimize impacts on adjacent properties; and,
 - ii. All necessary approvals have been received from Lake Simcoe Region Conservation Authority, and any conditions of the Authority have been

4: ZONE PROVISIONS**4.18 RURAL INDUSTRIAL (M1) ZONE**

appropriately incorporated into the Site Plan Agreement and financially secured, all to the satisfaction of the Authority and confirmed in writing to the Township.

4.18.9.5 RURAL INDUSTRIAL EXCEPTION NO. 5 (M1-5) ZONE

Notwithstanding the uses permitted in the Rural Industrial (M1) Zone of this By-law, to the contrary, within the Rural Industrial Exception No. 5 (M1-5) Zone, located in part of Lot 20, Concession VI, in the former Township of Scott, and shown on Schedule "A6" hereof, only a motor vehicle repair garage, where general repairs are done to motor vehicles and farm equipment is permitted.

4.18.9.6 RURAL INDUSTRIAL EXCEPTION NO. 6 (M1-6) ZONE

Notwithstanding the uses permitted in the Rural Industrial (M1) Zone of this By-law, to the contrary, within the Rural Industrial Exception No. 6 (M1-6) Zone, located in part of Lot 35, Concession VII, in the former Township of Scott, and shown on Schedule "A6" hereof, only the following uses shall be permitted:

- a. plumbing and heating establishment, but not including the selling, at retail, of plumbing and heating products to the public from the premises;
- b. a mobile welding service; and
- c. a warehouse for the enclosed storage of goods, materials and equipment used in conjunction with the plumbing and heating establishment and the mobile welding services.

4.18.9.7 RURAL INDUSTRIAL EXCEPTION NO. 7 (M1-7) ZONE

Notwithstanding the uses permitted in the Rural Industrial (M1) Zone of this By-law, to the contrary, within the Rural Industrial Exception No. 7 (M1-7) Zone, located in part of Lot 10, Concession III, in the former Township of Scott, and shown on Schedule "A5" hereof, only a truck, storage and maintenance yard is permitted.

4.18.9.8 RURAL INDUSTRIAL EXCEPTION NO. 8 (M1-8) ZONE

Notwithstanding the uses permitted in the Rural Industrial (M1) Zone, of this By-law, to the contrary, within the Rural Industrial Exception No. 8 (M1-8) Zone, located in part of Lot 34, Concession VI, in the former Township of Uxbridge, and shown on Schedule "A2" hereof, only the storage of operative motor vehicles is permitted.

4.18.9.9 RURAL INDUSTRIAL EXCEPTION NO. 9 (M1-9) ZONE

Notwithstanding the uses permitted in the Rural Industrial (M1) Zone of this By-law, to the contrary, within the Rural Industrial Exception No. 9 (M1-9) Zone, located in part of Lot 36, Concession VI, and part of Lot 28, Concession VI, in the former Township of Uxbridge, and shown on Schedule "A2" hereof, only the bulk storage of gas and oil is permitted.

4.18.9.10 RURAL INDUSTRIAL EXCEPTION NO. 10 (M1-10) ZONE

(B/L No. 82-43) Notwithstanding the uses permitted in the Rural Industrial (M1) Zone of this By-law, to the contrary, within the Rural Industrial Exception No. 10 (M1-10) Zone, located in Part of Lot 30, Concession V, in the former Township of Uxbridge, and shown on Schedule "A3" hereof, only a Municipal Maintenance and Storage Yard and Canine Control Facility shall be permitted; provided that no salt and sand storage dome or domes or snow disposal

4: ZONE PROVISIONS**4.18 RURAL INDUSTRIAL (M1) ZONE**

storage shall be permitted until a specific site plan for that specific use has been submitted and approved by the Ministry of Natural Resources, the South Lake Simcoe Conservation Authority and the Ministry of the Environment. These plans shall detail the location, construction and maintenance of the said dome or domes, snow disposal facilities, and Works Yard and be designed to maintain acceptable domestic and recreational water quality levels in accordance with "Water Management Goals, Policies, Objectives and Implementation Procedures of the Ministry of the Environment, November 1978" in the main aquifer, the ground water supply and the waters of Leaskdale Creek.

4.18.9.11 RURAL INDUSTRIAL EXCEPTION NO. 11 (M1-11) ZONE

Notwithstanding the uses permitted in the Rural Industrial (M1) Zone, of this By-law to the contrary, within the Rural Industrial Exception No. 11 (M1-11) Zone, located in part of Lot 34, Concession IV, in the former Township of Uxbridge, and shown on Schedule "A3" hereof, only a motor vehicle wrecking yard, a motor vehicle gasoline bar and one (1) single-family dwelling house are permitted.

**4.18.9.12 DELETED IN ITS ENTIRETY
(B/L No. 88-60)****4.18.9.13 RURAL INDUSTRIAL EXCEPTION NO. 13 (M1-13) ZONE**

Notwithstanding the yard and setback provisions, for the Rural Industrial (M1) Zone, and the provisions of Section 4.18.3 and 4.18.7 of this By-law, to the contrary, within the Rural Industrial Exception No. 13 (M1-13) Zone, located in part of Lot 16, Concession IV, in the former Township of Uxbridge, and shown on Schedule "A4" hereof, all provisions of the Rural Industrial (M1) Zone shall apply save and except where specifically noted below:

a. Minimum Front Yard Depth

| | |
|----------------------------------------------------------|-----------|
| Where the front lot line abuts Regional Road No. 1 or 21 | 23 metres |
|----------------------------------------------------------|-----------|

b. Minimum Exterior Side Yard Width

| | |
|------------------------------------------------------------------|-----------|
| Where the exterior side lot line abuts Regional Road No. 1 or 21 | 23 metres |
|------------------------------------------------------------------|-----------|

c. Minimum Interior Side Yard Width

| | |
|---------------------------------------------------------------------------|-----------|
| Where the interior side lot line adjoins a zone other than the M1-17 zone | 23 metres |
|---------------------------------------------------------------------------|-----------|

d. Minimum Rear Yard Depth Requirement

| | |
|------------------------------------------------------------------------------------------------------|-----------|
| Where the rear lot line abuts Regional Road No. 1 or 21, or adjoins a zone other than the M1-17 Zone | 23 metres |
|------------------------------------------------------------------------------------------------------|-----------|

e. Outside Storage

No outside storage shall be permitted within 200 metres of the Road Allowance for Regional Road No. 21

f. Planting Strips

Within that portion of the M1-13 Zone identified as "planting strip" on Schedule "A4" hereof, the lands shall only be used in accordance with the provisions of

4: ZONE PROVISIONS**4.18 RURAL INDUSTRIAL (M1) ZONE**

Section 5.17 hereof.

- g. That notwithstanding the provisions of Sections 4.18.1 a. and b. of Zoning By-law No. 81-19, as otherwise amended, to the contrary, and in accordance with Section 39 The Planning Act, R.S.O., 1990, as amended, within the area shown on Schedule "A" attached hereto, which lands are placed within the Rural Industrial Exception No. 13 (M1-13) Zone, the following uses and activities, including buildings, structures and uses incidental and accessory thereto shall be permitted on a temporary basis for a three(3) year period commencing on the 29th day of May, 1995 and terminating on the 28th day of May, 1998.
- i. a golf driving range including a snack bar
 - ii. a golf mini-putt facility
 - iii. a retail outlet for the sale and display of arts and crafts, fruits, vegetables and nursery stock.

4.18.9.14 RURAL INDUSTRIAL EXCEPTION NO. 14 (M1-14) ZONE

Notwithstanding the uses permitted, and the minimum yard requirements, of the Rural Industrial (M1) Zone, and the provisions of Section 4.18.2h. and 4.18.5, of this By-law, to the contrary, within the Rural Industrial Exception No. 14 (M1-14) Zone, located in part of Lot 11, Concession I, in the former Township of Uxbridge, and shown on Schedule "A3" hereof, all provisions of the Rural Industrial (M1) Zone shall apply save and except where specifically noted below:

- a. Only Uses Permitted
- i. a maximum of 12 grain storage silos;
 - ii. one grain-drying facility;
 - iii. one elevator work-house;
 - iv. a 90 tonne weigh scale;
 - v. an accessory office; and
 - vi. a single-family dwelling house which existed at the date of passing of Restricted Area By-law No. 81-19.

(B/L No.
81-36)

The foregoing uses are permitted provided they are used for:

- (a) the receiving, processing and storage of grain; and
- (b) fertilizer and feed blending.

b. Minimum Yard Requirements

- i. Front Yard Depth 40 metres
- ii. Exterior Side Yard Width 40 metres
- iii. Interior Side Yard Width 60 metres
- iv. Rear yard Depth 550 metres

c. Special Yard Provision

In addition to the foregoing minimum yard requirements, no grain drying facility or elevator work-house shall be located within 300 metres of a dwelling house.

d. Grain Storage Silos

- i. 6 storage silos may have a maximum diameter of 10.5 metres and a maximum height of 37.5 metres.
- ii. the remaining 6 storage silos may have a maximum diameter of 11.5 metres and a maximum height of 37.5 metres.

(B/L No.
81-36)

4: ZONE PROVISIONS**4.18 RURAL INDUSTRIAL (M1) ZONE**

- e. Grain-Drying Facility
 - i. maximum total floor area 525 square metres
 - ii. maximum height 55 metres
- f. Elevator Work-House
 - i. maximum total floor area 240 square metres
 - ii. maximum height 35 metres
- g. A 90 tonne weigh scale
 - i. Maximum size 70 square metres
- h. Accessory Office
 - i. maximum total floor area 160 square metres
 - ii. maximum height 8 metres

4.18.9.15 RURAL INDUSTRIAL EXCEPTION NO. 15 (M1-15) ZONE

Notwithstanding the uses permitted in the Rural Industrial (M1) Zone of this By-law, to the contrary, within the Rural Industrial Exception No. 15 (M1-15) Zone, located in part of Lot 19, Concession IV, in the former Township of Uxbridge, and shown on Schedule "A3" hereof, only a motor vehicle wrecking yard is permitted.

4.18.9.16 *Repealed by By-law No. 94-031***4.18.9.17 RURAL INDUSTRIAL EXCEPTION NO. 17 (M1-17) ZONE**

(B/L No. 82-9) Notwithstanding the uses permitted within the Rural Industrial (M1) Zone, of Restricted Area By-law No. 81-19, as amended, or any other provision of Restricted Area By-law No. 81-19, as otherwise amended, to the contrary, within the Rural Industrial Exception No. 17 (M1-17) Zone, as shown on Schedule "A5" to Restricted Area By-law No. 81-19, as amended by Restricted Area By-law No. 82-9, and located in part of Lot 35, Concession I, in the former Township of Scott, only the following uses shall be permitted:

- a. Residential Uses
 - Prohibited
- b. Non-Residential Uses
 - i. a farm implement sales and supply establishment provided the existing building on the property is the only building permitted. No other principal or accessory buildings, or expansions to the existing building shall be permitted;
 - ii. public uses.

4.18.9.18 RURAL INDUSTRIAL EXCEPTION NO. 18 (M1-18) ZONE

(B/L No. 83-24) Notwithstanding the uses permitted within the Rural Industrial (M1) Zone, of Restricted Area By-law No. 81-19, as otherwise amended, to the contrary, within the Rural Industrial Exception No.18 (M1-18) Zone, as shown on Schedule "A3" to Restricted Area By-law No. 81-19, as amended by Restricted Area By-law No. 83-24, only the following uses shall be permitted:

4: ZONE PROVISIONS**4.18 RURAL INDUSTRIAL (M1) ZONE**

- a. Residential Uses
 - i. only the existing single-family dwelling house.
- b. Non-Residential Uses
 - i. a sheet metal fabricating and installation business;
 - ii. a roofing and contracting business including related mechanical trades;
 - iii. a heating and insulation business including accessory retail and wholesale sales of insulation and other related energy saving products; and
 - iv. buildings, structures and uses accessory to the foregoing listed uses.

4.18.9.19 RURAL INDUSTRIAL EXCEPTION NO. 19 (M1-19) ZONE

(B/L No. 81-17) Notwithstanding the provisions of Sections 4.18.1a., 4.18.1b. and 4.18.2 of Zoning By-law No. 81-19, as otherwise amended, to the contrary, within the Rural Industrial Exception No. 19 (M1-19) Zone, located in part of Lots 21 and 22, Concession I, in the former Township of Uxbridge, all provisions of the Rural Industrial (M1) Zone shall apply save and except as specifically noted below in which case the following shall apply and be complied with:

- a. Only Residential Uses Permitted
 - i. one (1) non-commercial, accessory guest house; and
 - ii. one (1) single family dwelling house.
- b. Only Non-Residential Uses Permitted
 - i. conservation, forestry and reforestation;
 - ii. landscaped gardens;
 - iii. a light manufacturing, processing, assembling and fabricating plant; and
 - iv. public uses in accordance with the provisions of Zoning By-law No. 81-19.
- c. Minimum Lot Area Requirement 25 hectares
- d. Minimum Lot Frontage Requirement 350 metres
- e. Provisions Applicable to Permitted Guest House and Dwelling House
In accordance with Sections 4.4.2 c., d., e., f., g. and j. of Zoning By-law No. 81-19.
- f. Provisions Applicable To Principal Industrial Plant
 - i. Minimum Yard Requirement From:

| | |
|-----------------------------|------------|
| • North Limit of M1-19 Zone | 330 metres |
| • South Limit of M1-19 Zone | 65 metres |
| • East Limit of M1-19 Zone | 60 metres |
| • West Limit of M1-19 Zone | 250 metres |
 - ii. Maximum Building Height 7 metres
 - iii. Maximum Lot Coverage All Buildings 2 percent.

4.18.9.20 RURAL INDUSTRIAL EXCEPTION NO. 20 (M1-20) ZONE

(B/L No. 85-58) Notwithstanding the provisions of Sections 4.18.1a., 4.18.1b. and 4.18.2 of Zoning By-Law No. 81-19, as otherwise amended, to the contrary, within the Rural Industrial Exception No. 20 (M1-20) Zone, located in part of Lot 21, Concession I, in the former

4: ZONE PROVISIONS**4.18 RURAL INDUSTRIAL (M1) ZONE**

Township of Uxbridge, all provisions of the Rural Industrial (M1) Zone shall apply save and except as specifically noted below in which case the following shall apply and be complied with:

- a. Only Residential Uses Permitted
 - i. one (1) non-commercial, accessory guest house; and
 - ii. one (1) single family dwelling house.
- b. Only Non-Residential Uses Permitted
 - i. conservation, forestry and reforestation;
 - ii. landscaped gardens;
 - iii. a light manufacturing, processing, assembling and fabricating plant; and
 - iv. public uses in accordance with the applicable provisions of Zoning By-law No. 81-19.

c. Minimum Lot Area Requirement 40 hectares

d. Minimum Lot Frontage Requirement 1,000 metres

e. Provisions Applicable to Permitted Guest House and Dwelling House

In accordance with Sections 4.4.2 c., d., e., f., g. and j. of Zoning By-law No. 81-19.

f. Provisions Applicable To Principal Industrial Building(s)

- i. Minimum Yard Requirement From:
 - North Limit of M1-20 Zone where such abuts Rural (RU) Zone 100 metres
 - North Limit of M1-20 Zone where such abuts M1-19 Zone 50 metres
 - South Limit of M1-20 Zone 65 metres
 - East Limit of M1-20 Zone 100 metres
 - West Limit of M1-20 Zone 10 metres
- ii. Maximum Lot Coverage All Buildings 5 percent
- iii. Maximum Number of Principal Industrial Buildings 2 only

4.18.9.21

4.18.9.22 RURAL INDUSTRIAL EXCEPTION NO. 22 (M1-22) ZONE

(B/L No. 89-72) Notwithstanding the provisions of Sections 4.18.1 b. and 4.18.3 of Zoning By-law No. 81-19, as otherwise amended, to the contrary, within the Rural Industrial Exception No. 22 (M1-22) Zone, located in part of Lot 16, Concession IV, in the unincorporated Hamlet of Coppins Corners, in the former Township of Uxbridge, all provisions of the Rural Industrial (M1) Zone shall apply, save and except as specifically noted below:

- a. Only Permitted Non-Residential Uses
 - i. a motor vehicle body shop
 - ii. a motor vehicle repair garage
 - iii. the sale of used automobiles accessory to the foregoing permitted uses, but

4: ZONE PROVISIONS

4.18 RURAL INDUSTRIAL (M1) ZONE

- excluding derelict vehicles
- iv. public uses in accordance with the provisions of Section 5.18 of Zoning By-law No. 81-19.

b. Outside Storage

The outside storage of goods, materials, wares, automobiles and parts is prohibited within the M1-22 Zone.

4.18.9.23 RURAL INDUSTRIAL EXCEPTION NO. 23 (M1-23) ZONE

(B/L Nos. 88-94, 91-109, 97-029) Notwithstanding any other provision of the Rural Industrial (M1) Zone of this By-law to the contrary, within the Rural Industrial Exception No. 23 Zone, located in part of Lot 18, Concession III, as delineated on the Zone Map attached hereto as Schedule "A3" and forming part of this By-law, no person shall use any land or erect, alter or use any building or structure except in accordance with the following provisions:

a. Permitted Uses

i. Residential

- prohibited

ii. Non-Residential

- the manufacturing, assembly and fabrication of wood stoves and fireplace inserts and railings wholly contained within one plant;
- a business or professional office where such use is ancillary and incidental to the permitted non-residential uses specified herein;
- a retail commercial outlet and related showroom for the sale of products manufactured on the premises provided further that such retail sales and showroom area does not exceed 25 per cent of the gross floor area of the structure.
- a light industrial manufacturing, processing, assembling fabricating plant; and
- a machine or welding shop.
- warehouse.

iii. Accessory Uses

- accessory uses, buildings and structures where such use is incidental and subordinate to the principal permitted non-residential use and in accordance with the provisions of Section 5.1 hereof.

b. Regulatory Provisions

- | | | |
|------|----------------------------------|---------------|
| i. | Minimum Lot Area Requirement | 1.80 hectares |
| ii. | Minimum Lot Frontage Requirement | 60 metres |
| iii. | Minimum Yard Dimensions | |
| | • Front Yard | 47 metres |

4: ZONE PROVISIONS

4.18 RURAL INDUSTRIAL (M1) ZONE

- Exterior Side Yard 25 metres
- Interior Side Yard 28 metres
- Rear Yard 30 metres
- iv. Maximum Lot Coverage
 - all buildings and structures 25 per cent
- v. Minimum Setback From Street Centreline
 - Provincial Highway No. 47 40 metres
 - Township Road 57 metres
- vi. Minimum Landscaped Open Space Requirement 65 per cent
- vii. Maximum Height of Buildings 8.2 metres
- ix. Outside Storage

Within the Rural Industrial Exception No. 23 (M1-23) Zone the use of lands for the outside storage of goods and materials shall be expressly prohibited.

x. Other Zone Provisions

In all other respects the provisions of By-law No. 81-19 shall apply and be complied with.

4.18.9.24 HOLDING RURAL INDUSTRIAL EXCEPTION NO. 24 ((H)M1-24) ZONE

(B/L No. 89-117) Notwithstanding the provisions of Sections 4.18.1, 4.18.2 and 4.18.3 of Zoning By-law No. 81-19, as otherwise amended, to the contrary, upon the removal of the Holding (H) Symbol, within a Rural Industrial Exception No. 24 (M1-24) Zone the applicable provisions of the Rural Industrial (M1) Zone and all other requirements of this By-law shall apply save and except as specifically noted below in which case the following provisions shall apply and be complied with.

(B/L No. 2006-140)

i. PERMITTED NON-RESIDENTIAL USES

- a light equipment sales and rental establishment;
- a light industrial manufacturing, processing, assembling or fabricating plant and related research and development uses;
- a plumbing, heating, and air conditioning supply establishment;
- a warehouse;
- a wholesale establishment;
- printing and/or publishing establishment;
- a retail sales outlet and related showroom facilities for the sale of products manufactured, processed, assembled or fabricated on the premises provided that such retail sales outlet does not exceed 25 percent of the gross floor area of all buildings;
- all other uses contained in Section 4.18.1.b), Non-Residential Uses are prohibited.

ii. REGULATIONS FOR PERMITTED NON-RESIDENTIAL USES

- Minimum Lot Area Requirement 10,000 square metres
- Maximum Lot Coverage of All

4: ZONE PROVISIONS

4.18 RURAL INDUSTRIAL (M1) ZONE

- Buildings 30 percent
 - Maximum Floor Space Index .30
- For the purposes of this subsection, a Floor Space Index shall mean a ratio of the total floor areas above ground measured to the exterior walls of all buildings to the lot area.
- Minimum Landscaped Open Space Requirement 50 percent
 - a) The outside storage of goods and materials shall be prohibited.
 - b) Notwithstanding any other provision of this By-law to the contrary, bulk plants for flammable liquids; the bulk storage of toxic chemicals and hazardous substances; chemical manufacturing plants; distilleries; dry cleaning plants; feed and flour mills; paint, varnish, lacquer, and pyroxylin product factories; and, rubber processing plants or other similar industrial uses and activities shall be expressly prohibited.
 - c) The required exterior side yard shall be used for landscaping purposes only as required by Section 5.17.b.
 - d) Landscaped Open Space may consist of a combination of landscaped areas as required by Section 5.17.b., areas required for storm drainage and areas left in a pervious condition to allow recharge to the ground water system and areas required for septic systems and wells.
 - e) Building Construction Materials.

The exterior walls of all buildings shall be constructed of, or faced with:

- i. brick, stone, glass, coloured architectural concrete block, either cast-in-stone or precast or similar new materials, except that new materials shall not include concrete block or concrete brick; architectural metal cladding such as aluminium or steel siding, corrugated metal sheets or similar materials; or
- ii. a "curtain wall" system composed of transoms and mullions with "infill" or insulated architectural composite panels covered with pre-finished metal, glass, or similar materials.

Notwithstanding the provisions of Section 4.18.9.24 of the Zoning By-law 81-19, as amended, to the contrary, on those lands legally described as Part of Part 4 of Reference Plan 40R-24233 and shown on Schedule "A", hereto attached, the Holding (H) Symbol shall remain and the following provisions shall apply and be complied with:

- a. No person shall within the Holding Rural Industrial Exception No. 24 ((H)M1-24) Zone use any land or erect, alter or use any building or structure except for only one single family dwelling house in accordance with Section 4.4.2 of this By-law until the Holding (H) Symbol is removed by amendment to this By-law pursuant to Section 35 of the Planning Act, 1983.
- b. Notwithstanding the provisions of Sections 4.18.1, 4.18.2 and 4.18.3 of Zoning By-law No. 81-19, as otherwise amended, to the contrary, upon the

4: ZONE PROVISIONS**4.18 RURAL INDUSTRIAL (M1) ZONE**

removal of the Holding (H) Symbol, within a Rural Industrial Exception No. 24 (M1-24) Zone the applicable provisions of the Rural Industrial (M1) Zone and all other requirements of this By-law shall apply save and except as specifically noted in Section 4.18.9.24.

4.18.9.25 HOLDING RURAL INDUSTRIAL EXCEPTION NO. 25 ((H)M1-25) ZONE

(B/L No.
89-117
2015-004)

- a. No person shall within a Holding Rural Industrial Exception No. 25 ((H)M1-25) Zone use any land or erect, alter or use any building or structure except for only one single family dwelling house in accordance with Section 4.4.2 of this By-law until the Holding (H) Symbol is removed by amendment to this By-law pursuant to Section 35 of the Planning Act, 1983.
- b. Notwithstanding the provisions of Sections 4.18.1, 4.18.2, and 4.18.3 of Zoning By-law No. 81-19, as otherwise amended, to the contrary, upon the removal of the Holding (H) Symbol, within a Rural Industrial Exception No. 25 (M1-25) Zone the applicable provisions of the Rural Industrial (M1) Zone and all other requirements of this By-law shall apply, save and except as specifically noted below in which case the following provisions shall apply and be complied with:

PERMITTED NON-RESIDENTIAL USES

- i. all uses permitted within the Rural Industrial Exception No. 24 (M1-24) Zone as specified under Section 4.18.9.24 i. hereof;

REGULATIONS FOR PERMITTED NON-RESIDENTIAL USES

- | | | |
|------|--------------------------------------------------------------------------------------------------------------------------------------------------------------------------------------------------------------------------------|----------------------|
| i. | Minimum Lot Area Requirement | 10,000 square metres |
| ii. | Minimum Yard Requirements Rear Yard Depth | 30 metres |
| iii. | Maximum Lot Coverage of All Buildings | 30 percent |
| iv. | Maximum Floor Space Index For the purpose of this subsection, a Floor Space Index shall mean the ratio of the total floor areas above ground measured to the exterior walls of all buildings to the lot area | .30 |
| v. | Minimum Landscaped Open Space Requirement | 50 percent |
- c. No portion of any lot shall be used for the outside storage of goods and materials except in accordance with the following provisions:
 - i. that such outside storage is accessory to the principal permitted use on the lot;
 - ii. that such outside storage area is restricted to the interior side yard and complies with the yard and setback requirements of the Rural Industrial (M1) Zone;
 - iii. that such outside storage does not cover in excess of 10 percent of the total lot area;

4: ZONE PROVISIONS

4.18 RURAL INDUSTRIAL (M1) ZONE

- iv. that such outside storage area is effectively screened from adjacent uses and public streets and is enclosed on at least three sides by a wall extending half the height as the principal or main building and constructed of the same materials as the principal or main building. A minimum of one of the said walls shall comprise either an extension of the rear wall of the principal or main building, and;
- v. that such outside storage does not exceed the height of the required screening.
- d. Notwithstanding any other provision of this By-law to the contrary, bulk plants for flammable liquids; the bulk storage of toxic chemicals and hazardous substances; chemical manufacturing plants; distilleries; dry cleaning plants; feed mills; paint, varnish, lacquer and pyroxylin product factories; and, rubber processing plants or other similar industrial uses and activities shall be expressly prohibited.
- e. A minimum of 15 metres of the required rear yard shall be used for landscaping purposes only as required by Section 5.17.b.
- f. Landscaped Open Space may consist of a combination of landscaped areas as required by Section 5.17.b., areas required for storm drainage and areas left in a pervious condition to allow recharge to the ground water system and areas required for septic systems and wells.
- g. Building Construction Materials
The exterior walls of all buildings shall be constructed of or faced with:
 - i. brick, stone, glass decorative concrete, architectural concrete block, either cast-in-stone or precast or similar new materials, except that new materials shall not include concrete block or concrete brick; architectural metal cladding such as aluminium or steel siding, corrugated metal sheets or similar materials; or
 - ii. a "curtain wall" system composed of transoms and mullions with "infill" or insulated architectural composite panels covered with prefinished metal, glass, or similar materials.

4.18.9.26 HOLDING RURAL INDUSTRIAL EXCEPTION NO. 26 ((H)M1-26) ZONE

- (B/L Nos. 94-090
2007-130)
- a. No person shall within the Holding Rural Industrial Exception No. 26 ((H) MI-26) Zone located in Part of Lot 16, Concession 5 in the Township of Uxbridge, use any building or structure or make any other use of the land until the Holding (H) Symbol is removed by amendment to this By-law, except for the uses permitted in subsections b1 and b2 in accordance with the regulations set out in subsections b1 and b2;
 - b1. Until the Holding (H) Symbol is removed by amendment to this By-law only the following uses shall be permitted in the ((H) M1-26) Zone in accordance with the following provisions:

Notwithstanding the provisions of Section 4.18.1, 4.18.2 and 4.18.3 of Zoning By-law No. 81-19, as otherwise amended, to the contrary, within the Holding Rural Industrial Exception No. 26 (M1-26) Zone the applicable provisions of the Rural Industrial (M1) Zone and all other requirements of this By-law shall apply save and except as specifically noted below in which case the following provisions shall apply and be complied with:

Part A

4: ZONE PROVISIONS

4.18 RURAL INDUSTRIAL (M1) ZONE

- i. The single family dwelling house and garage existing as of October, 1990 may remain notwithstanding Section 4.18.1(a) of the By-law.
- ii. The provisions of Section 4.18.1(b) and 4.18.1(c) shall not apply.

Part B

Only Permitted Non-Residential Uses

- i. warehouse
- ii. a public use in accordance with the provisions of Section 5.18 of By-law 81-19
- iii. all other uses as contained in Section 4.18.1(b) of By-law 81-19 are prohibited.

Regulations for Permitted Non-Residential Uses

- | | | |
|------|------------------------------------------------|----------------------|
| i. | Minimum Lot Area Requirement | 26,000 square metres |
| ii. | Minimum Lot Frontage Requirement | 55 metres |
| iii. | Minimum Front Yard Depth | 20 metres |
| iv. | Maximum Number of Self Storage Sheds | 5 |
| v. | Maximum Gross Floor Area per Self Storage Shed | 250 square metres |
| vi. | Maximum Lot Coverage of All Buildings | 6 percent |

The outside storage of boats and trailers shall be permitted, but the maximum lot coverage of such storage on all lands in the M1-26 Zone shall be 26 percent.

The required front yard shall be used for landscaping only in accordance with Sections 5.17.b, 5.17.c, and 5.17 d., of By-law 81-19.

- b2. Until the Holding (H) Symbol is removed by amendment to this By-law only the following uses shall be permitted in the ((H)M1-26) Zone in accordance with the following provisions:

Notwithstanding the provisions of Sections 4.18.1, 4.18.2 and 4.18.3 of Zoning By-law 81-19, as amended, to the contrary, no person shall within a Rural Industrial Exception No. 26 (M1-26) zone use any land or erect, alter or use any building or structure except in accordance with the requirements of the Rural Industrial (M1) Zone and Section 4.18.9.26(a) (i) of this By-law, but:

Part B

- i. An additional 5 storage sheds shall be permitted.
 - ii. Maximum lot coverage of all buildings 10 percent
 - iii. Section 4.18.9.26(a) (i) and (b) 2.(vi) of By-law 81-19 shall not apply.
- c. Upon removal of the Holding (H) symbol within the Holding Rural Industrial Exception No. 26 ((H) M1-26) Zone located in Part Lot 16, Concession 5 in the Township of Uxbridge, and shown on Schedule 'A4' of Zoning By-law 81-19, as amended, in addition to the provisions of subsections b1 and b2, the following provisions shall apply and be complied with respect to the lands in the M1-26 Zone:

ADDITIONAL PERMITTED USES

- i. business, professional, or administrative office, including an office

4: ZONE PROVISIONS

4.18 RURAL INDUSTRIAL (M1) ZONE

- accessory to the permitted warehouse use;
- ii. convenience store;
- iii. custom workshop;
- iv. day nursery;
- v. dry cleaners distribution store;
- vi. eating establishment - no drive-in or drive-through;
- vii. post office;
- viii. public use;
- ix. service shop, personal;
- x. medical/dental clinic;
- xi. printing establishment;
- xii. veterinary clinic;
- xiii. packing, shipping, postal and business service establishment;
- xiv. video store; and,
- xv. accessory residential use.

PROHIBITED USES

- i. Drive-through and drive-in uses, including drive-through and drive-in eating establishments and a drive-through use shall mean a use which has a portion of the Building from which the business is transacted, or is capable of being transacted, directly with the customers located in a motor vehicle during the business transaction; and,
- ii. Vehicle service stations or other vehicle service uses.

REGULATIONS FOR PERMITTED USES

In addition to the regulation of subsections b1 and b2, the following regulations shall apply to the permitted uses in subsection c:

- | | | |
|------|---------------------------------------------------------------------------|--------------------------------------------------------------------------------------------------------|
| i. | Maximum Gross Floor Area | 418.06 square metres |
| ii. | Maximum Number of Commercial Buildings | 1 |
| iii. | Maximum Lot Coverage | The maximum lot coverage requirement of subsection b1 Part B vi. and b2 Part B iii. is not applicable. |
| iv. | Parking In accordance with the provisions of Section 5.15 of this By-law. | |

- d. THAT the Council of the Corporation of the Township of Uxbridge shall not remove the Holding (H) Symbol from the "Holding Rural Industrial Exception No. 26 ((H) M1-26) Zone: on the lands which are the subject of this by-law until the following conditions have been complied with:

- i. All the studies required by the Township of Uxbridge, Region of Durham and Lake Simcoe Region Conservation Authority have been completed, submitted and approved by the Township of Uxbridge and/or the Region or the Authority as applicable;
- ii. Site plan approval for the lands which are subject to this section has been granted by the Township of Uxbridge and a financially secured Site Plan Development Agreement between the developer and the Township has been executed and registered on title to the lands which are the subject to this section;
- iii. The Site Plan and the Site Plan Development Agreement referred to in

4: ZONE PROVISIONS**4.18 RURAL INDUSTRIAL (M1) ZONE**

subsection d.ii. above contain provisions requiring the implementation of all the recommendations made in the studies referred to in subsection d.i. above;

- iv. A Site Plan Development Agreement, where required, has been entered into with the Regional Municipality of Durham and registered on the title of the related property; and,
- v. All necessary approvals have been received from the Lake Simcoe Region Conservation Authority, and any conditions of the Authority have been appropriately incorporated into the Site Plan Development Agreement and financially secured, all to the satisfaction of the Authority and so confirmed in writing to the Township.

4.18.9.27 RURAL INDUSTRIAL EXCEPTION NO. 27 (M1-27) ZONE

(B/L Nos. 89-101 90-28 91-146) Notwithstanding the provisions of Sections 4.18.1, 4.18.2 and 4.18.3 of Zoning By-law No. 81-19, as otherwise amended, to the contrary, within a Rural Industrial Exception No. 27 (M1-27) Zone the applicable provisions of the Rural Industrial (M1) Zone and all other requirements of this By-law shall apply save and except as specifically noted below in which case the following provisions shall apply and be complied with.

a. PERMITTED NON-RESIDENTIAL USES

- a light equipment sales and rental establishment;
- a light industrial manufacturing, processing, assembling or fabricating plant and related research and development uses;
- a plumbing, heating and air conditioning supply establishment;
- a warehouse;
- a wholesale establishment;
- a printing and/or publishing establishment;
- a retail sales outlet and related showroom facilities for the sale of products manufactured, processed, assembled or fabricated on the premises provided that such retail sales outlet does not exceed 25 percent of the gross floor area of all buildings;
- a data processing establishment
- a public use in accordance with the provisions of Section 5.18 of By-law No. 81-19
- all other uses contained in Section 4.18.1.b), of By-law No. 81-19, Non-Residential Uses, are prohibited.

b. REGULATIONS FOR PERMITTED NON-RESIDENTIAL USES

- | | | |
|------|---------------------------------------|--------------------|
| i. | Minimum Lot Area Requirement | 8000 square metres |
| ii. | Maximum Lot Coverage of all Buildings | 30 percent |
| iii. | Maximum Floor Space Index | .30 |

For the purpose of this subsection, a Floor Space Index shall meet the ratio of the total Floor areas above ground measured to exterior walls of all buildings to the lot area.

- iv. Minimum Landscaped Open Space 50 percent

c. The outside storage of goods and material shall be prohibited.**d. Notwithstanding any other provision of this By-law to the contrary, bulk plants for flammable liquids; the bulk storage of toxic chemicals and hazardous substances; chemical manufacturing plants; distilleries; dry cleaning plants; feed and flour**

4: ZONE PROVISIONS**4.18 RURAL INDUSTRIAL (M1) ZONE**

mills; paint, varnish, lacquer and pyroxylin product factories; and rubber processing plants or other similar industrial uses and activities shall be expressly prohibited.

- e. The required exterior side and rear yards shall be used for landscaping purposes only as required by Section 5.17.b of By-law No. 81-19.
- f. Building Construction Materials

The exterior walls of all buildings shall be constructed of, or faced with:

- i. brick, stone, glass, decorative concrete, architectural concrete block, either cast-in-stone or precast or similar new materials, except that new materials shall not include concrete block or concrete brick; architectural metal cladding such as aluminium or steel siding, corrugated metal sheets or similar materials; or
- ii. a "curtain wall" system composed of transoms and mullions with "infill" or insulated architectural composite panels covered with prefinished metal, glass, or similar materials.

4.18.9.28 RURAL INDUSTRIAL EXCEPTION NO. 28 (M1-28) ZONE

(B/L Nos. 89-101 91-146) Notwithstanding the provisions of Sections 4.18.1, 4.18.2 and 4.18.3 of Zoning By-law No. 81-19 as otherwise amended, to the contrary, within a Industrial Exception No. 28 (M1-28) Zone the applicable provisions of the Rural Industrial (M1) Zone and all other requirements of this By-law shall apply, save and except as specifically noted below in which case the following provisions shall apply and be complied with.

a. PERMITTED NON-RESIDENTIAL USES

All uses permitted within the Rural Industrial Exception No. 27 (M1-27) Zone as specified under Section 4.18.9.27 (b) of By-law No. 81-19, except that a maximum of one truck terminal shall be permitted.

b. REGULATIONS FOR PERMITTED NON-RESIDENTIAL USES

- | | | |
|------|---------------------------------------|---------------------|
| i. | Minimum Lot Area Requirement | 8,000 square metres |
| ii. | Maximum Lot Coverage of All Buildings | 30 percent |
| iii. | Maximum Floor Space Index | .30 |

For the purposes of this subsection, a Floor Space Index shall mean the ratio of the total floor areas above ground measured to exterior walls of all buildings to the lot area.

- | | | |
|-----|-------------------------------------------|------------|
| iv. | Minimum Landscaped Open Space Requirement | 40 percent |
|-----|-------------------------------------------|------------|

c. No portion of any lot shall be used for the outside storage of goods and materials except in accordance with the following provisions:

- i. that such outside storage is accessory to the principal permitted use on the lot;
- ii. that such outside storage shall be prohibited in the front yard and exterior sideyard;
- iii. that such outside storage does not cover in excess of 20 percent of the total lot area;

4: ZONE PROVISIONS**4.18 RURAL INDUSTRIAL (M1) ZONE**

- iv. any portion of a lot used for outside storage shall be completely enclosed by a stone, concrete or masonry wall or chain link fence with landscaping, and no such enclosure shall be less than one-half the height of the principal or main building; and,
- v. the open storage of any goods or materials which are obnoxious, visually or otherwise, including derelict or scrap motor vehicles, machinery, appliances or equipment shall be prohibited.
- d. Notwithstanding any other provision of this By-law to the contrary, bulk plants for flammable liquids; the bulk storage of toxic chemicals and hazardous substances; chemical manufacturing plants; distilleries; dry cleaning plants; feed and flour mills; paint, varnish, lacquer and pyroxylin product factories; and, rubber processing plants or other similar industrial uses and activities shall be expressly prohibited.
- e. Building Construction Materials

The exterior walls of all buildings shall be constructed of or faced with:

- i. brick, stone, glass decorative concrete, architectural concrete block, either cast-in-stone or precast or similar new materials, except that new materials shall not include concrete block or concrete brick; architectural metal cladding such as aluminium or steel siding, corrugated metal sheets or similar materials; or
- ii. a "curtain wall" system composed of transoms and mullions with "infill" or insulated architectural composite panels covered with prefinished metal, glass, or similar materials.

4.18.9.29 RURAL INDUSTRIAL EXCEPTION NO. 29 (M1-29) ZONE

(B/L Nos. 91-94 91-146) Notwithstanding the provisions of Sections 4.18.1, 4.18.2 and 4.18.3 of Zoning By-law No. 81-19 as otherwise amended within a Rural Industrial Exception No. 29 (M1-29) Zone the applicable provisions of the Rural Industrial (M1) Zone and all other requirements of Zoning By-law No. 81-19 shall apply save and except as specifically noted below in which case the following provisions shall apply and be complied with.

- a. ONLY PERMITTED NON-RESIDENTIAL USES
 - i. a warehouse
 - ii. a public use in accordance with the provisions of section 5.18 of Zoning By-law No. 81-19.
- b. REGULATIONS FOR PERMITTED NON-RESIDENTIAL USES
 - i. Maximum Lot Coverage of All Building 34%
 - ii. Maximum Floor Space Index .35

For the purpose of this subsection, a Floor Space Index shall mean the ratio of the total floor areas above ground measured to the exterior walls of all buildings to the lot area.

 - ii. Minimum Landscaped Open Space Requirement - 28.54%
 - iv. All other provisions of Section 4.18.9.28b) b) of Zoning By-law No.81-19 shall continue to apply.

4: ZONE PROVISIONS

4.18 RURAL INDUSTRIAL (M1) ZONE

- v. The lands identified on the attached Schedule "A" of By-law 91-94 shall comprise a lot for the purposes of applying the provisions of Sections 4.18.9.28b) b) and 4.18.9.29b) b) of Zoning By-law No. 81-19, as amended.
- vi. The area identified on Schedule "B" of By-law No. 91-94 shall only be used for trailer storage.

4.18.9.30 RURAL INDUSTRIAL EXCEPTION NO. 30 (M1-30) ZONE

(B/L Nos.
92-53
99-046
2019-071)

Within the Rural Industrial Exception No. 30 (M1-30) Zone, located in part of lot 14, Concession 1, in the former Township of Uxbridge, now in the Township of Uxbridge, the applicable provisions of the Rural Industrial Zone and the Rural Industrial Exception No. 28 (M1-28) Zone, shall apply and be complied with save and except as specifically noted below in which case the following provisions shall apply and be complied with:

Within the Rural Industrial Exception No. 30 (M1-30) Zone, located in part of lot 14, Concession 1, in the former Township of Uxbridge, now in the Township of Uxbridge, the applicable provisions of the Rural Industrial Zone and the Rural Industrial Exception No. 28 (M1-28) Zone, shall apply and be complied with save and except as specifically noted below in which case the following provisions shall apply and be complied with:

i. Permitted Uses

In addition to the non-residential uses permitted in accordance with Section 4.18.9.28, a contractors yard shall also be permitted.

ii. Regulations for Permitted Non-Residential Uses

Notwithstanding the minimum landscaped open space requirement of Section 4.18.9.28 (a) (b) (iv) and the outside storage requirements of Sections 4.18.9.28 (a) c) (iii) and 4.18.9.28 (a) c) (iv) of Zoning By-law No. 81-19, as otherwise amended, the following shall apply:

- Minimum landscaped open space requirement for a contractors yard on Lot 1, Plan 40M-1679 shall be 28% of the total lot area.
- Minimum landscaped open space requirements for a contractors yard on Lot 2, Plan 40M-1679 shall be 25% of the total lot area.
- Minimum landscaped open space requirement for a contractors yard on Lot 32, Plan 40M-1679 shall be 29% of the total lot area.
- Maximum outside storage area for a contractors yard on Lot 1, Plan 40M-1679 shall be 61% of the total Lot area.
- Maximum outside storage area for a contractors yard on Lot 2, Plan 40M-1679 shall be 66% of the total lot area.
- Maximum outside storage area for a contractors yard on Lot 32, Plan 40M-1679 shall be 50% of the total lot area.
- The outside storage area for a contractors yard shall be screened from adjacent properties and public streets through the use of berms and landscaping elements. For the purpose of this provision of the by-law the lot shall comprise all of Lots 1, 2 and 32 Plan 40M-1679.

4: ZONE PROVISIONS**4.18 RURAL INDUSTRIAL (M1) ZONE**

On those lands legally described as comprising Lot 32, Plan 40M-1679, which are placed in the M1-30 zone, the provisions of this Section 4.18.9.30 shall apply and be complied with.

4.18.9.31 RURAL INDUSTRIAL EXCEPTION NO. 31 (M1-31) ZONE

(B/L Nos. 92-77 98-114) Within a Rural Industrial Exception No. 31 (M1-31) Zone the applicable provisions of the Rural Industrial (M1) Zone and all other requirements of Zoning By-law No. 81-19 shall apply save and except as specifically noted below in which case the following provisions shall apply and be complied with.

a. Permitted Uses

In addition to the non-residential uses permitted in accordance with Section 4.18.9.27 of Zoning By-law No. 81-19, a heavy equipment sales and rental establishment with related outside display area shall also be permitted.

4.18.9.32 RURAL INDUSTRIAL EXCEPTION NO. 32 (M1-32) ZONE

(B/L Nos. 98-039 99-130 2015-004) Within the Rural Industrial Exception No. 32 (M1-32) Zone, located in part Lot 26, Concession 5, in the Township of Uxbridge (former Township of Uxbridge portion), the applicable provisions of the Rural Industrial (M1) Zone and the Rural Industrial Exception 24 (M1-24) Zone, shall apply and be complied with save and except as specifically noted below in which case the following provisions shall apply and be complied with:

a. Permitted Uses

In addition to the non-residential uses permitted in accordance with Section 4.18.9.24 i the following uses shall also be permitted:

- i. a veterinary clinic as defined in Section 1.163 of By-law No. 81-19, provided that all enclosed facilities for sheltering animals during the treatment period shall be located within the building in which the clinic is located;
- ii. a club for gymnastics activities only;

b. Dry Uses

Notwithstanding the provisions of Section 4.18.5 of By-law No. 81-19, as amended, a veterinary clinic and a club for gymnastics activities shall be restricted to dry uses which use water only for the personal use of their employees and participants in the gymnastics club, as well as for the washing of animals at the veterinary clinic.

4.18.9.33 HOLDING RURAL INDUSTRIAL EXCEPTION NO. 33 ((H) M1-33) ZONE

(B/L No. 99-27) a. No person shall within a Holding Rural Industrial Exception No. 33 ((H) M1-33) Zone use any land or erect, alter or use any building or structure except for only those uses which are in existence on the date of passing of this By-law until the Holding (H) Symbol is removed by amendment to this By-law pursuant to Section 36 of the Planning Act, R.S.O. 1990.

b. Upon removal of the Holding (H) Symbol, within the Rural Industrial Exception No. 33 (M1-33) Zone, located in part Lots 13 and 14, Concession 1, in the Township of Uxbridge (former Township of Uxbridge portion), the applicable provisions of the Rural Industrial (M1) Zone, the Rural Industrial Exception No.27

4: ZONE PROVISIONS**4.18 RURAL INDUSTRIAL (M1) ZONE**

(M1-27) Zone and the Rural Industrial Exception No. 33 (M1-33) Zone, all of Zoning By-Law No. 81-19, as amended, shall apply and be complied with save and except as specifically noted below in which case the following provisions shall apply and be complied with:

i. Additional Permitted Uses

In addition to the non-residential uses permitted in accordance with Section 4.18.9.27 a) the following uses shall also be permitted:

- a motor vehicle sales establishment including the accessory retail and wholesale sales of parts, supplies and accessories.
- a drive-in eating establishment shall be permitted use within the M1-33 Zone, provided such is accessory to the permitted motor vehicle sales establishment, and such shall only comprise of an eating establishment where food is prepared completely off-site and where there are no facilities for customer seating.

ii. Minimum Landscaped Open Space Requirement 30 percent

iii. Zone Provisions

For the purposes of determining Zone Provisions, Lots 12, 13 and 14 on Plan 40M -1679 shall be considered as one lot.

THAT the Council of The Corporation of the Township of Uxbridge shall not remove the Holding (H) Symbol from the Holding Rural Industrial Exception No. 33 ((H) M1-33) Zone until the following conditions have been complied with;

- i. The owner has entered into a Site Plan Agreement pursuant to Section 41 of the Planning Act for the respective use; and
- ii. All approvals respecting the development of the lands from all applicable Regional and Provincial agencies and Ministries have been received.

4.18.9.34 RURAL INDUSTRIAL EXCEPTION NO. 34 (M1-34) ZONE

(B/L No.
2002-169,
2017-049)

Within the Rural Industrial Exception No. 34 (M1-34) Zone, located in part of Lots 23, Concession 1, in the Township of Uxbridge (former Township of Uxbridge portion), the provisions of the Rural Exception No. 27 (M1-27) Zone of the Zoning By-Law No. 81-19, as amended, shall apply and be complied with save and except as specifically noted below in which case the following provisions shall apply and be complied with:

i. Additional Permitted Use

In addition to the non-residential uses permitted in accordance with Section 4.18.9.28 A., of Zoning By-Law No. 81-19, as amended, the following additional use shall also be permitted and the following provisions shall only apply to this additional use:

- a business comprising of the storage and maintenance of empty waste management containers, together with an accessory business office and maintenance garage, but such shall not include the disposal or storage of waste, other than the enclosed storage of waste generated by employees while working within the M1-34 Zone, or the washing of containers.

4: ZONE PROVISIONS

4.18 RURAL INDUSTRIAL (M1) ZONE

- ii. Minimum Landscaped Open Space Requirement 35 percent
- iii. Maximum Outside Storage 50 percent

4.18.9.35 HOLDING RURAL INDUSTRIAL EXCEPTION NO. 35 ((H) M1-35) ZONE

(B/L Nos. 2003-064 2003-106 2012-067 2014-041 2023-009)

- a. No person shall within the Holding Rural Industrial Exception No. 35 ((H) M1-35) Zone located in Part of Lots 14 and 15, Concession 1, in the Township of Uxbridge, use any building or structure or make any other use of the land other than for agriculture until the Holding (H) Symbol is removed by amendment to this By-law.
- b. Upon removal of the Holding (H) Symbol within the Rural Industrial Exception No. 35 ((H) M1-35) Zone located in Part of Lots 14 and 15, Concession 1, in the Township of Uxbridge, and shown on Schedule "A3" of Zoning By-law 81-19, as amended, notwithstanding any other provisions of the Rural Industrial (M1) Zone to the contrary, no person shall use any land or erect, alter or use any building or structure except in accordance with the following provisions:

i. PERMITTED NON-RESIDENTIAL USES

- the uses permitted in the M1-27 Zone;
- business, professional or administrative offices;
- a workshop;
- an agricultural produce warehouse;
- a motor vehicle supply establishment;
- a farm implement sales and supply establishment;
- accessory uses
- a septic tank and tile bed and septic reserve bed on Lot 14, Plan 40M-2336, 49 Anderson Boulevard to service uses on Lots 14, 15 and 16, Plan 40M-2336, 49, 51 and 53 Anderson Boulevard and such septic tank and tile field and septic reserve bed shall be permitted to be located on Lot 14, Plan 40M-2336 without removal of the Holding (H) Symbol;

ii. PROHIBITED NON-RESIDENTIAL USES

Notwithstanding any other provision of this By-law to the contrary the following uses shall be expressly prohibited:

- bulk plants for flammable liquids;
- the bulk storage of toxic chemicals and hazardous substances;
- chemical manufacturing plants;
- distilleries;
- dry cleaning plants;
- feed and flour mills;
- paint, varnish, lacquer and pyroxylin product factories;
- rubber processing plants

iii. REGULATIONS FOR PERMITTED NON-RESIDENTIAL USES

- Minimum Lot Area Requirement 8000 square metres
- Minimum Lot Frontage Requirement 40 metres
- Minimum Yard Requirements In accordance with Section 4.18.2 c and d.

4: ZONE PROVISIONS

4.18 RURAL INDUSTRIAL (M1) ZONE

- Maximum Lot Coverage of all Buildings 40%
- Maximum Floor Space Index 0.40

For the purposes of this subsection, a Floor Space Index shall mean the ratio of the total Floor areas above ground measured to the exterior walls of all buildings to the lot area.

- Minimum Setback from Street Centreline In accordance with Section 4.18.2 f
- Minimum Landscaped Open Space Requirement 20%
- Maximum Height of Buildings 12 metres
- Outside Storage shall be permitted in accordance with the provisions of Section 4.18.3, with the exception that outside storage of goods or materials shall only be permitted where there is a building on the lot, and shall not cover more than 30 per cent of the lot area, or cover an area which is in excess of three times the ground floor area of the main or principle building on the lot, whichever is the lesser.
- Parking
In accordance with Section 5.15.
- Use of Front and Exterior Side Yards

Notwithstanding the provisions of Sections 4.18.6 and 5.15 e.iii. front and exterior yards may be used for visitor and employee parking provided that a landscaped open space area with a minimum width of 6 metres is maintained between the parking area and the street line.

- c. THAT the Council of the Corporation of the Township of Uxbridge shall not remove the Holding (H) symbol from the Holding Rural Industrial Exception No. 35 ((H) M1-35) Zone on the lands which are the subject of this by-law until the following conditions have been complied with:
- i. that a subdivision agreement respecting the lands has been fully executed by the Owner and the Township of Uxbridge or the Region of Durham, whichever is applicable, and that a site plan agreement has been executed by the Owner; and,
 - ii. that it has been determined that the proposed use complies with the applicable policies of the Region of Durham Official Plan regarding water usage.

4.18.9.35.1 RURAL INDUSTRIAL EXCEPTION NO. 35 (M1-35) (B/L No. 2010-194)

- a. Within the rural Industrial Exception No. 35 Zone (M1-35) on lands located in Part of Lots 14 and 15, concession 1, and being comprised of Lots 26 and 31 on Plan 40M-2336, in the Township of Uxbridge, as shown on Schedule "A3" of Zoning by-law 81-19, as amended, notwithstanding any other provisions of the rural Industrial (M1) Zone to the contrary, no person shall use any land or erect, alter or use any building or structure except in accordance with the following provisions:

4: ZONE PROVISIONS

4.18 RURAL INDUSTRIAL (M1) ZONE

i. PERMITTED NON-RESIDENTIAL USES

- the uses permitted in the M1-27 Zone;
- business, professional or administrative offices;
- a workshop;
- an agricultural produce warehouse;
- a motor vehicle supply establishment;
- a farm implement sales and supply establishment;
- accessory uses

ii. PROHIBITED NON-RESIDENTIAL USES

Notwithstanding any other provision of this By-law to the contrary, the following uses shall be expressly prohibited:

- bulk plants for flammable liquids;
- the bulk storage of toxic chemicals and hazardous substances;
- chemical manufacturing plants;
- distilleries
- dry cleaning plants;
- feed and flourmills;
- paint, varnish, lacquer and pyroxylin product factories;
- rubber processing plant

iii. REGULATIONS FOR PERMITTED NON-RESIDENTIAL USES

- Minimum Lot Area Requirement 8000 sq. metres
- Minimum Lot Frontage Requirement 40 metres
- Minimum Yard Requirements in accordance with
Sections 4.18.2 c and d
- Maximum Lot Coverage of all
Buildings 40%
- Maximum Floor Space Index 0.40

For the purposes of this subsection, Floor Space Index shall mean the ratio of the total Floor Areas above ground measured to the exterior walls of all buildings to the lot area.

- Minimum Setback from Street In accordance with
Centreline Section 4.18.2.f
- Minimum Landscaped Open Space
Requirement 20%
- Maximum Height of Buildings 12 metres
- Outside Storage shall be permitted in accordance with the provisions of Section 4.18.3, with the exception that outside storage of goods or materials shall only be permitted where there is a building on the lot, and shall not cover more than 30 per cent of the lot area, or cover an area which is in excess of three times the ground floor area of the main or principle building on the lot, whichever is the lesser.
- Parking

4: ZONE PROVISIONS

4.18 RURAL INDUSTRIAL (M1) ZONE

In accordance with Section 5.15.

- Use of Front and Exterior Side Yards

Notwithstanding the provisions of Sections 4.18.6 and 5.15.e.iii., front and exterior yards may be used for visitor and employee parking provided that a landscaped open space area with a minimum width of 6 metres is maintained between the parking area and the street line.

4.18.9.36 RURAL INDUSTRIAL EXCEPTION NO. 36 (M1-36) ZONE

(B/L No. 2003-064 2023-074) Within the Rural Industrial Exception No. 36 (M1-36) Zone located in Part of Lots 14 and 15, Concession 1, in the Township of Uxbridge, and shown on Schedule "A3" of Zoning By-law 81-19, as amended, notwithstanding any other provisions of the Rural Industrial (M1) Zone to the contrary, no person shall use any land or erect, alter or use any building or structure except in accordance with the following provisions:

i. PERMITTED NON-RESIDENTIAL USES

- the uses permitted in the M1-27 Zone;
- business, professional or administrative offices;
- a workshop;
- accessory uses

ii. PROHIBITED NON-RESIDENTIAL USES

Notwithstanding any other provision of this By-law to the contrary the following uses shall be expressly prohibited:

- bulk plants for flammable liquids;
- the bulk storage of toxic chemicals and hazardous substances;
- chemical manufacturing plants;
- distilleries;
- dry cleaning plants;
- feed and flour mills;
- paint, varnish, lacquer and pyroxylin product factories;
- rubber processing plants.

iii. REGULATIONS FOR PERMITTED NON-RESIDENTIAL USES

- Minimum Lot Area Requirement 8000 square metres
- Minimum Lot Frontage Requirement 40 metres
- Minimum Yard Requirements In accordance with Section 4.18.2 c i, ii, and iii and d. and a minimum rear yard of 20 metres
- Maximum Lot Coverage of all Buildings 40%
- Maximum Floor Space Index 0.40

For the purposes of this subsection, a Floor Space Index shall mean the ratio of the total Floor areas above ground measured to the exterior walls of all buildings to the lot area.

- Minimum Setback from Street In accordance with Section

4: ZONE PROVISIONS

4.18 RURAL INDUSTRIAL (M1) ZONE

Centreline 4.18.2 f.

- Minimum Landscaped Open Space Requirement 30%, including the rear yard and the required front yard
- Maximum Height of Buildings 12 metres
- Outside Storage shall only be permitted subject to the following:
 - maximum coverage of 10% of the lot area, excluding visitor parking areas;
 - prohibited in rear yard and any yard abutting Regional Road No. 47;
 - shall be screened by buildings or a vegetated berm, vegetated berm/closed fence or closed wooden, plastic and/or metal fence with a minimum height of 3 metres from finished grade; and,
- Parking
 - In accordance with Section 5.15
- Required Screening
 - Lands in the M1-36 Zone shall be effectively screened to the east where the lot abuts a Rural (RU) Zone by a vegetated berm or vegetated berm/closed wooden fence with a combined minimum height of 4 metres above the highest elevation within 20 m of the property line of the landowner to the east or a minimum elevation of 360 metres whichever is greater.
- Use of Front and Exterior Side Yards
 - Notwithstanding the provisions of Sections 4.18.6 and 5.15 e.iii. and the landscaped open space requirement, the front and exterior yards may be used for visitor and employee parking provided that a landscaped open space area with a minimum width of 6 metres is maintained between the parking area and the street line.

4.18.9.36.1 RURAL INDUSTRIAL EXCEPTION NO. 36 (M1-36) ZONE

(B/L No. 2018-024) Within the Rural Industrial Exception No. 36 (M1-36) Zone located in Part of Lots 14 and 15, Concession 1 in the Township of Uxbridge, and shown on Schedule "A3" of Zoning By-law 81-19, as amended, notwithstanding any other provisions of the Rural Industrial (M1) Zone to the contrary, no person shall use any land or erect, alter or use any building or structure except in accordance with the provisions of Section 4.18.9.36. i., ii., and iii.

4.18.9.37 HOLDING RURAL INDUSTRIAL EXCEPTION NO. 37 ((H) M1-37) ZONE

(B/L No. 2003-064) a. No person shall within the Holding Rural Industrial Exception No. 37 ((H) M1-37) Zone located in Part of Lots 14 and 15, Concession 1, in the Township of Uxbridge, use any building or structure or make any other use of the land other than for agriculture until the Holding (H) Symbol is removed by amendment to this By-law.

4: ZONE PROVISIONS

4.18 RURAL INDUSTRIAL (M1) ZONE

- b. Upon removal of the Holding (H) Symbol within the Holding Rural Industrial Exception No. 37 ((H)M1-37) Zone located in Part of Lots 14 and 15, Concession 1 in the Township of Uxbridge, and shown on Schedule "A3" of Zoning By-law 81-19, as amended, notwithstanding any other provisions of the Rural Industrial (M1) Zone to the contrary, no person shall use any land or erect, alter or use any building or structure except in accordance with the follow provisions:

i. PERMITTED NON-RESIDENTIAL USES

- the uses permitted in the M1-27 Zone;
- business, professional or administrative offices;
- workshop;
- accessory uses

ii. PROHIBITED NON-RESIDENTIAL USES

Notwithstanding any other provision of this By-law to the contrary the following uses shall be expressly prohibited:

- bulk plants for flammable liquids;
- the bulk storage of toxic chemicals and hazardous substances;
- chemical manufacturing plants;
- distilleries;
- dry cleaning plants;
- feed and flour mills;
- paint, varnish, lacquer and pyroxylin product factories;
- rubber processing plants.

iii. REGULATIONS FOR PERMITTED NON-RESIDENTIAL USES

- Minimum Lot Area Requirement 8000 square metres
- Minimum Lot Frontage Requirement 40 metres
- Minimum Yard Requirements In accordance with Section 4.18.2 c and d.
- Maximum Lot Coverage of all Buildings 40%
- Maximum Floor Space Index 0.40

For the purposes of this subsection, a Floor Space Index shall mean the ratio of the total Floor areas above ground measured to the exterior walls of all buildings to the lot area.

- Minimum Setback from Street Centreline In accordance with Section 4.18.2 f.
- Minimum Landscaped Open Space 30%, including the required rear yard and front yards and any yard abutting Regional Road No. 47
- Maximum Height of Buildings 12 metres
- Outside Storage shall only be permitted subject to the following:

4: ZONE PROVISIONS

4.18 RURAL INDUSTRIAL (M1) ZONE

- maximum coverage of 10% of the lot area, excluding visitor parking areas;
- prohibited in any yard abutting Regional Road No. 47;
- shall be screened by buildings or a vegetated berm, vegetated berm/closed fence or closed wooden, plastic and/or metal fence with a minimum height of 3 metres from finished grade.

- Parking In accordance with Section 5.15
- Use of Front and Exterior Side Yards

Notwithstanding the provisions of Sections 4.18.6 and 5.15 e.iii. and the landscaped open space requirement, the front and exterior yards may be used for visitor and employee parking provided that a landscaped open space area with a minimum width of 6 metres is maintained between the parking area and the street line.

- c. That the Council of the Corporation of the Township of Uxbridge shall not remove the Holding (H) symbol from the Holding Rural Industrial Exception No. 37 ((H) M1-37) Zone on the lands which are the subject of this by-law until the following conditions have been complied with:

- i. that a subdivision agreement respecting the lands has been fully executed by the Owner and the Township of Uxbridge or the Region of Durham, whichever is applicable, and that a site plan agreement has been executed by the Owner; and,
- ii. that it has been determined that the proposed use complies with the applicable policies of the Region of Durham Official Plan regarding water usage.

4.18.9.37.1 RURAL INDUSTRIAL EXCEPTION NO. 37 (M1-37) ZONE

(B/L No. 2016-112) Within the Rural Industrial Exception No. 37 (M1-37) Zone located in Part of Lots 14 and 15, Concession 1 in the Township of Uxbridge, and shown on Schedule "A3" of Zoning By-law 81-19, as amended, notwithstanding any other provisions of the Rural Industrial (M1) Zone to the contrary, no person shall use any land or erect, alter or use any building or structure except in accordance with the follow provisions:

- i. PERMITTED NON-RESIDENTIAL USES
 - the uses permitted in the M1-27 Zone;
 - business, professional or administrative offices;
 - workshop;
 - accessory uses
- ii. PROHIBITED NON-RESIDENTIAL USES

Notwithstanding any other provision of this By-law to the contrary the following uses shall be expressly prohibited:

- bulk plants for flammable liquids;
- the bulk storage of toxic chemicals and hazardous substances;
- chemical manufacturing plants;
- distilleries;
- dry cleaning plants;
- feed and flour mills;

4: ZONE PROVISIONS

4.18 RURAL INDUSTRIAL (M1) ZONE

- paint, varnish, lacquer and pyroxylin product factories;
- rubber processing plants.

iii. REGULATIONS FOR PERMITTED NON-RESIDENTIAL USES

- Minimum Lot Area Requirement 8000 square metres
- Minimum Lot Frontage Requirement 40 metres
- Minimum Yard Requirements In accordance with Section 4.18.2 c and d.
- Maximum Lot Coverage of all Buildings 40%
- Maximum Floor Space Index 0.40

For the purposes of this subsection, a Floor Space Index shall mean the ratio of the total Floor areas above ground measured to the exterior walls of all buildings to the lot area.

- Minimum Setback from Street Centreline In accordance with Section 4.18.2.f
- Minimum Landscaped Open Space 30%, including the required rear yard and front yards and any yard abutting Regional Road No. 47
- Maximum Height of Buildings 12 metres
- Outside Storage shall only be permitted subject to the following:
 - maximum coverage of 10% of the lot area, excluding visitor parking areas;
 - prohibited in any yard abutting Regional Road No. 47;
 - shall be screened by buildings or a vegetated berm, vegetated berm/closed fence or closed wooden, plastic and/or metal fence with a minimum height of 3 metres from finished grade.
- Parking In accordance with Section 5.15
- Use of Front and Exterior Side Yards

Notwithstanding the provisions of Sections 4.18.6 and 5.15 e.iii. and the landscaped open space requirement, the front and exterior yards may be used for visitor and employee parking provided that a landscaped open space area with a minimum width of 6 metres is maintained between the parking area and the street line.

4.18.9.38 HOLDING RURAL INDUSTRIAL EXCEPTION NO. 38 ((H) M1-38) ZONE

- (B/L Nos. 2003-064 2008-091)
- a. No person shall within the holding Rural Industrial Exception No. 38 ((H) M1-38) Zone located in Part of Lot 15, Concession 1, in the Township of Uxbridge, use any building or structure or make any other use of the land other than for agriculture until the Holding (H) Symbol is removed by amendment to this By-law.

4: ZONE PROVISIONS

4.18 RURAL INDUSTRIAL (M1) ZONE

- b. Upon removal of the Holding (H) Symbol within the Holding Rural Industrial Exception No. 38 ((H)M1-38) Zone located in Part of Lot 15, Concession 1, in the Township of Uxbridge, as shown on Schedule "A3" of Zoning By-law 81-19, as amended, notwithstanding any other provisions of the Rural Industrial (M1) Zone to the contrary, no person shall use any land or erect, alter or use any building or structure except in accordance with the following provisions:

i. PERMITTED NON-RESIDENTIAL USES

- the uses permitted in the M1-27 Zone;
- business, professional or administrative offices;
- a building supply or lumber outlet;
- a workshop;
- an agricultural produce warehouse;
- a motor vehicle body shop;
- a motor vehicle supply establishment;
- a cartage, express or transport terminal or yard;
- a farm implement sales and supply establishment;
- a machine or welding shop;
- a general contractor's yard and related workshop facilities, provided that such use includes a building with a minimum gross floor area of 465 square metres;
- accessory uses.

ii. PROHIBITED NON-RESIDENTIAL USES

Notwithstanding any other provision of this By-law to the contrary, the following uses shall be expressly prohibited:

- bulk plants for flammable liquids,
- the bulk storage of toxic chemicals and hazardous substances;
- chemical manufacturing plants;
- distilleries;
- dry cleaning plants;
- feed and flour mills;
- paint, varnish, lacquer and pyroxylin product factories;
- rubber processing plants.

iii. REGULATIONS FOR PERMITTED NON-RESIDENTIAL USES

- Minimum Lot Area Requirement 8000 square metres
- Minimum Lot Frontage Requirement 40 metres
- Minimum Yard Requirements In accordance with Sections 4.18.2 c and d.
- Maximum Lot Coverage of all Buildings 40%
- Maximum Floor Space Index 0.40

For the purposes of this subsection, Floor Space Index shall mean the ratio of the total Floor Areas above ground measured to the exterior walls of all buildings to the lot area.

- Minimum Setback from Street In accordance with Section

4: ZONE PROVISIONS

4.18 RURAL INDUSTRIAL (M1) ZONE

Centreline 4.18.2 f.

- Minimum Landscaped Open Space Requirement 20%
- Maximum Height of Buildings 12 metres
- Outside Storage shall be permitted in accordance with the provisions of Section 4.18.3 with the exception that outside storage of goods or materials shall only be permitted where there is a building on the lot, and shall not cover more than 30 per cent of the lot area, or cover an area which is in excess of three times the ground floor area of the main or principle building on the lot, whichever is the lesser.
- Parking In accordance with Section 5.15
- Use of Front and Exterior Side Yards

Notwithstanding the provisions of Sections 4.18.6 and 5.15 e.iii., front and exterior yards may be used for visitor and employee parking provided that a landscaped open space area with a minimum width of 6 metres is maintained between the parking area and the street line.

- c. That the Council of the Corporation of the Township of Uxbridge shall not remove the Holding (H) symbol from the Holding Rural Industrial Exception No. 38 ((H) M1-38) Zone on the lands which are the subject of this by-law until the following conditions have been complied with:
- i. that a subdivision agreement respecting the lands has been fully executed by the Owner and the Township of Uxbridge or the Region of Durham, whichever is applicable, and that a site plan agreement has been executed by the Owner; and,
 - ii. that it has been determined that the proposed use complies with the applicable policies of the Region of Durham Official Plan regarding water usage.

4.18.9.38.1 RURAL INDUSTRIAL EXCEPTION NO. 38 (M1-38)

(B/L No. 2008-091 2009-107) a) Within the Rural Industrial Exception No. 38 Zone (M1-38) on lands located in Part of Lot 15, Concession 1, and being comprised of Lot 19, 20 and 21 on Plan 40M-2336, in the Township of Uxbridge, as shown on Schedule "A3" of Zoning By-law 81-19, as amended, notwithstanding any other provisions of the Rural Industrial (M1) Zone to the contrary, no person shall use any land or erect, alter or use any building or structure except in accordance with the following provisions:

- i. PERMITTED NON-RESIDENTIAL USES
 - the uses permitted in the M1-27 Zone;
 - business, professional or administrative offices;
 - a building supply or lumber outlet;
 - a workshop;
 - an agricultural produce warehouse;
 - a motor vehicle body shop;
 - a motor vehicle supply establishment;
 - a cartage, express or transport terminal or yard;
 - a farm implement sales and supply establishment;

4: ZONE PROVISIONS

4.18 RURAL INDUSTRIAL (M1) ZONE

- a machine or welding shop;
- a general contractor's yard and related workshop facilities, provided that such use includes a building with a minimum gross floor area of 465 square metres;
- accessory uses.

ii. PROHIBITED NON-RESIDENTIAL USES

Notwithstanding any other provision of this By-law to the contrary, the following uses shall be expressly prohibited:

- bulk plants for flammable liquids,
- the bulk storage of toxic chemicals and hazardous substances;
- chemical manufacturing plants;
- distilleries;
- dry cleaning plants;
- feed and flour mills;
- paint, varnish, lacquer and pyroxylin product factories;
- rubber processing plant

iii. REGULATIONS FOR PERMITTED NON-RESIDENTIAL USES

- Minimum Lot Area Requirement 8,000 sq metres
- Minimum Lot Frontage Requirement 40 metres
- Minimum Yard Requirements In accordance with Sections 4.18.2c. and d.
- Maximum Lot Coverage of all Buildings 40%
- Maximum Floor Space Index 0.40

For the purpose of this subsection, Floor Space Index shall mean the ration of the total Floor Areas above ground measured to the exterior walls of all buildings to the lot area.

- Minimum Setback from Street Centreline In accordance with Section 4.18.2f
- Minimum Landscaped Open Space Requirement 20%
- Maximum Height of Buildings 12 metres
- Outside Storage shall be permitted in accordance with the provisions of Section 4.18.3 with the exception that outside storage of goods or materials shall only be permitted where there is a building on the lot, and shall not cover more than 30 per cent of the lot area, or cover an area which is in excess of three times the ground floor area of the main or principle building on the lot, whichever is the lesser.
- Parking In accordance with Section 5.15.
- Use of Front and Exterior Side Yards
Notwithstanding the provisions of Sections 4.18.6 and 5.15e.iii., front and exterior yards may be used for visitor and employee

4: ZONE PROVISIONS**4.18 RURAL INDUSTRIAL (M1) ZONE**

parking provided that a landscaped open space area with a minimum width of 6 metres is maintained between the parking area and the street line.

4.18.9.39 HOLDING RURAL INDUSTRIAL EXCEPTION NO. 39 ((H) M1-39) ZONE

(B/L No.
2003-064)

a. No person shall within the Holding Rural Industrial Exception No. 39 ((H) M1-39) Zone located in Part of Lot 15, Concession 1, in the Township of Uxbridge, use any building or structure or make any other use of the land other than for agriculture until the Holding (H) Symbol is removed by amendment to this By-law.

b. Upon removal of the Holding (H) Symbol within the Holding Rural Industrial Exception No. 39 ((H)M1-39) Zone located in Part of Lot 15, Concession 1, in the Township of Uxbridge, as shown on Schedule "A3" of Zoning By-law 81-19, as amended, notwithstanding any other provisions of the Rural Industrial (M1) Zone to the contrary, no person shall use any land or erect, alter or use any building or structure except in accordance with the following provisions:

i. PERMITTED NON-RESIDENTIAL USES

- the uses permitted in the M1-27 Zone;
- business, professional or administrative offices;
- a workshop;
- accessory uses.

ii. PROHIBITED NON-RESIDENTIAL USES

Notwithstanding any other provision of this By-law to the contrary, the following uses shall be expressly prohibited:

- bulk plants for flammable liquids,
- the bulk storage of toxic chemicals and hazardous substances;
- chemical manufacturing plants;
- distilleries;
- dry cleaning plants;
- feed and flour mills;
- paint, varnish, lacquer and pyroxylin product factories;
- rubber processing plants.

iii. REGULATIONS FOR PERMITTED NON-RESIDENTIAL USES

- Minimum Lot Area Requirement 8000 square metres
- Minimum Lot Frontage Requirement 40 metres
- Minimum Front Yard Depth and 15 metres
yard abutting the north lot line
- Minimum Yard Depth abutting the south 6 metres
and west lot lines
- Minimum Yard Depth abutting the 20 metres
east lot line
- Maximum Lot Coverage of all 40%
Buildings

4: ZONE PROVISIONS

4.18 RURAL INDUSTRIAL (M1) ZONE

- Maximum Floor Space Index 0.40
For the purposes of this subsection, Floor Space Index shall mean the ratio of the total Floor Areas above ground measured to the exterior walls of all buildings to the lot area.
- Minimum Setback from Street Centreline In accordance with Section 4.18.2 f.
- Minimum Landscaped Open Space 30%, including the yards along the Requirement north and east lot lines, and the required front yard.
- Maximum Height of Buildings 12 metres
- Outside Storage shall only be permitted subject to the following:
 - maximum coverage of 10% of the lot area, excluding visitor parking areas;
 - prohibited in the yard abutting the east lot line;
 - shall be screened by buildings or a vegetated berm, vegetated berm/closed fence or closed wooden, plastic and/or metal fence with a minimum combined height of 3 metres from finished grade;
- Parking In accordance with Section 5.15
- Required Screening

Lands in the M1-39 Zone shall be screened to the east and north where the lot abuts a Rural (RU) Zone by a vegetated berm or vegetated berm/closed wooden fence with a minimum combined height of 4 metres above the highest elevation within 20 m of the property line of the landowner to the east, or a minimum geodetic elevation of 360 metres, whichever is greater.
- Use of Front and Exterior Side Yards

Notwithstanding the provisions of Sections 4.18.6 and 5.15 e.iii. and the landscaped open space requirement, the front and exterior yards may be used for visitor and employee parking provided that a landscaped open space area with a minimum width of 6 metres is maintained between the parking area and the street line.

- c. That the Council of the Corporation of the Township of Uxbridge shall not remove the Holding (H) symbol from the Holding Rural Industrial Exception No. 39 ((H) M1-39) Zone on the lands which are the subject of this by-law until the following conditions have been complied with:
- i. that a subdivision agreement respecting the lands has been fully executed by the Owner and the Township of Uxbridge or the Region of Durham, whichever is applicable, and that a site plan agreement has been executed by the Owner. The Township shall give consideration, as part of the site plan control process, to locating outside storage in the front yard;
 - ii. approval by the Township of a dust management plan, including long-term dust control measures;
 - iii. approval by the Township of a detailed noise report which identifies

4: ZONE PROVISIONS

4.18 RURAL INDUSTRIAL (M1) ZONE

required noise mitigation measures to mitigate impacts on adjacent residents;

- iv. approval by the Township of an outdoor illumination plan which is designed to mitigate impacts on adjacent residents;
- v. approval by the Township of an odour management plan designed to mitigate impacts on adjacent residents; and,
- vi. that it has been determined that the proposed use complies with the applicable policies of the Region of Durham Official Plan regarding water usage.

4.18.9.40 HOLDING RURAL INDUSTRIAL EXCEPTION NO. 40 ((H) M1-40) ZONE

(B/L No.
2004-106)

- a. No person shall within a Holding Rural Industrial Exception No. 40 ((H) M1-40) Zone land or erect, alter or use any building or structure except for only those uses which are in existence on the date of passing of this By-law until the Holding (H) Symbol is removed by amendment to this By-law pursuant to section 36 of the Planning Act, R.S.O. 1990.
- b. Upon removal of the Holding (H) Symbol, within the Rural Industrial Exception No. 40 (M1-40) Zone, located on lands legally described as comprising Lot 26, Plan 40M-1679, in the Township of Uxbridge (former Township of Uxbridge portion), the provisions of the Rural Exception No. 27 (M1-27) Zone of the Zoning By-law No. 81-18, as amended, shall apply and be complied with save and except as specifically noted below in which case the following provisions shall apply and be complied with:
 - i. Additional Permitted Uses
 - business, professional or administrative office;
 - contractors yard.

For the purposes of the M1-40 Zone, a “contractors yard” shall mean a yard together with the building, of any general contractor in the business of constructing buildings, which shall include the accessory outside storage of equipment, machinery, vehicles, and construction trailers only on the lot, in accordance with the outside storage requirements of the M1-40 Zone.

- ii. Minimum Landscaped Open Space Requirement 30 percent
- iii. Maximum Outside storage of equipment, machinery, vehicles and trailers associated with the contractors yard 20 percent
- iv. Minimum Number of Parking Spaces 19.
- c. That the Council of the Corporation of the Township of Uxbridge shall not remove the Holding (H) Symbol from the Holding Rural Industrial Exception No. 40 ((H) M1-40) Zone until the following conditions have been complied with:
 - i. The owner has entered into a Site Plan Agreement pursuant to Section 41 of the Planning Act for the respective use, which Agreement shall ensure, among other matters, that any requirements of the Region of Durham regarding Well Head Protection are addressed.
 - ii. All approvals respecting the development of the lands from all applicable Regional and Provincial agencies and Ministries have been received.

4: ZONE PROVISIONS**4.18 RURAL INDUSTRIAL (M1) ZONE**

4.18.9.41 RURAL INDUSTRIAL EXCEPTION NO. 41 (M1-41) ZONE
(B/L Nos.
2008-170
2012-060
2012-076)

4.18.9.41.1 Within the Rural Industrial Exception No. 41 (M1-41) Zone on lands in the Township of Uxbridge known municipally as 34 and 36 Anderson Blvd., as well as Lots 32 and 33, Plan 40M-2336, and Part of Lots 14 and 15, Concession 1, and shown on Schedule 'A3' of Zoning By-law 81-19, as amended, the following provisions shall apply and be complied with respect to the lands in the Township of Uxbridge known municipally as 34 and 36 Anderson Blvd., as well as Lots 32 and 33, Plan 40M-2336, and Part of Lots 14 and 15, Concession 1:

PERMITTED USES

The permitted non-residential uses in the M1-35 Zone as set out in subsection 4.18.9.35 b. i. of this By-law, and a foundation equipment sales and rental office/workshop.

PROHIBITED USES

The prohibited uses in the M1-35 Zone as set out in subsection 4.18.9.35 b. ii.

REGULATIONS FOR PERMITTED USES

The lands within the Rural Industrial Exception 41 (M1-41) Zone known municipally as 34 and 36 Anderson Blvd., as well as Lots 32 and 33, Plan 40M-2336, and Part of Lots 14 and 15, Concession 1, in the Township of Uxbridge, and shown on Schedule 'A3' of Zoning By-law 81-19, as amended, shall be treated as one lot for the purpose of these regulations.

The regulations of Section 4.18.9.35 b. iii. shall apply save and except the following:

- a. Outside Storage shall be permitted in accordance with the provisions of Section 4.18.3 a., b. and d., and outside storage of goods and materials shall only be permitted where there is a building with a minimum gross floor area of 1,300 square metres on the lot, and the open storage shall not cover more than 32% of the lot area.
- b. Exterior Side Yard Width 13.5 metres minimum

4.18.9.42 HOLDING RURAL INDUSTRIAL EXCEPTION NO. 42 ((H)M1-42) ZONE
(B/L. No.
2010-112)

4.18.9.42.1 No person shall within the Holding Rural Industrial Exception No. 42 ((H)M1-42) Zone on lands in the Township of Uxbridge legally described as Lot 17, Plan 40M-2336, located in Part of Lots 14 and 15, Concession 1 and shown on Schedule 'A3' of Zoning By-law 81-19, as amended, use any building or structure or make any other use of the land until the Holding (H) Symbol is removed by amendment to this By-law, except for uses existing as of July 12, 2010.

4.18.9.42.2 Upon removal of the Holding (H) Symbol within the Holding Rural Industrial Exception No. 42 ((H)M1-42) Zone on lands in the Township of Uxbridge legally described as Lot 17, Plan 40M-2336, located in Part of Lots 14 and 15, Concession 1, Township of Uxbridge, and shown on Schedule 'A3' of Zoning By-law 81-19, as amended, the

4: ZONE PROVISIONS**4.18 RURAL INDUSTRIAL (M1) ZONE**

following provisions shall apply and be complied with respect to the lands in the Township of Uxbridge legally described as Lot 17, Plan 40M-2336, located in Part of Lots 14 and 15, Concession 1, Township of Uxbridge:

PERMITTED USES

The permitted non-residential uses in the M1-38 Zone as set out in subsection 4.18.9.38 b. i. of this By-law, and a transfer station for the sorting and separating of construction waste materials for delivery to both recycling and disposal facilities.

PROHIBITED USES

The prohibited uses in the M1-38 Zone as set out in subsection 4.18.9.38 b. ii.

REGULATIONS FOR PERMITTED USES

The regulations of Section 4.18.9.38 b. iii. shall apply save and except that the minimum number of parking spaces shall be 23.

4.18.9.42.3 THAT the Council of the Corporation of the Township of Uxbridge shall not remove the Holding (H) Symbol from the Holding Rural Industrial Exception No. 42 ((H) M1- 42) Zone on the lands which are the subject of this by-law until the following conditions have been complied with:

- a. A Site Plan and other required documentation has been completed by the proponent and submitted to, and approved by, the Township of Uxbridge;
- b. The Owner has entered into a Site Plan Development Agreement with the Township of Uxbridge, to be registered on the title of the lands which addresses among other matters site design and blowing garbage;
- c. All necessary approvals have been received from the Regional Municipality of Durham including all requirements with respect to sewage and water services and as part of the Wellhead Protection Area Program, and the Toronto Region Conservation Authority, and any conditions of the Region and the Authority have been appropriately incorporated into the Site Plan Development Agreement and financially secured, all to the satisfaction of the Region and Authority and so confirmed in writing to the Township of Uxbridge.

4.18.9.43 HOLDING RURAL INDUSTRIAL EXCEPTION NO. 43 ((H) M1-43) ZONE

(B/L No.
2012-067)

- a. No person shall within a Holding Rural Industrial Exception No. 43 ((H) M1-43) Zone located in Lots 15 and 16, Plan 40M-2336, Township of Uxbridge, and shown on Schedule 'A3' of Zoning By-law 81-19, as amended, use any building or structure or make any other use of the land other than for agriculture until the Holding (H) Symbol is removed by amendment to this By-law.
- b. Upon removal of the Holding (H) Symbol, within the Rural Industrial Exception No. 43 (M1-43) Zone, located in Lots 15 and 16, Plan 40M-2336, Township of Uxbridge, and shown on Schedule 'A3' of Zoning By-law 81-19, as amended, the provisions of the M1-35 Zone shall apply and be complied with respect to the lands within the Rural Industrial Exception No. 43 (M1-43) located in Lots 15 and 16, Plan 40M-2336, Township of Uxbridge, and shown on Schedule 'A3' of Zoning By-law 81-19, as amended, save and except the following:

ADDITIONAL PERMITTED USE

4: ZONE PROVISIONS

4.18 RURAL INDUSTRIAL (M1) ZONE

In addition to the uses permitted in the M1-35 Zone in accordance with Section 4.18.8.35.i. of Zoning By-law No. 81-19 the following additional use shall also be permitted:

“contractor’s yard on Lots 15 and 16, Plan 40M-2336, 51 and 53 Anderson Boulevard which lots will be regarded as one lot for the purposes of this By-law”

REGULATIONS FOR PERMITTED USES

Notwithstanding the regulations for Outside Storage in Section 4.18.9.35.1 iii. of Zoning By-law No. 81-19, open storage for a contractor’s yard on Lots 15 and 16, Plan 40M-2336, 51 and 53 Anderson Boulevard shall be permitted provided that it does not cover an area which is in excess of three (3) times the total ground floor area of the main building or principle building and any secondary or accessory building on the lot.

- c. THAT the Council of the Corporation of the Township of Uxbridge shall not remove the Holding (H) Symbol from the Holding Rural Industrial Exception No. 43 ((H)M1-43) Zone on the lands which are subject of this by-law until the following conditions have been complied with:
- i A Site Plan and other required documentation has been completed by the proponent and submitted to, and approved by, the Township of Uxbridge which ensures, among other matters, that appropriate landscaping is provided along the front of the property, defines the outside storage area within the wellhead protection area by fencing or berming, and the extent of outside storage that is phased and related to the construction of the proposed buildings.
 - ii The owner has entered into a Site Plan Agreement pursuant to Section 41 of the Planning Act to be registered on title, financially secured and which Agreement shall ensure, among other matters, that any requirements of the Region of Durham regarding Well Head Protection are addressed and which ensures that open storage may not be located within the Wellhead Protection Area;
 - iii All necessary approvals have been received from Toronto Region Conservation Authority, and any conditions of the Authority have been appropriately incorporated into the site plan agreement, all to the satisfaction of the Authority and confirmed in writing to the Township; and,
 - iv All necessary approvals have been received from the Region of Durham and the owner has entered any required Development Agreement with the Region of Durham, to be registered on title of the lands and shall satisfy the Region’s requirements with respect to a Reliance letter and Proof of Insurance form with regarding the ESA.

4.18.9.44 RURAL INDUSTRIAL EXCEPTION NO. 44 (M1-44) ZONE

(B/L No. 2013-077 2014-041 2017-074) Within the Rural Industrial Exception No. 44 (M1-44) Zone, located in Lot 27, Plan 40M-2336, Township of Uxbridge, and shown on Schedule ‘A3’ of Zoning By-law 81-19, as amended, the provisions and of the M1-35 Zone shall apply and be complied with respect to the lands within the Rural Industrial Exception No. 44 (M1-44) located in Lot 27, Plan 40M-2336, Township of Uxbridge, and shown on Schedule ‘A3’ of Zoning By-law 81-19, as amended, save and except for the following:

4: ZONE PROVISIONS**4.18 RURAL INDUSTRIAL (M1) ZONE**

ADDITIONAL PERMITTED USE

In addition to the uses permitted in the M1-35 Zone in accordance with Section 4.18.9.35. b.i of Zoning By-law No. 81-19 the following additional uses shall also be permitted:

Offices, manufacturing and outside storage

REGULATIONS FOR PERMITTED USES

Notwithstanding the regulations for Outside Storage in Section 4.18.9.35.b iii. of Zoning By-law No. 81-19, outside storage for a manufacturing use on Lot 27, Plan 40M-2336 shall be permitted provided that it does not cover an area of more than 70% of the lot and a building with a minimum floor area of 929 square metres is constructed on the lot.

4.18.9.45 RURAL INDUSTRIAL EXCEPTION NO. 45 (M1-45) ZONE

(B/L Nos. 2013-103 2014-048) Within the Rural Industrial Exception No. 45 (M1-45) Zone, located in Lots 5-8, Plan 40M-2336, Township of Uxbridge, and shown on Schedule 'A3' of Zoning By-law 81 19, as amended, the provisions of the M1-36 Zone shall apply and be complied with respect to the lands within the Rural Industrial Exception No. 45 (M1-45) located in Lots 5-8, Plan 40M-2336, Township of Uxbridge, and shown on Schedule 'A3' of Zoning By-law 81-19, as amended, save and except for the following:

REGULATIONS FOR PERMITTED USES

Notwithstanding the regulations for Outside Storage in Section 4.18.9.36 b iii. of Zoning By-law No. 81-19 for outside storage in the M1-54 Zone Outside Storage shall only be permitted subject to the following:

- maximum coverage of 35% of the lot area, excluding visitor parking areas;
- prohibited in any front yard; and,
- shall be screened by buildings or a vegetated berm/closed fence with a minimum height of 3 metres from finished grade.

For the purposes of determining the extent of permitted outside storage, the definition of "Lot" shall include all of Lots 5, 6, 7 and 8 on Plan 40M-2336.

4.18.9.46 RURAL INDUSTRIAL EXCEPTION NO. 46 (M1-46) ZONE

(B/L Nos. 2013-129 2016-050) Notwithstanding the provisions of the Rural Industrial (M1) Zone, the uses permitted in the Rural Industrial Exception No. 38 (M1-38) Zone, as well as the regulations of the M1-38 Zone shall apply to the lands in the Rural industrial Exception No. 46 (M1-46) Zone. In addition, a recreational gym club or similar use shall be permitted in the M1-46 Zone.

4.18.9.47 RURAL INDUSTRIAL EXCEPTION NO. 47 (M1-47) ZONE

(B/L No. 2018-010 2019-117) Notwithstanding the provisions of the Rural Industrial (M1) Zone, the uses permitted in the Rural Industrial Exception No. 37 (M1-37) Zone, as well as the regulations of the M1-37 Zone, shall apply to the lands in the Rural Industrial Exception No. 47 (M1-47) Zone. In addition, notwithstanding the provisions of Section 4.18.9.37, a contractor's yard use shall be permitted in the M1-47 Zone provided that, Outside Storage may be permitted in any yard except the front visitor parking areas, and shall be screened by buildings or a

4: ZONE PROVISIONS**4.18 RURAL INDUSTRIAL (M1) ZONE**

vegetated berm, vegetated berm/closed fence or closed wooden, plastic and/or metal fence of other similar material with a minimum height of 3 metres from finished grade. In addition, the minimum coverage of all buildings shall be 12% of the lot area.

4.18.9.48 RURAL INDUSTRIAL EXCEPTION NO. 48 (M1-48) ZONE

B/L No. (2018-109 2018-138) Notwithstanding the provisions of the Rural Industrial (M1) Zone, the uses permitted in the Rural Industrial Exception No. 37 (M1-37) Zone, as well as regulations of the M1-37 Zone with the exception of the holding regulations of the ((H)M1-37) Zone shall apply to the lands in the Rural Industrial Exception No. 48 (M1-48) Zone. In addition, notwithstanding the provisions of Section 4.18.9.37, a contractor's yard use shall be permitted in the M1-48 Zone provided that, Outside Storage may be permitted in any yard except the front yard, shall have a maximum coverage of 35% of the lot area excluding visitor parking areas, and shall be screened by buildings or a vegetated berm, vegetated berm/closed fence or closed wooden, plastic and/or metal fence or fence of other similar material with a minimum height of 3 metres from finished grade. In addition, the minimum coverage of all buildings shall be 11% of the lot area.

4: ZONE PROVISIONS

4.19 URBAN INDUSTRIAL (M2) ZONE

4.19.1 PERMITTED USES

No person shall within an Urban Industrial (M2) Zone use any land or erect, alter or use any building or structure except for one or more of the following uses:

- a. Residential Uses
 - Prohibited
- b. Non-Residential Uses
 - i. a builder's supply and lumber outlet, including the outside storage and display of goods and materials;
 - ii. a business or professional office provided such use is accessory and incidental to a permitted non-residential use otherwise specified herein;
 - iii. a cartage or transport depot and yard facilities;
 - iv. a custom workshop;
 - v. a dry cleaning plant;
 - vi. a farm implement and equipment sales and service establishment;
 - vii. a light equipment sales and rental establishment;
 - viii. a machine shop;
 - ix. a manufacturing, processing, assembly or fabrication plant;
 - x. a motor vehicle body shop;
 - xi. a motor vehicle repair garage;
 - xii. a plumbing, heating and air conditioning supply establishment;
 - xiii. a printing or publishing establishment;
 - xiv. a public use in accordance with the provisions of Section 5.18 hereof;
 - xv. a warehouse;
 - xvi. a wholesale establishment; and
 - xvii. a workshop.
- c. Accessory Uses
 - Uses, buildings and structures accessory to any of the foregoing listed permitted uses are permitted provided such are in accordance with the provisions of Section 5.1 hereof.

4.19.2 REGULATIONS FOR PERMITTED NON-RESIDENTIAL USES

a. Minimum Lot Area Requirement

| | | |
|--------------------|--------------------------------------------------------------|---------------------|
| (B/L No. 82-27) | i. With Public Piped Water and Sanitary Sewage System | 550 square metres |
| | ii. With Public Piped Water and Private Effluent Disposal | 2,050 square metres |
| | iii. With Private Drilled Well and Private Effluent Disposal | 3,000 square metres |

b. Minimum Lot Frontage Requirement

| | | |
|--------------------|--------------------------------------------------------------|-----------|
| (B/L No. 82-27) | i. With Public Piped Water and Sanitary Sewage System | 30 metres |
| | ii. With Public Piped Water and Private Effluent Disposal | 45 metres |
| | iii. With Private Drilled Well and Private Effluent Disposal | 45 metres |

4: ZONE PROVISIONS**4.19 URBAN INDUSTRIAL (M2) ZONE**

- | | | |
|----|-------------------------------|-----------|
| c. | Minimum Yard Requirements | |
| | i. Front Yard Depth | 12 metres |
| | ii. Exterior Side Yard Width | 12 metres |
| | iii. Interior Side Yard Width | 6 metres |
| | iv. Rear Yard Depth | 15 metres |

d. Special Yard Provisions

Notwithstanding the yard requirements set forth under Section 4.19.2 c. hereof, to the contrary, where the interior side lot line or rear lot line abuts a lot in a Residential Zone the minimum yard requirement for the yard so abutting shall be 20 metres.

- | | | |
|----|-------------------------------------------|-------------|
| e. | Maximum Lot Coverage of All Buildings | 50 per cent |
| f. | Minimum Setback from Street Centreline | |
| | i. Provincial Highway | 30 metres |
| | ii. Regional Road - Type "A" | 30 metres |
| | iii. Regional Road - Type "B" | 25 metres |
| | iv. Township Road | 22 metres |
| g. | Minimum Landscaped Open Space Requirement | 10 per cent |
| h. | Maximum Height of Buildings | 12 metres |

4.19.3 REGULATIONS FOR OUTSIDE STORAGE

Within the Urban Industrial (M2) Zone, no portion of any lot may be used for the outside storage of goods or materials except in accordance with the following provisions:

- a. such outside storage of goods or materials is accessory to the permitted use of the main or principal building on the lot;
- b. such outside storage of goods or materials is located behind the front wall of the main or principal building facing any street in compliance with all the yard and setback requirements.
- c. such outside storage of goods or materials does not cover more than 30 per cent of the lot area, or cover an area which is in excess of twice the ground floor area of the main or principal building on the lot, whichever is the lesser; and
- d. any portion of a lot used for the outside storage of goods or material shall be effectively screened from permitted uses on adjoining residential uses and public streets adjoining the lot by buildings, or is enclosed by a planting strip in accordance with the provisions of this By-law, or is enclosed with a closed wooden, plastic and/or metal fence extending at least 2 metres in height from the ground.

4.19.4 PERFORMANCE STANDARDS

(B/L No.
87-72)

Notwithstanding any provisions of this By-law, to the contrary, no use shall be permitted from its nature or operation creates a nuisance or is offensive by reason of the emission of gas fumes, dust or objectionable odour; or which creates a nuisance or is offensive by reason of the unsightly storage of goods, wares, merchandise, salvage, refuse matter, waste or other materials. Without limiting the generality of the foregoing, no use shall be permitted which from its nature or the materials used therein is declared to be an offensive or noxious trade, business or manufacture under The Public Health Act, R.S.O., 1980, c.

4: ZONE PROVISIONS

4.19 URBAN INDUSTRIAL (M2) ZONE

409, as amended or the Regulations promulgated thereunder.

4.19.5 DRY INDUSTRIES

Only those industrial uses which use water only for the personal use of their employees, and not in conjunction with any manufacturing, processing, assembly or fabricating process shall be permitted, where not serviced by both a municipal water supply system and a municipal sanitary sewage system.

4.19.6 RESTRICTIONS ON USE OF FRONT AND EXTERIOR SIDE YARDS

Required front and exterior side yards shall be open and unobstructed by any structure or parking or loading area for motor vehicles except that such yards may be used for the purpose of visitor parking in accordance with the provisions of Section 5.15 hereof.

4.19.7 PLANTING STRIP REQUIREMENTS

Where the interior side or rear lot line of a lot within the Urban Industrial (M2) Zone abuts a Residential Zone, an area adjoining such abutting lot line shall be used for no other purpose than for a planting strip in accordance with the requirements of Section 5.17 hereof.

4.19.8 GENERAL ZONE PROVISIONS

All provisions of Section 5 of this By-law where applicable to the use of any land, building or structure permitted within the Urban Industrial (M2) Zone shall apply and be complied with.

4.19.9 SPECIAL ZONE CATEGORIES - URBAN INDUSTRIAL (M2) ZONE

4.19.9.1 URBAN INDUSTRIAL EXCEPTION No. 1 (M2-1) ZONE

(B/L No. 89-93) *Deleted in its entirety*

4.19.9.2 URBAN INDUSTRIAL EXCEPTION NO. 2 (M2-2) ZONE

Notwithstanding the uses permitted in the Urban Industrial (M2) Zone of this By-law, to the contrary, within the Urban Industrial Exception No. 2 (M2-2) Zone, located on the north side of Maple Street, on those lands legally described as being part of Lot 41, and part of the west half of Lot 42, of Block H, on Municipal Plan No. 83, south of the Canadian National Railway line, and shown on Schedule "A1" hereof, only the light manufacturing, processing and assembling of products, including wood products shall be permitted. No outside storage of goods, products or articles are permitted.

4.19.9.3 URBAN INDUSTRIAL EXCEPTION NO. 3 (M2-3) ZONE

(B/L Nos. 95-082 96-085) a. Within the Urban Industrial Exception No. 3 (M2-3) Zone, located in Part of Lot 26, Concession 6, in the Township of Uxbridge, the applicable provisions of the Urban Industrial (M2) Zone shall apply save and except as specifically noted below in which case the following provisions shall apply and be complied with:

- i. Only Permitted Non-Residential Uses
 - a builder's supply and lumber outlet including the outside storage

4: ZONE PROVISIONS

4.19 URBAN INDUSTRIAL (M2) ZONE

- and display of goods and materials; and
• a public use in accordance with the provisions of Section 5.18 of Zoning By-law No. 81-19, as amended.
- ii. Minimum Lot Area Requirement one (1) hectare
- iii. Region of Durham sewer and water services shall be provided to the lands.
- iv. Maximum Lot Coverage of all Buildings and Structures 25 percent
- v. Maximum Lot Coverage of all pavement and hard surfaced areas 15 percent
- vi. Maximum Lot Coverage of all Outside Storage and Display Areas 35 percent.

4.19.9.4 URBAN INDUSTRIAL EXCEPTION NO. 4 (M2-4) ZONE

(B/L Nos. 2004-136, 2008-162) Notwithstanding the provisions of Section 4.19.1 b. and any other provisions of Zoning By-law No.81-19, as amended, to the contrary, within the Urban Industrial Exception No. 4 (M2-4) Zone, located at 141 Reach Street, on lands legally described as comprising Parts 3, 4, 5, 6 and 7, Plan 40R-983, save and except Parts 1 and 2, Plan 40R-14992, in the Township of Uxbridge (former Town of Uxbridge portion), the provisions of the Urban Industrial (M2) Zone, of Zoning By-law No. 81-19, as amended, shall apply and be complied with save and except as specifically noted below in which case the following provisions shall apply and be complied with:

- i. Additional Permitted Uses
 - a place of worship;
 - a commercial recreational facility which shall be limited to a fitness centre, karate, dance, yoga, hockey training facility, live theatre and bowling.

For the purposes of the M2-4 Zone, the maximum combined gross floor area of all of the uses listed in paragraph (i) of this Section 4.19.9.4 shall be 4300 square metres.

- (B/L Nos. 2006-033, 2007-157, 2009-089) ii. Other Permitted Uses
 - a. business, professional or administrative office
 - b. day nursery
 - c. research and development uses

For the purposes of the M2-4 Zone, a day nursery shall be defined as a day nursery operated for pre-school and school age children within the meaning of The Day Nurseries Act, R.S.O, 1990, c. D.2, as amended.

- iii. Gross Leasable Floor Area
 - a. business, professional or administrative office 95 m²
 - b. day nursery 710 m²

4.19.9.5 URBAN INDUSTRIAL EXCEPTION NO. 5 (M2-5) ZONE

(B/L Nos. 085, 138) Within the Urban Industrial Exception No. 5 (M2-5) Zone located in Part of Lot 27, 2012- Concession 6 (Uxbridge Urban Area), Lot 9, Plan 40M-1181, Township of Uxbridge, and 2012- shown on Schedule 'A1' and 'A2' of Zoning By-law 81-19, as amended, the following 2012-187) additional uses shall be permitted subject to the applicable provisions of the Urban Industrial (M2) Zone

4: ZONE PROVISIONS

4.19 URBAN INDUSTRIAL (M2) ZONE

- i. Commercial recreation facility;
- ii. Research and development uses;
- iii. Conference, education and training uses;
- iv. Data processing uses; and,
- v. Service industrial uses.
- vi. Business, professional or Administrative Office

4: ZONE PROVISIONS

4.20 RURAL RESOURCE EXTRACTION (M3 ZONE)

4.20.1 PERMITTED USES

(B/L No. 99-030) No person shall within an Rural Resource Extraction (M3) Zone use any land or erect, alter or use any building or structure except for one or more of the following uses:

- a. Residential Uses
 - Prohibited
- b. Non-Residential Uses
 - i. an aggregate storage area;
 - ii. conservation, forestry and reforestation;
 - iii. a farm;
 - iv. a pit;
 - v. a portable processing plant; and
 - vi. a public use in accordance with the provisions of Section 5.18 hereof.

(B/L. Nos. 2010-079 2011-036) c. Accessory Uses
 Uses, buildings and structures accessory to any of the foregoing listed permitted uses provided such are in accordance with the provisions of Section 5.1 hereof including a home occupation on a farm in accordance with the provisions of Section 5.10 hereof, and a home industry on a farm in accordance with section 5.30 hereof.

4.20.2 REGULATORY PROVISIONS FOR PERMITTED USES

- a. Minimum Yard Requirements
 - i. Front Yard Depth 30 metres
 - ii. Exterior Side Yard Width 30 metres
 - iii. Interior Side Yard Width 15 metres
 - iv. Rear Yard Depth 15 metres

(B/L No. 99-030) b. Special Yard Provisions

- i. Notwithstanding the minimum yard requirements of Section 4.20.2 a. hereof, to the contrary, within the Rural Resource Extraction (M3) Zone no building or portable processing plant or aggregate storage area shall be located on the pit property within 90 metres of the boundary of any abutting property zoned within a Residential Zone or of a dwelling house on adjacent lands held under distinct and separate ownership, which dwelling house existed at the date of passing of this By-law.
- ii. Where an interior side yard or rear yard of a property in an Rural Resource Extraction (M3) Zone abuts an interior side yard or rear yard of lands held under distinct and separate ownership which are also zoned within an Rural Resource Extraction (M3) Zone or Aggregate Processing (M5) Zone, no interior side or rear yard shall be required where the interior side or rear lot lines or portions thereof so abut provided the adjoining owners agree to dispense therewith.

c. Minimum Setback from Street Centreline

- (B/L No. 82-27) i. Provincial Highway 48 metres
- ii. Regional Road - Type "A" 48 metres

4: ZONE PROVISIONS

4.20 RURAL RESOURCE EXTRACTION (M3 ZONE)

- iii. Regional Road - Type "B" 43 metres
- iv. Township Road 40 metres
- d. Maximum Height of Portable Processing Plants 21.5 metres
- e. Maximum Height of Buildings 12 metres

4.20.3 PLANTING STRIP AND FENCING REQUIREMENTS

(B/L No. 87-72) Planting strips, berms and fences shall be provided in accordance with the provisions of The Pits and Quarries Control Act, R.S.O., 1980, c. 378, as amended, or replaced, and the Regulations promulgated thereunder.

4.20.4 GENERAL ZONE PROVISIONS

(B/L No. 99-030) All provisions of Section 5 of this By-law where applicable to the use of any land, building or structure permitted within the Rural Resource Extraction (M3) Zone shall apply and be complied with.

4.20.5 SPECIAL ZONE CATEGORIES - RURAL RESOURCE EXTRACTION (M3) ZONE

(B/L No. 99-030)

4.20.5.1 RURAL RESOURCE EXTRACTION EXCEPTION NO. 1 (M3-1) ZONE

(B/L No. 99-030) In addition to all the uses permitted in the Rural Resource Extraction (M3) Zone of this By-law, within the Rural Resource Extraction Exception No. 1 (M3-1) Zone, located in part of Lot 16, Concession V, and part of Lots 18 and 19, Concession VII, in the former Township of Uxbridge, and shown on Schedule "A3" hereof, a contractor's yard, including outside storage, shall also be permitted, in accordance with the zone provisions of the M3 Zone.

4.20.5.2 RURAL RESOURCE EXTRACTION EXCEPTION NO. 2 (M3-2) ZONE

(B/L No. 99-030) Notwithstanding the provisions of Sections 4.20.1, 4.20.2, 4.20.3 and 5.14 of this By-law, to the contrary, within the Rural Resource Extraction Exception No. 2 (M3-2) Zone, located in part of Lot 20, Concession IV, in the former Township of Uxbridge, as shown on Schedule "A3" hereof, all provisions of the Rural Resource Extraction (M3) Zone shall apply save and except the following provisions which shall apply:

- a. Only Uses Permitted
 - All uses permitted within the M3 Zone save and except a portable processing plant.
- b. Special Yard Provisions
 - i. No edge or rim of a pit nor any stockpiling operation associated therewith, shall be located within 90 metres of a dwelling house or dwelling unit on another lot.
- c. Planting Strips
 - Where a portion of the M3-2 Zone abuts a public street or highway (save and except roads within the pit property), a buffer screen shall be provided and maintained in

4: ZONE PROVISIONS

4.20 RURAL RESOURCE EXTRACTION (M3 ZONE)

the M3-2 Zone property within 15 metres of the boundary thereof which abuts said public street or highway, in accordance with the following provisions:

i. Planting Strip

A planting strip shall consist of at least 4 staggered rows of trees, having a minimum height at planting of 2 metres, with 2 metre centres within each row, with each tree of a type which will attain a normal height of at least 6 metres; or

ii. Embankment

An embankment may be substituted in lieu of the planting strip and the top of such embankment shall not be less than 2 metres in height and not more than 3 metres in height, above the undisturbed surface of the adjoining public street or highway allowance, with maximum side slopes of 2 ½ to 1. The embankment shall be graded, properly drained and seeded with perennial grass; or

iii. Planting Strip and Embankment Combination

A combination of both a planting strip and an embankment may be utilized, in accordance with the standards as set out in Clauses i. and ii. above, provided such combination thereof has a minimum height of at least 2 metres at the time of preparation.

iv. Fencing

In addition to the above, every owner or operator of an M3-2 Zone property, shall erect and maintain a fence, which is in accordance with all other relevant Municipal By-laws, which follows the contours of the surface of the ground on the perimeter of the area to be used for the pit operation.

d. Access Road

No access to or egress from the lands on the north side of the lands within the M3-2 Zone onto the Twentieth Side Road shall be permitted. All vehicular traffic shall enter into and exit from the lands within the M3-2 Zone through the property located immediately to the east onto old Provincial Highway No. 47.

4.20.5.3 RURAL RESOURCE EXTRACTION EXCEPTION NO. 3 (M3-3) ZONE

(B/L No. 99-030)

Notwithstanding the provisions of Sections 4.20.2 and 4.20.3 of this By-Law to the contrary, within the Rural Resource Extraction Exception No. 3 (M3-3) Zone, located in part of Lot 14, Concession V, in the former Township of Uxbridge, and shown on Schedule "A4" hereof, all of the provisions of the Rural Resource Extraction (M3) Zone shall apply save and except the following provisions which shall apply:

a. Special Yard Provisions

i. No edge or rim of a pit nor any stockpiling operation associated therewith, shall be located within 90 metres of a dwelling house or dwelling unit or another lot; and

ii. No portable processing plant shall be located within 105 metres of a front, exterior side or side lot line or within 75 metres of a rear lot line, of the lot on which it is located, and, in any event, not within 215 metres of a dwelling house or dwelling unit on an adjacent lot.

4: ZONE PROVISIONS

4.20 RURAL RESOURCE EXTRACTION (M3 ZONE)

iii. The intersection of any driveway and Regional Road No. 1 shall be a minimum of 60 metres from the area marked "X" on Schedule "A4" hereof.

(B/L No. 81-60)

iv. The minimum setback provisions of Section 4.20.2.c. hereof shall not apply to those lands within the M3-4 Zone.

b. Yard Adjacent Area "X"

No person shall, within 45 metres of the area marked "X" on Schedule "A4" hereof, use land for any purpose except in accordance with the provisions of Section 4.20.5.2 c. hereof.

c. Planting Strips

In accordance with the provisions of Section 4.20.5.2 c. hereof.

4.20.5.4 RURAL RESOURCE EXTRACTION EXCEPTION NO. 4 (M3-4) ZONE

(B/L No. 99-030)

Notwithstanding the provisions of Section 4.20.2, 4.20.3 and 5.14 of this By-law, to the contrary within the Rural Resource Extraction Exception No. 4 (M3-4) Zone, located in part of Lots 11 and 12, and all of Lot 13, all in Concession VI, in the former Township of Uxbridge, and shown on Schedule "A3" hereof, all provisions of the Rural Resource Extraction (M3) Zone shall apply save and except the following provisions which shall apply:

a. Special Yard Provisions

In accordance with Section 4.20.5.3 a.i and ii. hereof.

b. Yard Adjacent Area "Y"

(B/L No. 82-39)

No person shall, within 46 metres of the areas marked "Y" on Schedule "A3" hereof, use land for any purpose except in accordance with the provisions of Section 4.20.5.2 c. hereof, save and except for one internal road between the M3-4 Zone in Lot 11 and the M3-4 Zone in Lot 12, Concession VI.

c. Planting Strips

In accordance with the provisions of Section 4.20.5.2 c. hereof.

d. Access Driveway

(B/L No. 82-39)

Within the M3-4 Zone there shall not be more than one driveway which driveway only provide access east from the lands to the Township Road Allowance between Concessions VI and VII, and such shall be located north of the line between Lots 12 and 13, Concession VI and the intersection of such driveway with the Township Road will not be closer than 60 metres to the line between Lots 12 and 13, Concession VI.

(B/L No. 81-60)

e. Setback

The minimum setback provisions of Section 4.20.2.c. hereof shall not apply to those lands within the M3-4 Zone.

f. RURAL RESOURCE EXTRACTION EXCEPTION NO. 4 (M3-4) ZONE

4: ZONE PROVISIONS

4.20 RURAL RESOURCE EXTRACTION (M3 ZONE)

(B/L Nos. 2001-051, 2002-014, 2011-036) a) Within the Rural Resource Extraction Exception No. 4 (M3-4) Zone, located in part of Lot 12, Concession 6, in the Township of Uxbridge, and shown on Schedule "A3" of Zoning By-law No. 81-19, as amended the applicable Zone Provisions of the Rural Resource Extraction (M3) Zone and the Rural Resource Exception No. 4 (M3-4) Zone shall apply and be complied with.

4.20.5.5 RURAL RESOURCE EXTRACTION EXCEPTION NO. 5 (M3-5) ZONE

(B/L Nos. 83-35, 99-030) Notwithstanding the provisions of Section 4.20.2 of Restricted Area By-law No. 81-19, as otherwise amended, to the contrary, within the Rural Resource Extraction Exception No. 5 (M3-5) Zone, located in part of Lots 7 and 8, Concession IV, in the former Township of Uxbridge, all of the provisions of the Rural Resource Extraction (M3) Zone shall apply save and except for the following provisions which shall apply:

a. Special Yard Provisions

No edge or rim of a pit nor any stockpiling operation associated therewith shall be permitted within a minimum of a 90 metre radius of the south-east and north-east corners of the M3-5 Zone. Such lands shall only be used for tree planting, berms and required fencing.

b. No portable processing plant shall be located within 105 metres of a front, side or rear lot line within the M3-5 Zone, and, in any event, not within 215 metres of a dwelling house located on an adjacent lot.

c. Maximum Height of Stockpile 8 metres

d. Maximum Height of Processing Equipment 9 metres

4.20.5.6 RURAL RESOURCE EXTRACTION EXCEPTION NO. 6 (M3-6) ZONE

(B/L Nos. 87-09, 99-030) Notwithstanding the provisions of Section 5.11 and 5.15, or any other provision of Zoning By-law No. 81-19, as otherwise amended, to the contrary, within the Rural Resource Extraction Exception No. 6 (M3-6) Zone, located in part of Lot 11, Concession IV, in the former Township of Uxbridge, all provisions of the Rural Resource Extraction (M3) Zone shall apply save and except that no motor vehicle access to and from the Rural Resource Extraction Exception No. 6 (M3-6) Zone shall be allowed from the Township Road Allowances between Concessions III and IV or between Lots 10 and 11.

4.20.5.7 [Deleted by By-law 2007-131]

4.20.5.8. [Empty]

4.20.5.9. RURAL RESOURCE EXTRACTION EXCEPTION NO. 9 (M3-9) ZONE

(B/L Nos. 97-013, 99-030, 2011-036) Notwithstanding the provisions of Section 4.20.2 i. and iii., 5.11 and 5.15 of Zoning By-law 81-19, as otherwise amended, to the contrary, within the Rural Resource Extraction Exception No. 7 (M3-9) Zone, located in part of Lot 13, Concession 4, in the Township of Uxbridge (former Township of Uxbridge portion) all provisions of the Rural Resource Extraction (M3) Zone shall apply and be complied with in the By-law save and except as specifically noted below in which case the following provisions shall apply and be complied with:

- i. Minimum Excavation setback or yard width from:
 - Fourth Concession Road Allowance in north half of

4: ZONE PROVISIONS

4.20 RURAL RESOURCE EXTRACTION (M3 ZONE)

Lot 13, Concession 4 175 metres

- Lot line of adjacent lot in Rural (RU) Zone in north half of Lot 13, Concession 4 50 metres
- Lot line of adjacent lot in Rural (RU) Zone in Lot 12, Concession 4 35 metres

ii. Motor Vehicle Access

Motor vehicle access to and from the Rural Resource Extraction Exception No. 9 (M3-9) Zone shall not be permitted from the Road Allowance between Concessions 3 and 4.

4.20.5.10 RURAL RESOURCE EXTRACTION EXCEPTION NO. 10 (M3-10) ZONE

(B/L No. 2004-211)

No person shall, within the Rural Resource Extraction Exception No. 10 (M3-10) Zone located in Part of Lot 22, Concession III, in the township of Uxbridge, use any land or erect, alter or use any building or structure except those uses, buildings or structures permitted in accordance with the zone provisions of the rural Resource Extraction 'M3' zone, save and except the following special provisions which shall also apply and be complied with:

- i. Minimum setback of the edge or rim of a pit from the East lot line: 15 metres
- ii. Minimum setback of the edge or rim of a pit from the South lot line 30 metres

iii. A landscaped berm shall be provided as follows:

- the southern edge of the berm shall be set back a minimum of 30 metres from the southern property boundary;
- the eastern edge of the berm shall be set back a minimum of 15 metres from the eastern property boundary;
- the southern portion of the berm shall extend to the west boundary of the M3-10 Zone; and,
- the eastern portion of the berm shall be setback a maximum of 130 metres from the north property boundary.

iv. Motor Vehicle Access:

No direct motor vehicle access from Concession Road 3 to and from the lands zoned 'M3-10' shall be permitted within any portion of Lot 22, Concession III.

v. The Special Yard provisions of Section 4.20.2.b.i. shall be applicable in the M3-10 Zone with the exception that the setback shall be a minimum of 60 metres.

4.20.5.11 RURAL RESOURCE EXCEPTION NO. 11 (M3-11) ZONE

(B/L No. 2010-051 2010-158)

- a. Within the Rural Resource Exception No. 11 (M3-11) Zone located in Part of Lot 15, Concession 5, (Uxbridge) in the Township of Uxbridge, the uses permitted and the regulations the uses are subject to are identified in subsection b. of Section 4.20.5.11.

4: ZONE PROVISIONS**4.20 RURAL RESOURCE EXTRACTION (M3 ZONE)**

- b. Notwithstanding the provisions of Sections 4.20.1 to 4.20.3 inclusive of Zoning By-law 81-19, as otherwise amended to the contrary, the following provisions shall apply and be complied with, with respect to the lands in the M3-11 Zone.

PERMITTED USES

The following uses are permitted, in addition to the uses in Section 4.20.1.

- i. a concrete batching plant accessory to a licensed operating pit;

REGULATIONS FOR PERMITTED USES

- i. The regulations of Section 4.20.2 a., b., c., and d. and 4.20.3 shall apply to the lands within the Rural Resource Extraction No. 11 (M3-11) Zone provided that the lands in the M3-11 Zone and the Rural Resource Extraction (M3) Zone in the same lot located in Part of Lot 19, Concession 5, in the Township of Uxbridge, and shown on Schedule 'A3' of Zoning By-law 81-19, as amended, shall be treated as one lot for the purpose of applying the regulations to the M3-11 and M3 Zones.
- ii. The maximum height for buildings in the M3-11 Zone - 15 metres
- iii. The regulations of Section 5, General Zone Provisions, shall also apply to the lands in the M3-11 Zone.

4.20.5.12 RURAL RESOURCE EXCEPTION NO. 12 (M3-12) ZONE

(B/L Nos.
2013-166
2015-086)

Within the Rural Resource Exception No. 12 (M3-12) Zone located in Part of Lots 10 and 11 and part of the Road Allowance between Lots 10 and 11, Concession 4, Township of Uxbridge, and shown on Schedule 'A3' of Zoning By-law 81-19, as amended, notwithstanding the provisions of Sections 4.20.1 and 4.20.3 of the Zoning By-law 81-19, as otherwise amended to the contrary, the following provisions shall apply and be complied with respect to the lands in the Rural Resource Extraction Exception No. 12 (M3-12) Zone;

ONLY PERMITTED USES

- i. a pit licensed under the Aggregate Resources Act;
- ii. Conservation, forestry and reforestation or similar passive uses that provide for the preservation and management of the natural environment;
- iii. A farm;
- iv. A public use in accordance with the provisions of Section 5.18 hereof; and,
- v. Accessory uses to the pit use and other permitted uses including a portable screening plant, and aggregate storage areas.

ACCESS RESTRICTIONS

Notwithstanding any other provisions of this By-law, no motor vehicle access to a pit in the M3-12 Zone shall be permitted from the 4th Concession Road or the Road Allowance between Lots 10 and 11, Concession 4.

OTHER REGULATIONS

The regulations of Section 4.20.2 shall apply. The regulations of Section 4.20.3 are not applicable.

4.20.5.13 RURAL RESOURCE EXCEPTION NO. 13 (M3-13) ZONE

4: ZONE PROVISIONS**4.20 RURAL RESOURCE EXTRACTION (M3 ZONE)**

B/L No
2016-061
2017-191)

Within the Rural Resource Extraction Exception No. 13 (M3-13) Zone located in Part of Lot 20, Concession 4, Township of Uxbridge, and shown on Schedule "A3" of Zoning By-law 81-19, as amended, notwithstanding the provisions of Sections 4.20.1 and 4.20.3 of Zoning By-law 81-19, as otherwise amended to the contrary, the following provisions shall apply and be complied with respect to the lands in the Holding Rural Resource Extraction Exception No. 13 ((H) M3-13) Zone:

ONLY PERMITTED USES

- i. A pit licensed under the Aggregate Resources Act;
- ii. Conservation, forestry and reforestation or similar passive uses that provide for the preservation and management of the natural environment including environmental monitoring;
- iii. A farm;
- iv. A public use in accordance with the provisions of Section 5.18 hereof; and,
- v. Accessory uses to the pit use and the other permitted uses including recycling limited to recycling of clean concrete free of any other material including soil, portable processing plant and aggregate storage areas.

ACCESS RESTRICTIONS

Notwithstanding any other provisions of this By-law, no motor vehicle access to a pit in the M3-13 Zone shall be permitted from the 4th Concession Road other than an access for 911 emergencies only. All motor vehicle access shall be through the lands to the east zoned "M3" and "M3-2" as of June 27, 2016 from Old Highway 47.

OTHER REGULATIONS

The regulations of Section 4.20.2 and 4.20.3 shall apply with the exception that no rear yard shall be required.

4.20.5.14 RURAL RESOURCE EXTRACTION EXCEPTION NO. 14 (M3-14) ZONE

(B/L No.
2020-142
2021-096)

Within the Rural Resource Extraction Exception No. 14 (M3-14) Zone located in Part of Lot 15, Concessions 7 and 8, Part of Road Allowance between Concessions 7 and 8, and Part of Road Allowance between Lots 15 and 16, Concessions 7 and 8, Township of Uxbridge, and shown on Schedule "A3" of Zoning By-law 81-19, as amended, notwithstanding the provisions of Sections 4.20.1 and 4.20.3 of Zoning By-law 81-19, as otherwise amended to the contrary, the following provisions shall apply and be complied with respect to the lands in the Rural Resource Extraction Exception No. 14 (M3-14) Zone:

ONLY PERMITTED USES

- i. A pit licensed under the Aggregate Resources Act;
- ii. Conservation, forestry and reforestation or similar passive uses that provide for the preservation and management of the natural environment including environmental monitoring;
- iii. A farm;
- iv. A public use in accordance with the provisions of Section 5.18 hereof; and,
- v. Accessory uses to the pit use and the other permitted uses including recycling limited to recycling of clean concrete free of any other material including soil and pre-crushed, reused aggregate material for blending purposes, portable processing plant and aggregate storage areas.

OTHER REGULATIONS

The regulations of Section 4.20.2 and 4.20.3 shall apply with the exception that yard shall be required along the north property line.

4: ZONE PROVISIONS

4.20 RURAL RESOURCE EXTRACTION (M3 ZONE)

4.20.5.15 RURAL RESOURCE EXTRACTION EXCEPTION NO. 15 (M3-15) ZONE

(B/L No. 2021-143) Within the Rural Resource Extraction Exception No. 15 (M3-15) Zone located in Part of Lot 19, Concession 4, Township of Uxbridge, and shown on Schedule “A3” of Zoning By-law 81-19, as amended, all the provisions of the Rural Resource Extraction (M3) Zone found in Sections 4.20.1, 4.20.2, 4.20.4 and 4.20.5 of Zoning By-law 81- 19, as otherwise amended, shall apply and be complied with. However, in addition the following uses shall be permitted:

Associated uses to a pit including aggregate transfer station, and importation of aggregate and concrete for recycling and resale.

4: ZONE PROVISIONS

4.21 WASTE DISPOSAL INDUSTRIAL (M4) ZONE

4.21.1 PERMITTED USES

No person shall within the Waste Disposal Industrial (M4) Zone use any land or erect, alter or use any building or structure except for one or more of the following uses:

- a. Residential Uses
Prohibited
- b. Non-Residential Uses
 - i. a public use in accordance with the provisions of Section 5.18 hereof;
 - ii. a sanitary landfill operation; and
 - iii. sewage treatment facilities or a sewage treatment plant.
- c. General Prohibition

Notwithstanding any other provision of this By-law, to the contrary, no lands, plants or facilities in the Waste Disposal Industrial (M4) Zone shall be used for the disposal or treatment of liquid industrial wastes, save and except a sewage treatment plant which treats liquid industrial wastes originating from industrial operations directly connected to the sewage system.

- d. Accessory Uses

Uses, building and structures accessory to any of the foregoing listed permitted uses provided such are in accordance with the provisions of Section 5.1 hereof.

4.21.2 REGULATIONS FOR PERMITTED USES

- a. Minimum Yard Requirements
 - i. All Yards 50 metres
- b. Minimum Setback From Street Centreline
 - i. Provincial Highway 68 metres
 - ii. Regional Road - Type "A" 68 metres
 - iii. Regional Road - Type "B" 63 metres
 - iv. Township Road 60 metres
- c. Maximum Height of Buildings 12 metres

4.21.3 GENERAL ZONE PROVISIONS

All provisions of Section 5 of this By-law where applicable to the use of any land, building or structure permitted within the Waste Disposal Industrial (M4) Zone shall apply and be complied with.

4.21.4 SPECIAL ZONE CATEGORIES - WASTE DISPOSAL INDUSTRIAL (M4) ZONE

4.21.4.1 WASTE DISPOSAL INDUSTRIAL EXCEPTION NO. 1 (M4-1) ZONE

Notwithstanding the uses permitted in the Waste Disposal Industrial (M4) Zone of this By-law, to the contrary, within the Waste Disposal Industrial Exception No. 1 (M4-1) Zone, located in part of Lot 34, Concession VIII, in the former Township of Uxbridge, and shown

4: ZONE PROVISIONS

4.21 WASTE DISPOSAL INDUSTRIAL (M4) ZONE

on Schedule "A2" hereof, only a building, for the storage of equipment and vehicles, accessory and incidental to the waste disposal operation located in part of Lot 34, Concession VIII, in the Township of Uxbridge, shall be permitted.

4.21.4.2 WASTE DISPOSAL INDUSTRIAL EXCEPTION NO. 2 (M4-2) ZONE

(B/L No. 89-134) Notwithstanding the provisions of Sections 4.21.1, 4.21.2, and 4.21.3 of the Zoning By-law 81-19 as amended, to the contrary, within the M4-2 Zone, only buildings or structures lawfully in existence as of the 13th day of November, 1989 shall be permitted, and that no new structures or buildings shall be permitted except a carport, porch or shed, for which the Lake Simcoe Region Conservation Authority has issued a permit.

4: ZONE PROVISIONS**4.22 AGGREGATE PROCESSING (M5) ZONE****4.22.1 PERMITTED USES**

No person shall within an Aggregate Processing (M5) Zone use any land or erect, alter or use any building or structure except for one or more of the following uses:

- a. Residential Uses
 - Prohibited
- b. Non-Residential Uses
 - i. an aggregate crushing and screening plant;
 - ii. an aggregate storage area;
 - iii. a concrete batching plant;
 - iv. conservation, forestry and reforestation;
 - v. a crushing plant;
 - vi. a farm;
 - vii. a pit;
 - viii. a permanent processing plant;
 - ix. a portable processing plant; and
 - x. a public use in accordance with the provisions of Section 5.18 hereof.
- c. Accessory Uses

(B/L Nos.
2010-079
2011-036)

Uses, buildings and structures accessory to any of the foregoing listed permitted uses in accordance with the provisions of Section 5.1 hereof including a home occupation on a farm in accordance with the provisions of Section 5.10 hereof, and a home industry on a farm in accordance with Section 5.30 hereof.

4.22.2 REGULATIONS FOR PERMITTED USES

- a. Minimum Yard Requirements
 - i. Front Yard Depth 30 metres
 - ii. Exterior Side Yard Width 30 metres
 - iii. Interior Side Yard Width 15 metres
 - iv. Rear Yard Depth 15 metres

(B/L No.
99-030)

- b. Yard Exception
 - i. Where an interior side yard or rear yard of a property in an Aggregate Processing (M5) Zone abuts an interior side yard or rear yard of lands held under distinct and separate ownership which are also zoned within an Rural Resource Extraction (M3) Zone, or Aggregate Processing (M5) Zone, no interior side or rear yard shall be required where the interior side or rear lot lines or portions thereof so abut, provided that the adjoining owners agree to dispense therewith.
 - ii. Notwithstanding the minimum yard requirements of Section 4.22.2 a. hereof, within the Aggregate Processing (M5) Zone, no building, plant or aggregate storage area shall be located within 90 metres of lands zoned within a Residential Zone or of a dwelling house located on adjacent lands held under distinct and separate ownership, which dwelling house existed at the date of passing of this By-law.
- c. Minimum Setback from Street Centreline
 - i. Provincial Highway 48 metres
 - ii. Regional Road - Type "A" 48 metres

4: ZONE PROVISIONS**4.22 AGGREGATE PROCESSING (M5) ZONE**

| | | |
|------|----------------------------------------------|-------------|
| iii. | Regional Road - Type "B" | 43 metres |
| iv. | Township Road | 40 metres |
| d. | Maximum Height of Portable Processing Plants | 21.5 metres |
| e. | Maximum Height of Other Permitted Plants | 30.5 metres |
| f. | Maximum Height of Permitted Buildings | 12 metres |

4.22.3 PLANTING STRIP AND FENCING REQUIREMENTS

Planting strips, berms and fences shall be provided in accordance with the provisions of The Pits and Quarries Control Act, 1971, S.O. 1971, as amended, and the Regulations promulgated thereunder.

4.22.4 GENERAL ZONE PROVISIONS

All provisions of Section 5 of this By-law where applicable to the use of any land, building or structure permitted within the Aggregate Processing (M5) Zone shall apply and be complied with.

4.22.5 SPECIAL ZONE CATEGORIES - AGGREGATE PROCESSING (M5) ZONE**4.22.5.1 AGGREGATE PROCESSING EXCEPTION NO. 1 (M5-1) ZONE**

In addition to the uses permitted in the Aggregate Processing (M5) Zone, of this By-law, other than a concrete batching plant, which shall not be permitted, within the Aggregate Processing Exception No. 1 (M5-1) Zone, located in part of Lots 18 and 19, Concession VII, in the former Township of Uxbridge, and shown on Schedule "A3" hereof, an asphalt plant shall also be permitted provided all applicable zone provisions of the M5 Zone are complied with.

4.22.5.2 AGGREGATE PROCESSING EXCEPTION NO. 2 (M5-2) ZONE

Notwithstanding the uses permitted in the Aggregate Processing (M5) Zone of this By-law, to the contrary, within the Aggregate Processing Exception No. 2 (M5-2) Zone, located in part of Lot 26, Concession V, in the former Township of Uxbridge, and shown on Schedule "A3" hereof, only a concrete batching plant is permitted.

4.22.5.3 AGGREGATE PROCESSING EXCEPTION NO. 3 (M5-3) ZONE

Notwithstanding the uses permitted in the Aggregate Processing (M5) Zone of this By-law, to the contrary, within the Aggregate Processing Exception No. 3 (M5-3) Zone, located in part of Lot 13, Concession IV, in the former Township of Uxbridge, and shown on Schedule "A3" hereof, only the following uses shall be permitted:

- a. an aggregate crushing and screening plant;
- b. an aggregate storage area;
- c. conservation, forestry and reforestation;
- d. a crushing plant;
- e. a farm;
- f. a permanent processing plant;
- g. a pit;
- h. a portable processing plant;
- i. an accessory office;
- j. a weigh scale; and
- k. an enclosed accessory repair shop and fuel pumps.

4: ZONE PROVISIONS**4.22 AGGREGATE PROCESSING (M5) ZONE****4.22.5.4 AGGREGATE PROCESSING EXCEPTION NO. 4 (M5-4) ZONE**

Notwithstanding the uses permitted in the Aggregate Processing (M5) Zone of this By-law, to the contrary, within the Aggregate Processing Exception No. 4 (M5-4) Zone, located in part of Lot 19, Concession II, in the former Township of Uxbridge, and shown on Schedule "A3" hereof, only the following uses shall be permitted:

- a. an aggregate crushing and screening plant;
- b. an aggregate storage area;
- c. conservation, forestry and reforestation;
- d. a crushing plant;
- e. farm;
- f. a permanent processing plant;
- g. a pit;
- h. a portable processing plant;
- (B/L No. 81-35) i. an accessory office;
- j. an accessory weigh scale;
- k. accessory fuel pumps; and
- l. a radio tower together with a radio transmitter building.
- (B/L No. 81-61) m. one (1) asphalt plant and buildings, structures and uses accessory to and directly related to the operation of the said plant shall also be permitted within the M5-4 Zone, but only within the area labelled "Area 'A'" on Schedule "A3" to Restricted Area By-law No. 81-19, as amended by Restricted Area By-law No. 81-61, and provided such plant complies with all provisions of the Aggregate Processing (M5) Zone, save and except as specifically noted below:

- i. Minimum Yard Dimensions

Notwithstanding the provisions of Sections 4.22.2 a. and b., of Restricted Area By-law No. 81-19, to the contrary, the following minimum yard dimensions shall apply to the permitted asphalt plant:

- no portion of the asphalt plant shall be located within 150 metres of any dwelling house or dwelling unit.

- ii. Visual Buffering

In addition to the requirements of Section 4.22.3 entitled "PLANTING STRIP AND FENCE REQUIREMENTS", of Restricted Area By-law No. 81-19, a visual disruption of the asphalt plant structure from adjoining properties shall be created through the use of topography, berming or planting, or a combination thereof.

- (B/L No. 81-35) In addition, accessory buildings, structures and uses normally considered to be incidental and subordinate to a permitted use within the M5-4 Zone shall be permitted.

4.22.5.5 AGGREGATE PROCESSING EXCEPTION NO. 5 (M5-5) ZONE

(B/L No. 84-59) Notwithstanding the provisions of Sections 4.22.1 b. and 4.22.2 a. of Zoning By-law No. 81-19, as otherwise amended, to the contrary, within the Aggregate Processing Exception No. 5 (M5-5) Zone, located in part of Lot 13, Concession IV, in the former Township of Uxbridge, all applicable provisions of Zoning By-law No. 81-19 shall apply, save and except as specifically noted below, in which case the following provisions shall apply and be complied with:

- a. Only Non-Residential Uses Permitted
 - i. an aggregate storage area; and

4: ZONE PROVISIONS

4.22 AGGREGATE PROCESSING (M5) ZONE

ii. a public use in accordance with Section 5.18 of Zoning By-law No. 81-19.

b. Minimum Yard Requirement

No aggregate storage shall be permitted within 15.24 metres of the north and west limits of the M5-5 Zone. No yard requirements shall apply to the south and east limits of the M5-5 Zone.

4.22.5.6 AGGREGATE PROCESSING EXCEPTION NO. 6 (M5-6) ZONE

(B/L No. 87-22) In addition to those uses allowed by Section 4.22.1 of Zoning By-law No. 81-19, as otherwise amended, within the Aggregate Processing Exception No. 6 (M5-6) Zone, located in part of Lot 13, Concession VI, in the former Township of Uxbridge, the following uses shall also be permitted:

- a. an asphalt plant;
- b. a concrete block manufacturing plant;
- c. a concrete pipe manufacturing plant; and
- d. buildings, structures and uses accessory to the foregoing.

4.22.5.7 AGGREGATE PROCESSING EXCEPTION NO. 7 (M5-7) ZONE

(B/L Nos. 90-109, 91-86, 99-030, 2022-110) a. In addition to those uses allowed by Section 4.22.1 of Zoning By-law No. 81-19, as otherwise amended, within the Aggregated Processing Exception No. 7 (M5-7) Zone, located in part of Lot 16, Concession 1, in the former Township of Uxbridge, the following shall also be permitted:

- i. one gas fuelled asphalt plant;
- ii. one gas fuelled concrete batch plant;
- iii. one aggregate transfer station, and
- iv. one soil remediation and processing use in an enclosed building.

b. Regulations for Permitted Uses

(B/L No. 99-030, 2022-110) Notwithstanding the provisions of Sections 4.22.2a and 4.22.2b of Zoning By-law No. 81-19, as otherwise amended, within the Aggregate Processing Exception No. 7 (M5-7) Zone, located in part of Lot 16, Concession I, in the former Township of Uxbridge, the applicable provisions of the Rural Resource Extraction (M3) Zone and the Aggregate Processing (M5) Zone shall apply save and except as specifically noted below, in which case the following provisions shall apply and be complied with:

Minimum Yard Dimensions

- i. Front Yard Depth 40 metres
- ii. Exterior Side Yard Depth 100 metres
- iii. Rear Yard Depth 25 metres

a. Holding Aggregate Processing Exception No. 7 ((H) M5-7) Zone

No person shall within a Holding Aggregate Processing Exception No. 7 ((H) M5-7) Zone use any land or erect, alter or use any building or structure except for only those uses permitted in accordance with the Rural Resource Extraction (M3) Zone, Section 4.20 of Zoning By-law 81-19, and one gas fuelled concrete precast plant until the Holding (H) Symbol is removed by amendment to this By-law.

4: ZONE PROVISIONS**4.22 AGGREGATE PROCESSING (M5) ZONE****4.22.5.8 AGGREGATE PROCESSING EXCEPTION NO. 8 (M5-8) ZONE**

(B/L No.
2004-124
2022-110)

Within the Aggregate Processing Exception No. 8 (M5-8) Zone located on the east side of Durham Regional Road No. 30, north of Prouse Road, comprising Part of Lot 17, Concession 1 in the Township of Uxbridge, and shown on Schedule "A3" of Zoning By-law 81-19, as amended, notwithstanding any other provisions of the Aggregate Processing (M5) Zone or of Section 5, General Zone Provisions, of this By-law to the contrary, no person shall use any land or erect, alter or use any building or structure except in accordance with the following provisions:

i. PERMITTED USES

- one concrete precast plant; and,
- a public use in accordance with the provisions of Section 5.18 hereof.

ii. ACCESSORY USES

Uses, buildings and structures accessory to any of the foregoing permitted uses, as well as the permitted concrete precast plant in the M5-7 Zone are permitted subject to the following provisions:

- Such accessory uses may include open storage;
- Total lot coverage of accessory buildings and structures shall not exceed 10%; and,
- Height of accessory buildings and structures shall not exceed that for the main permitted buildings and structures.

iii. REGULATIONS FOR PERMITTED USES

- Minimum Lot Frontage Requirement 0 metres
- Minimum Yard Depth Requirements 0 metres
- Maximum Coverage 25%
- Maximum Height of Buildings 30.5 metres
- Minimum Parking Requirement 20 spaces

4: ZONE PROVISIONS

4.23 OAK RIDGES MORaine COUNTRYSIDE (ORMCO) ZONE

4.23.1 PERMITTED USES

(B/L No. 2004-192) No person shall within an Oak Ridges Moraine Countryside (ORMCO) Zone use any land, erect, alter or use any building or structure except for one or more of the following uses:

Uses existing as of November 15, 2001

4.23.2 REGULATIONS FOR PERMITTED USES

(B/L No. 2004-192) No person shall within an “ORMCO” Zone use any land or lot, or erect, alter or use any building or structure except in accordance with the provisions of the Rural (RU) Zone in Sections 4.4.2 and 4.4.3 of this By-law.

4.23.3 GENERAL ZONE PROVISIONS

(B/L No. 2004-192) All provisions of Section 5 of this By-law where applicable to the use of any land, building or structure permitted within the Oak Ridges Moraine Countryside (ORMCO) Zone shall apply and be complied with.

PART FIVE

GENERAL ZONE PROVISIONS

5. GENERAL PROVISIONS

5.1 ACCESSORY BUILDINGS, STRUCTURES AND USES

a. PERMITTED USES

(B/L No.
2010-079)

Where this By-law provides that a lot may be used or a building or structure may be erected or used for a purpose, that purpose shall include any accessory building or structure or accessory use including the storage of personal vehicles such as snowmobiles, antique cars, and recreational vehicles, but shall not include the following:

- i. any occupation for gain or profit conducted within or accessory to a dwelling unit or on such lot associated therewith, except as is specifically permitted in accordance with this By-law, or
- ii. any building used for human habitation except in accordance with this By-law, as is specifically permitted.

b. RELATION TO STREET

Except as otherwise provided herein, in all Zones, any accessory building or structure, which is not part of the principal or main building, shall be erected in conformity with the yard and setback requirements of the Zone in which such building is located, but shall not be located closer to the street line than the principal or main building on the lot.

Notwithstanding the foregoing, in the Rural (RU) Zone, a private garage may be located between the principal or main building on the lot and the street line, provided such private garage complies with the yard and setback requirements of the Zone in which such building or structure is located.

c. RELATION TO PRINCIPAL OR MAIN BUILDING

Except as may otherwise be provided herein, any accessory building or structure, which is not part of the principal or main building, shall not be erected closer than 2 metres to the principal or main building, unless such accessory building or structure is constructed of incombustible materials.

d. LOT COVERAGE AND HEIGHT

The total lot coverage of all accessory buildings and structures, except swimming pools, shall not exceed 5 percent of the lot area, nor shall the height of any accessory building or structure exceed 5 metres.

Notwithstanding the foregoing, within an Industrial Zone, the total lot coverage of all accessory buildings or structures shall not exceed 10 percent of the lot area, nor, shall the height of any accessory building or structure exceed the height restriction of the respective Industrial Zone.

(B/L Nos.
90-152
94-103
2002-043,
2017-172)

Notwithstanding the foregoing, within an Estate Residential (ER) Zone, a Hamlet Residential (HR) Zone, a Residential Cluster (RC) Zone and a Shoreline Residential (SR) Zone, the total gross floor area of all accessory buildings and structures on a lot, except a swimming pool, shall not exceed 60 square metres nor shall the height of any accessory building or structure exceed 5 metres. Within a Rural (RU) Zone, the total gross floor area of all accessory buildings and structures on a lot, except swimming pools and farm implement sheds, shall not exceed:

- i. 160 square metres where the lot has a lot area of less than 2 hectares;
- ii. 200 square metres where the lot has a lot area of between 2 and 8 hectares; and,
- iii. 250 square metres where the lot has a lot area of more than 8 hectares.

5. GENERAL PROVISIONS

The height of all accessory buildings and structures on a lot in the Rural (RU) Zone, except for swimming pools and farm implement sheds, shall not exceed:

- i. 6.5 metres where the lot has a lot area of 8 hectares or less; and,
- ii. 8.5 metres where the lot has a lot area greater than 8 hectares.

Further, notwithstanding the provisions of Section 5.1 h. accessory buildings and structures located in an interior side yard or a rear yard shall not be closer than 3 metres to the interior side lot line or rear lot line in the Rural Zone.

e. ACCESSORY STRUCTURE ENCROACHMENTS

Notwithstanding the yard and setback provisions of this By-law, to the contrary, drop awnings, clothes poles, flag poles, garden trellises, retaining walls, fences, signs or similar uses which comply with the By-laws of the Township, shall be permitted in any required yard or in the area between the street line and the required setback. Swimming pools shall be constructed in accordance with the relevant By-laws of the Township.

f. BOAT HOUSE, PUMP HOUSE OR DOCK

Notwithstanding the yard provisions of this By-law to the contrary, a boat house, pump house or a dock may be erected and used in the rear yard of a lot abutting on a navigable waterway, provided such accessory buildings or structures are located no closer than 3 metres to the side lot line or the projection thereof.

g. FIRE ESCAPES

Notwithstanding the yard and setback provisions of this By-law, to the contrary, unenclosed fire escapes, in which the stairsteps and floors are latticed in such a manner that the proportion of voids to solids is not less than two to one and in which guards consist of handrails and the structural members necessary for their support, may project into any required setback a maximum distance of 1.2 metres.

h. GARAGES OR OTHER ACCESSORY BUILDINGS OR STRUCTURES

Notwithstanding the yard and setback provisions of this By-law to the contrary, an attached or detached private garage or other accessory building or structure may be erected and used in an interior side or rear yard provided that:

i. INTERIOR SIDE YARD

Where such accessory building or structure is located in an interior side yard it shall not be closer than 1.2 metres to the interior side lot line.

ii. REAR YARD

Where such accessory building or structure is located in a rear yard it shall not be closer than 1.2 metres to the interior side lot line or rear lot line.

iii. COMMERCIAL AND INDUSTRIAL ZONES

Notwithstanding the foregoing, no accessory building or structure shall be erected closer than 3 metres to an interior side or rear lot line within an Industrial or Commercial Zone.

i. GATE HOUSE IN INDUSTRIAL ZONE

5. GENERAL PROVISIONS

Notwithstanding the yard and setback provisions of this By-law, to the contrary, in an Industrial Zone, a gate house shall be permitted in a required front or side yard or in the area between the street line and the required setback.

j. ORNAMENTAL STRUCTURES

Notwithstanding the yard and setback provisions of this By-law, to the contrary, sills, chimneys, cornices, eaves, gutters, parapets, pilasters, or other ornamental structures may project into any required yard or the area between the street line and the required setback a maximum distance of 0.6 metres.

k. UNENCLOSED PORCHES, BALCONIES, STEPS OR PATIOS

Notwithstanding the yard and setback provisions of this By-law, to the contrary, unenclosed porches, balconies, steps and patios, covered or uncovered, may project into any required yard a maximum distance of 1.5 metres, but not closer than 1.2 metres to any lot line, provided that in the case of porches, steps or patios such uses are not more than 1.8 metres above finished grade.

l. SATELLITE DISH

(B/L No.
90-27)

Notwithstanding any other provision of this By-law to the contrary, the following Zone Provisions shall apply to and regulate satellite dishes on any lot:

- i. satellite dishes shall be prohibited in a front or exterior side yard;
- ii. no more than one satellite dish shall be permitted on a lot;
- iii. the provisions of this By-law relating to "structures" and "accessory structures" shall apply to satellite dishes where relevant;
- iv. maximum height of a satellite dish measured from the finished grade at the base of the satellite dish to the highest point of the dish may be 5 metres;
- v. no part of any satellite dish shall be located on a building or other structure.

m. WIND TURBINE OR WIND POWER GENERATING DEVICE

(B/L No.
2003-146)
2006-208

Notwithstanding the provisions of Zoning By-Law No. 81-19, as amended, to the contrary, a wind turbine or wind power generating device with a nameplate rating capacity of less than 10 kilowatts shall be permitted as an accessory use in the following Zone Categories only, where such is accessory to a principal use in existence and permitted in the Zone:

- Recreational (RE) Zone
- Recreational Open Space (OS) Zone
- Rural Industrial (M1) Zone
- Rural (RU) Zone
- Rural Resource Extraction (M3) Zone
- Waste Disposal Industrial (M4) Zone
- Aggregate Processing (M5) Zone

5. GENERAL PROVISIONS

The following Zone Provisions shall apply to and be complied with for the establishment of a wind turbine or wind power generating device with a nameplate rating capacity of less than 10 kilowatts where permitted:

- | | | |
|----|------------------------------------------------------------------------------------------------------------------------------------|--------------------------------------------------------------------------------------------------------------------------------------------------------------------------------------------------------------------------------------------------------------------------------------------------|
| a) | Minimum Yard Requirement - all yards | equal to the height of the wind turbine or wind power generating device with a nameplate capacity of less than 10 kilowatts, with the exception of the M1 Zone where the setback shall be equal to the height of the wind turbine or wind power generating device or 30 metres whichever is less |
| b) | Maximum number of wind turbines or wind power generating device with a nameplate rating capacity of less than 10 kilowatts Per Lot | 1 only |
| c) | Minimum Lot Area Requirement | 2 hectares with the exception of lands in the M1 Zone where the minimum lot size shall be the minimum lot size permitted in that Zone |
| d) | Minimum setback from lands in any residential zone | 50 metres |
| e) | Maximum height | 37 metres |

Notwithstanding the provisions of Zoning By-law No. 81-19, as amended, to the contrary a wind turbine or wind power generating device with a nameplate rating capacity of between 10 and 50 kilowatts shall be permitted as an accessory use in the following Zoning Categories only, where such is accessory to the principal use in existence and permitted in the Zone and where the lot does not already contain a wind turbine or wind power generating device with a nameplate rating capacity of less than 10 kilowatts:

- Recreational (RE) Zone;
- Recreational Open Space (OS) Zone
- Accessory to a farm in the Rural (RU) Zone
- Rural Industrial (M1) Zone
- Rural Resource Extraction (M3) Zone
- Waste Disposal Industrial (M4) Zone
- Aggregate Processing (M5) Zone

The following Zone Provisions shall apply and be complied with for the establishment of the wind turbine or wind power generating device with a nameplate rating capacity of between 10 and 50 kilowatts where permitted:

- | | | |
|----|------------------------------------------|----------------------------------------------------------------------------------------------------------------------------------------------------------------------|
| a) | Minimum Yard Requirements - all yards | equal to the height of the wind turbine or power generating device with a nameplate capacity of between 10 and 50 kilowatts, with the exception of the M1 Zone where |
|----|------------------------------------------|----------------------------------------------------------------------------------------------------------------------------------------------------------------------|

5. GENERAL PROVISIONS

| | | |
|----|-----------------------------------------------------------------------------------------------------------------------------------|----------------------------------------------------------------------------------------------------------------------------------------|
| | | the setback shall be equal to the height of the wind turbine or wind power generating device or 30 metres whichever is less |
| b) | Maximum Number of Wind Turbines or wind power generating devices with a nameplate capacity of between 10 and 50 kilowatts Per Lot | 1 only |
| c) | Minimum Lot Area Requirement | 5 hectares, with the exception of lands in the M1 Zone where the minimum lot size shall be the minimum lot size permitted in that Zone |
| d) | Minimum setback from lands in any residential zone | 100 metres |
| e) | Maximum height | 56 metres |

n. PROPANE FUEL STORAGE AND HANDLING FACILITIES

(B/L No. 2018-168) Nothing in this section shall be deemed to supersede any more restrictive regulations enforced by any public agency with respect to propane fuel storage and handling facilities. Notwithstanding the provisions of Zoning By-law No. 81-19, as amended, to the contrary:

- i. A Propane Cylinder Exchange Facility, Propane Cylinder Handling Facility, Retail Propane Facility or Propane Transfer Facility shall only be permitted in the following Zone Categories:
 - Hamlet Commercial (C1) Zone;
 - General Commercial (C3) Zone;
 - Corridor Commercial Mixed Use (C4) Zone;
 - Main Street North Mixed Use (C5) Zone;
 - Rural Industrial (M1) Zone;
 - Urban Industrial (M2) Zone.
- ii. A Bulk Propane Storage Depot shall only be permitted in the following Zone Categories:
 - Rural Industrial (M1) Zone;
 - Urban Industrial (M2) Zone.
- iii. A Private Propane Facility shall only be permitted in the following Zone Categories:
 - Hamlet Commercial (C1) Zone;
 - General Commercial (C3) Zone;
 - Corridor Commercial Mixed Use (C4) Zone;
 - Main Street North Mixed Use (C5) Zone;
 - Rural Industrial (M1) Zone;
 - Urban Industrial (M2) Zone;
 - Rural Resource Extraction (M3) Zone;
 - Waste Disposal Industrial (M4) Zone;
 - Aggregate Processing (M5) Zone; and,
 - Rural (RU) Zone.

All regulations applicable to the respective zone shall also apply to propane fuel storage and handling facilities with the following exceptions:

- i. Propane fuel storage tanks shall not be permitted in any required front yard, side yard, or exterior side yard.
- ii. No part of a remote propane fuel dispensing island shall be permitted closer than 4.5 metres to a street line or lot line, and in the case of a corner lot, no

5. GENERAL PROVISIONS

part of a remote propane fuel dispensing island shall be permitted within 4.5 metres of a daylighting triangle.

- iii. Propane fuel storage tanks shall not be permitted closer than 120 metres to an institutional use, including schools, day nurseries, nursing homes, retirement homes and hospitals.
- iv. Private Propane Transfer Facility
Equipment used in the dispensing, storage, handling or transfer of propane fuel shall be located a minimum of 30 metres from a residential zone or existing dwelling house, or shall be separated from a lot in a residential zone or existing dwelling house by a street having a width of 30 metres or greater.
- v. Retail Propane Transfer facility
 - i) Minimum lot area 3000 square metres
 - ii) The lot is located a minimum of 30 metres from a residential zone or existing dwelling house, or shall be separated from a lot in a residential zone or an existing dwelling house by a street having a width of 30 metres or greater.
 - iii) Propane storage tanks shall not be permitted in a required front, side or exterior side yard and shall maintain a setback of 6 metres from a street line and 3 metres from any other lot line.
 - iv) The maximum aggregate storage capacity of propane fuel shall be 45,000 litres.

Where the Retail Propane Transfer Facility is in conjunction with a motor vehicle gasoline bar or motor vehicle service station, the regulations for the motor vehicle gasoline bar or motor vehicle service station shall also apply.

5.2 DWELLING UNITS BELOW GRADE

a. CELLAR

No dwelling unit shall, in its entirety, be located in a cellar. If any portion of a dwelling unit is located in a cellar, such portion of the dwelling unit shall be used as a furnace room, laundry room, storage room, recreation room or for a similar use only, but, in no instance shall such a room be used to provide sleeping accommodation.

b. BASEMENT OR WALKOUT BASEMENT

(B/L No. 82-27)

A portion of a dwelling unit may be located in a basement or walkout basement, provided the finished floor level of such basement or walkout basement is not below the level of the sanitary or storm sewer or private effluent disposal facilities, as the case may be, serving the dwelling house in which such basement or walkout basement is located, and provided further, that the floor level of such basement is not more than 1.2 metres below finished grade.

5.3 ESTABLISHED BUILDING LINE IN RESIDENTIAL ZONE

Notwithstanding the yard and setback provisions of this By-law, to the contrary, where a permitted dwelling house is to be erected in a Residential Zone, between existing permitted dwelling houses, on the same block, such permitted dwelling house may be built with a yard and setback equal to the average setback of the adjacent dwelling houses on the same side of the street, within the block, but this yard depth shall not be less than 3 metres from the front or exterior side lot line, and need not be more than the minimum yard and setback requirements of this By-law.

5.4 EXISTING BUILDINGS, STRUCTURES AND USES

a. CONTINUATION OF EXISTING USES

5. GENERAL PROVISIONS

The provisions of this By-law shall not apply to prevent the use of any lot, building or structure for any purpose prohibited by this By-law if such lot, building or structure was lawfully used for such purpose on the date of passing of this By-law, so long as it continues to be used for that purpose.

b. PERMITTED EXTERIOR EXTENSION

The exterior of any building or structure which, at the time of passing of this By-law, was lawfully used for a purpose not permissible within the Zone in which it is located, shall not be enlarged, extended, re-constructed or otherwise structurally altered, unless such building or structure is thereafter to be used for a purpose permitted within such Zone, and complies with all requirements of this By-law for such Zone.

c. PERMITTED INTERIOR ALTERATION

The interior of any building or structure which, at the date of passing of this By-law, was lawfully used for a purpose not permissible within the Zone in which it is located, may be reconstructed or structurally altered, in order to render the same more convenient or commodious for the same purpose for which, at the passing of this By-law, such building or structure was lawfully used.

d. RESTORATION TO A SAFE CONDITION

Nothing in this By-law shall prevent the strengthening or restoration to a safe condition of any non-conforming building or structure or part thereof, lawfully used on the date of passing of this By-law, provided that the strengthening or restoration does not increase the building height, size or volume or change the use of such building or structure.

e. PERMITTED BUILDINGS OR STRUCTURES

Where an existing building or structure is located on a lot having less than the minimum lot frontage and/or lot area, and/or having less than the minimum setback and/or side yard and/or rear yard required by this By-law, the said building or structure may be enlarged, reconstructed, repaired and/or renovated provided that:

- i. The enlargement, reconstruction, repair and/or renovation does not further reduce a front yard, and/or side yard and/or rear yard having less than the minimum required by this By-law;
- ii. The building or structure is being used for a purpose permissible within the Zone in which it is located; and
- iii. all other applicable zone provisions of this By-law are complied with.

(B/L No.
87-24)

f. EXISTING FLOOR AREA LESS THAN REQUIRED

Nothing in this By-law shall prevent the alteration of a permitted dwelling house or permitted dwelling unit, which legally existed on the 12th day of March, 1987, but which has a gross floor area less than that required by this By-law, provided such alteration does not decrease such gross floor area or contravene any other Zone Provision, other than minimum gross floor area of this By-law.

g. BUILDING PERMIT ISSUED

The provisions of this by-law shall not apply to prevent the erection or use, for a purpose prohibited by this By-law, or any building or structure, the plans for which have prior to the date of passing of this By-law been approved by the Chief Building Official, so long as the building or structure, when erected, is

5. GENERAL PROVISIONS

used and continues to be used for the purpose for which it was erected and provided the erection of such building or structure is commenced within two years after the date of the passing of this By-law and such building or structure is completed within a reasonable period of time after the erection thereof is commenced.

5.5 EXISTING UNDERSIZED LOTS

Where a lot, having a lesser lot area and/or lot frontage than required herein, existed at the date of passing of this By-law, or where such a lot is created as a result of an expropriation in accordance with Section 3.5 hereof, such smaller lot may be used and a permitted building or structure, except a triplex dwelling house, fourplex dwelling house, row dwelling house or apartment dwelling house, unless such existed on a lot in the Residential Multiple Density (RM) Zone on the date of passing of this By-law, may be erected, altered and/or used on such smaller lot, provided that all other applicable zone provisions of this By-law are complied with.

5.6 FLOOD PLAINS AND HAZARD LANDS

(B/L No. 82-27) For lands located in Flood Plains or other hazardous or environmentally sensitive areas regulated by a Conservation Authority or the Ministry of Natural Resources, prior written approval must be obtained from the appropriate Authority or Ministry to place or remove fill, to erect a building or structure and/or alter waterways on such lands. All conditions required by the Authority or Ministry must be satisfied prior to development.

5.7 FRONTAGE ON IMPROVED PUBLIC ROAD

No person shall erect any building or structure in any Zone, after the date of passing of this By-law, unless the lot upon which such building or structure is to be erected has frontage upon an improved public road, and such building or structure complies with the setback provisions of this By-law.

The above provision shall not apply to prevent the erection of a permitted building or structure on a lot in registered plan of subdivision where a properly executed Subdivision Agreement or Development Agreement has been entered into with the Township, notwithstanding that the street or streets will not be assumed by the Township until the end of the maintenance period. When such street or streets have been assumed by the Township, it shall be classified as an improved public road without further formality or amendment to this By-law or Schedule "B1" or "B2" hereof.

(B/L Nos. 81-34 81-57) The above provision shall also not prevent the lots contained within Registered Plans of Subdivision Nos. 414, 664, 733, 749, 794, 798, 799 and 856 provided all other applicable provisions of this By-law are complied with.

(B/L No. 88-69) Notwithstanding the provisions of Sections 4.9.2 b. i. and 5.7 or any other provision of Zoning By-law No. 81-19, as otherwise amended, to the contrary, those lands legally described as comprising Part 1 on Plan 40R-10807, deposited on the 17th day of November, 1987, and Part 1 on Plan 40R-8433 deposited on the 29th day of October, 1984, and generally located on the west side of Marion Drive, may have access, for the purpose of the issuance of a building permit(s) by legal right-of-way to Marion Drive, or by a minimum lot frontage of 5 metres on Marion Drive, provided all other applicable Zone Provisions of Zoning By-law No. 81-19, as amended, are complied with.

5.8 GROUP HOMES

(B/L No. 2002-109) A Group Home - Type 1 is permitted within a single detached dwelling in a residential zone subject to the facility being annually registered with the Corporation under the authority of The Municipal Act, R.S.O. 1990, and the following minimum distance separation provisions:

5. GENERAL PROVISIONS

- a. between a Group Home - Type 1 and another Group Home - Type 1: 300 metres
- b. between a Group Home - Type 1 and a Group Home Type - 2 800 metres

5.9 HEIGHT EXCEPTIONS

(B/L No. 90-27) Notwithstanding the height provisions of this By-law, to the contrary, nothing in this By-law shall apply to prevent the erection, alteration or use of a permitted barn or silo, or the following listed accessory buildings or structures, provided the main or principal use is permitted within the Zone in which it is located and provided all other applicable provisions of this By-law are complied with: a church spire, a belfry, a flag pole, a clock tower, a chimney, a water tank, a windmill, a radio or television tower or antenna, an air conditioner duct, a grain elevator, incidental equipment required for processing, external equipment associated with internal equipment or machinery and conveying equipment. The provisions of this Section 5.9 shall not apply to satellite dishes which shall be subject to the provisions of Section 5.1 (1) hereof.

5.10 HOME OCCUPATION

The following regulations shall apply to a permitted dwelling unit or dwelling house wherein a home occupation is permitted in addition to a residential use:

- (B/L No. 2010-079) a. No more than one person, other than the operator of the business who shall be an occupant of the dwelling unit and other occupants of the dwelling unit, shall be engaged in the home occupation.
- b. There shall be no display, other than a sign erected in conformity with the By-laws of the Township, to indicate to persons outside that any part of the dwelling house or unit is being used for a purpose other than residential.
- (B/L. No. 2010-079) c. Such home occupation shall be clearly secondary to the main residential use and shall not change the residential character of the dwelling house or dwelling unit, nor create or become a public nuisance ore create noise, vibration, fumes, odour, dust, glare or radiation which is evident outside the dwelling unit.
- d. Such home occupation shall not interfere with television or radio reception of others in adjacent buildings or structures.
- B/L. No. 2010-079) e. There shall be no goods, wares or merchandise offered for sale on the premises, other than those produced on the premises including custom or artisanal products. However, telephone, internet or mail order of sale of goods, wares and merchandise shall be permitted, provided that customers for such a use do not enter the premises to inspect, purchase or take possession of goods for home occupations in the R1, R2, RM, ER, RC, SR and HR Zones other than between 9 am and 5 pm Monday through Friday, with a limit of a maximum of five visits per day.
- B/L No. 2010-079) f. There shall be no outside animal enclosures or external storage of goods or materials, including any outside processing or outdoor display of materials or finished products.
- g. Not more than 25 percent of the gross floor area of the dwelling house or dwelling unit shall be used for the purposes of home occupation, and such home occupation shall be conducted entirely within the dwelling house or dwelling unit.

5. GENERAL PROVISIONS

- h. There shall be no mechanical or other equipment used except that which is customarily employed in a dwelling house or dwelling unit for domestic or household purposes or for use by a dentist, drugless practitioner, physician, or other professional person.

B/L No. 2010-079) i. Commercial motor vehicles shall only be permitted to be parked on the lot in accordance with the provisions of Section 5.15 g. of this By-law, and, in addition, one parking space shall be provided for any employee who does not reside in the dwelling unit.

5.11 LOADING SPACE REQUIREMENTS

- a. Loading or unloading spaces are required under this By-law in accordance with the Loading Space Requirement Tables set forth herein, and the owner of every building or structure erected for any purpose involving the receiving, shipping, loading or unloading of persons, animals, goods, wares, merchandise or raw materials shall provide and maintain on the lot loading and unloading spaces accordingly. For the purposes of this By-law each loading or unloading space shall be 9 metres in length, 3.5 metres in width and have a vertical clearance of 4 metres. In addition, adequate space shall be provided for the parking of vehicles awaiting access to the loading or unloading spaces.

(B/L No. 2019-099) Notwithstanding the foregoing, any uses, buildings and structures in the Downtown Commercial (C3) Zone shall be subject only to the loading requirements applicable to the "GROSS FLOOR AREA OF BUILDINGS WHICH ARE SPECIFICALLY BUILT AS OFFICE, FINANCIAL ESTABLISHMENT OR INSTITUTIONAL BUILDINGS, WITH THE EXCEPTION OF EDUCATIONAL INSTITUTION BUILDINGS" or where applicable the loading requirements for "APARTMENT DWELLING HOUSE, NURSING HOME, HOME FOR THE AGED, RETIREMENT HOME OR SENIOR CITIZEN HOUSING". Further, any uses, buildings or structures in the Downtown Commercial (C3) Zone shall not be subject to the regulations of Section 5.11 b.

5. GENERAL PROVISIONS

LOADING SPACE REQUIREMENT TABLES

| (B/L No. 2008-063) | GROSS FLOOR AREA OF BUILDING INCLUDING AN EDUCATIONAL INSTITUTION BUILDING with the exception of buildings which are specifically built as office buildings, including a financial establishment, any apartment dwelling houses, nursing homes, homes for the aged, retirement homes or senior citizens' housing and institutional buildings, other than educational institution buildings | LOADING SPACE |
|--------------------|--------------------------------------------------------------------------------------------------------------------------------------------------------------------------------------------------------------------------------------------------------------------------------------------------------------------------------------------------------------------------------------------|--------------------------------------------------------------------------------------------------------------------------------------|
| | 280 square metres or less | 0 space |
| | Exceeding 280 square metres but not 2,300 square metres | 1 spaces |
| | Exceeding 2,300 square metres but not 7,500 square metres | 2 spaces |
| | Exceeding 7,500 square metres | 3 spaces plus 1 additional space for each additional 9,200 square metres or fractional part thereof in excess of 7,500 square metres |
| (B/L No. 2008-063) | GROSS FLOOR AREA OF BUILDINGS WHICH ARE SPECIFICALLY BUILT AS OFFICE, FINANCIAL ESTABLISHMENT OR INSTITUTIONAL BUILDINGS, WITH THE EXCEPTION OF EDUCATIONAL INSTITUTION BUILDINGS | LOADING SPACE |
| | 2,300 square metres or less | 0 spaces |
| | Exceeding 2,300 metres, but not 11,600 square metres | 1 space |
| | Exceeding 11,600 square metres | 2 spaces |
| | APARTMENT DWELLING HOUSE, NURSING HOME, HOME FOR THE AGED, RETIREMENT HOME OR SENIOR CITIZEN HOUSING | 0 spaces |

b. ACCESS

Access to loading or unloading spaces shall be by means of a driveway at least 6 metres in width contained on the lot on which the spaces are located and leading to an improved public road.

c. LOADING SPACE SURFACE

Driveways, loading and unloading spaces, and related aisles and turning areas shall be maintained with a stable surface which is treated so as to prevent the raising of dust. Such loading and unloading facilities shall, before being used, be constructed of crushed stone, gravel, asphalt, concrete or similar material and shall include provisions for drainage facilities.

5. GENERAL PROVISIONS

d. LOCATION

The loading space or spaces required shall be located in the interior side or rear yard unless such space or spaces are removed from the street line a minimum distance of 15 metres.

e. ADDITIONS TO OR CHANGE IN USE OF EXISTING BUILDINGS

The loading space requirements referred to herein shall not apply to any building in existence at the date of passing of this By-law so long as the gross floor area, as it existed at such date, is not increased. If an addition is made to the building or structure which increases the gross floor area, then additional loading spaces shall be provided as required by paragraph (a) of this Section, in accordance with the provisions of the Loading Space Requirement Table for such addition.

5.12 MULTIPLE USES ON ONE LOT

Where any land, building or structure is used for more than one permitted use, the applicable zone provisions of this By-law which serve to regulate each such use shall be complied with.

5.13 MULTIPLE ZONES ON ONE LOT

(B/L No. 89-31) Where a lot is divided into more than one Zone under the provisions of this By-law, each such portion of the said lot shall be used in accordance with and comply with the Zone provisions of this By-law for the applicable Zone.

5.14 NOXIOUS TRADE

(B/L No. 87-72) Except as may otherwise be specifically permitted under this By-law, no use shall be permitted which, from its nature or the materials used therein, is defined as a noxious trade, business or manufacture under The Public Health Act, R.S.O., 1980, c. 409, as amended, or the Regulations promulgated thereunder.

5.15 PARKING AREA REGULATIONS

a. PARKING SPACE REQUIREMENTS

(B/L Nos. 90-108 91-58) Parking spaces and areas are required under this By-law, in accordance with the Parking Space Requirement Table, and the owner of every building or structure erected or used for any of the purposes hereinafter set forth shall provide and maintain for the sole use of the owner, occupant or other persons entering upon or making use of the said premises, from time to time, parking spaces and areas accordingly.

All parking spaces and areas under this By-law shall be provided on the same lot as the use that requires such spaces and areas.

b. PARKING AREA SURFACE

Parking spaces, areas and driveways connecting the parking space or area with a street shall be maintained with a stable surface which is treated so as to prevent the raising of dust. Such parking spaces or areas shall, before being used, be constructed of crushed stone, gravel, asphalt, concrete or similar material and shall include provisions for drainage facilities.

c. INGRESS AND EGRESS PROVISIONS

(B/L No. 2008-046) The following regulations shall apply to all lots with the exception of lots where a commercial, institutional or industrial use is the main or principal use or activity of the lot.

5. GENERAL PROVISIONS

- i. Ingress and egress to and from the required parking spaces and areas shall be provided by means of unobstructed driveways or passageways at least 3 metres but not more than 9 metres in perpendicular width.
- ii. The maximum width of any joint ingress and egress driveway ramp measured along the street line shall be 9 metres.
- iii. The minimum distance between any two driveways on one lot or between a driveway and an intersection of street lines measured along the street line intersected by such driveway shall be 7.5 metres.
- iv. The minimum angle of intersection between a driveway and a street line shall be 60 degrees.
- v. Every lot shall be limited to the following number of driveways namely:
 - (a) up to the first 15 metres of lot frontage, not more than one driveway;
 - (b) greater than 15 metres of lot frontage but not more than 30 metres of frontage, not more than two driveways with a combined width not exceeding 30 percent of the lot frontage; and
 - (c) for each additional 30 metres of lot frontage, not more than one additional driveway.

d. MORE THAN ONE USE ON A LOT

When a building or structure accommodates more than one type of use, the parking space requirement for the whole building shall be the sum of the requirements for the separate parts of the building occupied by the separate types of use.

e. PARKING AREA LOCATION ON LOT

Notwithstanding the yard and setback provisions of this By-law, to the contrary, uncovered surface parking areas shall be permitted in the required yards or in the area between the street line and the required setback as set out below:

(B/L No.
2017-061)

- i. In any Residential Zone, other than a lot in the Residential Multiple Density (RM) Zone used for a triplex, fourplex or apartment dwelling house, and the Rural (RU) Zone, the required parking spaces may be located in a driveway, or other parking area on the same lot as the dwelling unit.
- ii. In a Community Facility (CF), Recreational (RE), Recreational Open Space (OS) or Commercial Zone, or on a lot in the Residential Multiple Density (RM) Zone used for a triplex, fourplex or apartment dwelling house, a parking area may be located in any yard, provided no part of any parking area, other than a driveway, is located closer than 3 metres to any street line, or within a sight triangle.
- iii. In a Rural Industrial (M1) or Urban Industrial (M2) Zone, a parking area may only be located within a rear or interior side yard. A parking area for visitors only, however, may be located in the front or exterior side yard, provided that no part of the parking area, other than a driveway, is located closer than 3 metres to any street line or side lot line, or within a sight triangle.

5. GENERAL PROVISIONS

f. ADDITIONS TO, OR CHANGES IN THE USE OF, EXISTING BUILDINGS AND STRUCTURES

(B/L No. 91-58)

The parking space requirements referred to herein shall not apply to any building or structure in existence at the date of passing of this By-law so long as the existing gross floor area is not increased by more than 10 percent of the floor area of the building or structure, existing on the date of passing of the By-law. However, all parking spaces and areas existing on the lot and used in conjunction with the existing building or structure but less than the minimum parking requirements of Zoning By-law No. 81-19 shall be retained.

Further, if an addition is made to a building or structure which increases the gross floor area by more than 10 percent, as of the date of passing of Zoning By-law No. 81-19, the minimum parking requirement shall consist of all existing parking spaces and areas which are less than or equal to the minimum parking requirements of Zoning By-law No. 81-19 plus the parking spaces for the addition as required by the Parking Space Requirement Table.

Where a change in use occurs to the building or structure in existence as of the date of passing of Zoning By-law No. 81-19, excluding eating establishments and drive-in eating establishments, all parking spaces and areas existing on the lot which are less than or equal to the minimum requirements of Zoning By-law No. 81-19 shall be retained. An eating establishment or drive-in restaurant shall comply with the parking space requirements of this By-law.

The provisions of this paragraph shall not apply to require the establishment of parking spaces for a dwelling house which existed at the date of passing of this By-law.

g. USE OF PARKING SPACES AND AREAS

Parking spaces and areas required in accordance with this By-law shall be used for the parking of operative, currently licensed vehicles only, and for the vehicles used in operations incidental to the permitted uses in respect of which such parking spaces and areas are required or permitted.

Notwithstanding the foregoing, the owner or occupant of any lot, building or structure, in any Residential First Density (R1), Residential Second Density (R2) or Residential Multiple Density (RM) Zone, may use any private garage of which he is the owner or occupant, erected upon any such lot, for the housing or storage of one commercial motor vehicle, which is operated by himself, and which does not exceed a one ton capacity. Alternatively, the owner or occupant may park or store one commercial motor vehicle, not exceeding one-half ton capacity, outside on such lot, provided such vehicle is operated by himself. However, no person shall, in any Residential First Density (R1), Residential Second Density (R2) or Residential Multiple Density (RM) Zone, use any lot, building or structure for the parking, storing or housing of more than one commercial motor vehicle.

5. GENERAL PROVISIONS

PARKING SPACE REQUIREMENT TABLE

| TYPE OR NATURE OF USE | MINIMUM OFF STREET PARKING REQUIREMENTS |
|--------------------------------------------------------------------------------------------------------------------------------------------------------------------------------|-----------------------------------------------------------------------------------------------------------------------------------------------------------------------------------|
| Assembly Hall, Auditorium, Arena, Community Centre, Place of Entertainment, Place of Worship, Private Club or other similar places of assembly not otherwise specified herein. | 1 parking space for each four persons that may be legally accommodated at any one time. |
| Bowling Alley | 3 parking spaces for each bowling lane. |
| Business and/or Professional Office, Financial Establishment, Retail Commercial Establishment, Personal Service Shop including a Home Occupation. | 1 parking space for each 20 square metres of gross floor area of the building directly related to the specified permitted use. |
| Curling Rink | 4 parking spaces for each curling sheet plus such additional parking as is required for a lounge licensed in accordance with The Liquor Licence Act of Ontario. |
| Dry Cleaners Establishment | 1 parking space for each 9 square metres or fraction thereof of gross floor area, with a minimum requirement of 4 parking spaces. |
| Eating Establishment, Tavern | 1 parking space for each 9 square metres or fraction thereof of gross floor area, or 1 parking space for each 4 person or fraction thereof, legal capacity, whichever is greater. |
| Golf Course | 24 parking spaces for each 9 holes of golfing facilities. |
| Home For the Aged, Nursing Home | 1 parking space for each four beds or fraction thereof. |
| Hospital | 1 parking space for each 2 beds or fraction thereof, or 38 square metres of gross floor area whichever is the greater. |
| Hotel, Motel | 1 parking space for each guest room, cottage or cabin plus such parking facilities as are required for an eating |

5. GENERAL PROVISIONS

PARKING SPACE REQUIREMENT TABLE (continued)

| TYPE OR NATURE OF USE | MINIMUM OFF STREET PARKING REQUIREMENTS |
|---------------------------------------------------------------------------------------------------------------------------------------------------------------------------------------------------------------------------------------------------------------------------------------------|------------------------------------------------------------------------------------------------------------------------------------------------------------------------------------------------------------------------------------------------------------------------------|
| <p>Liquor Licensed Premises exclusive of an eating establishment but including an entertainment lounge, public house accommodated at any one time. lounge licensed in accordance with the Liquor Licence Act of Ontario, S.O., 1975, c. 40, as amended, and the Regulations thereunder.</p> | <p>establishment or entertainment lounge licensed in accordance with the Liquor Licence Act of Ontario.</p> <p>1 parking space for each 4 persons that may be legally</p> |
| <p>Manufacturing, Processing Assembling or Fabricating Plant, Wholesale Establishment Warehouse located on privately serviced Lands.</p> | <p>1 parking space per 100 square metres of gross floor area or portion thereof. Where a retail sales component is included with such uses the requirement shall be 1 parking space per 70 square metres of gross floor area or portion thereof for the entire building.</p> |
| <p>Manufacturing, Processing, Assembling or Fabricating Plant, Wholesale Establishment or Warehouse on municipal services.</p> | <p>1 parking space per 35 square metres of gross floor area or portion thereof.</p> |
| <p>Medical, Veterinary or Dental Clinic, or, Offices of a Drugless Practitioner</p> | <p>5 parking spaces per practitioner, plus 1 parking space for each examination room exceeding 5 such rooms per office.</p> |
| <p>Post Office, Museum, Art Gallery, Public Library</p> | <p>1 parking space for each 35 square metres of gross floor area.</p> |
| <p>Residential</p> | |
| <p>(i) Apartment, Triplex, Fourplex or converted Dwelling House</p> | <p>1 1/2 parking spaces for each dwelling unit.</p> |
| <p>(ii) Boarding or Lodging House</p> | <p>1 parking space for each dwelling unit plus one parking space per guest room.</p> |
| <p>(iii) Senior Citizens' Housing</p> | <p>1 parking space for each two dwelling units or</p> |

5. GENERAL PROVISIONS

PARKING SPACE REQUIREMENT TABLE (Continued)

| TYPE OR NATURE OF USE | MINIMUM OFF STREET PARKING REQUIREMENTS |
|----------------------------------------------------|---------------------------------------------------------------------------------------------------------------------------------------------------------------------------------------------------------------------------------------------------------------------------------------------------------------------------------------------------------------------------------------------------------------------------------------------------------------------------------------------------------------------------------------------------------------------------------------------------------------------------------------------------------------------------|
| (B/L No. 2017-061) | <p data-bbox="1089 494 1295 529">fraction thereof.</p> <p data-bbox="342 567 824 709">(iv) Single Detached, Semi-Detached, Link, Duplex, Triplex and Row House Dwelling House approved after April 24, 2017</p> <p data-bbox="1089 567 1430 1150">2 parking spaces per dwelling unit and 0.5 visitor parking spaces per row house dwelling unit shall be required. Such spaces shall not be located in a private garage, but shall be located in a driveway or other parking area on the same lot as the dwelling unit or in the case of the visitor parking area for row houses on the same lot or on other lands controlled by the related condominium corporation.</p> |
| (v) Residential other than specified herein. | 1 parking space per dwelling unit. |
| Schools | |
| (i) Elementary | <p data-bbox="906 1381 1094 1416">The greater of:</p> <p data-bbox="672 1454 1398 1489">(a) 1 1/2 parking spaces per classroom; or</p> <p data-bbox="672 1526 1422 1631">(b) 1 parking space per 9 square metres of floor area in the gymnasium; or</p> <p data-bbox="906 1669 1414 1776">(c) 1 parking space per 9 square metres of floor area in the auditorium</p> |
| (ii) Secondary | <p data-bbox="906 1819 1094 1854">The greater of:</p> <p data-bbox="906 1892 1312 1962">(a) 4 parking spaces per classroom; or</p> <p data-bbox="906 1999 1414 2107">(b) 1 parking space per 9 square metres of floor area in the auditorium.</p> |
| Shopping Plaza, Department Store, Food Supermarket | 5.5 parking spaces for each 100 square metres of gross leasable floor area. |
| Undertaking Establishment | 1 parking space for each five seating spaces or fraction thereof with a minimum of ten parking spaces. |
| Workshop | 1 parking space per 35 square metres of gross floor area. |

5. GENERAL PROVISIONS

c. DRIVEWAYS AND WALKWAYS

In all cases where ingress and egress driveways or walkways extend through a required planting strip, it shall be permissible to interrupt the planting strip within 3 metres of the edge of such driveway or within 1.5 metres of the edge of such walkway.

d. MAINTENANCE

Where a planting strip is required, it shall be planted, nurtured and maintained by the owner or owners of the lot on which such planting strip is located.

e. LANDSCAPED OPEN SPACE

A planting strip or buffer screen referred to in this Section may form a part of any landscaped open space required by this By-law.

5.18 PUBLIC USES

a. PUBLIC SERVICES

Except as provided in paragraph (b) hereof, the provisions of this By-law shall not apply to prohibit the use of any lot or the erection or use of any building or structure for the purposes of public uses provided by the Township, or any Public Authority including any department of the Regional Municipality of Durham or any Department or Ministry of the Government of Canada or Ontario, or any Conservation Authority established by the Government of Ontario, and, for the purposes of this Section, shall include Ontario Hydro, any telephone or telegraph company and any natural gas distribution system operated by a Company distributing gas to the residents of the Township, which company possesses all the necessary powers, rights, licences and franchises.

b. LOCATION RESTRICTIONS

Notwithstanding any other provision contained in this By-law to the contrary, where a public use is only permitted within a specific Zone classification, then such public use shall only be permitted within that Zone or Zones.

c. PROVISIONS

Where a public use is not specifically restricted to any one zone but is permitted within any Zone, no land, building or structure is to be used for the purposes of a public use unless the following provisions are complied with, namely:

- i. no goods, materials or equipment shall be stored outside the building or structure located on the lot, except as may otherwise be permitted under this By-law;
- ii. the zone provisions of the Zone in which the use is located shall be complied with except as otherwise provided in paragraph d. of this By-law;
- iii. no building or structure erected in accordance with the provisions of this Section shall be used for the purposes of an office or maintenance or works depot; and,
- iv. that such building or structure is designed and maintained in general harmony with the uses permitted within the respective Zone.
- v. notwithstanding any other provision of this By-law to the contrary, no transmission or telecommunication tower shall be constructed such that its vertical height, from finished grade to the highest point of the tower exceeds 46 metres.

5. GENERAL PROVISIONS

This provision shall not apply to any such tower in existence on the 10th day of April, 1989.

d. STREETS AND INSTALLATIONS

Nothing in this By-law shall prevent land to be used as a street or highway, or prevent the installation of a watermain, sanitary sewer, storm sewer, gas main, pipeline or overhead or underground hydro or communication line or high voltage and extra high voltage electrical facilities owned and operated and maintained by Ontario Hydro.

5.19 REDUCTION OF REQUIREMENTS

No person shall change the purpose for which any land, building or structure is used or erect any building, or structure, or addition to any existing building or structure, or sever any lands, if the effect of such action is to cause the original, adjoining, remaining or new building, structure or lot to be in contravention with this By-law.

5.20 SIGHT TRIANGLES

On a corner lot, within the triangular space formed by the street lines and a line drawn from a point in one street line to a point in the other street line, each such point being 9 metres measured along the street line from the point of intersection of the street lines, no motor vehicle, as defined in The Highway Traffic Act, shall be parked, no building or structure which would obstruct the vision of drivers of motor vehicles shall be erected, and no land shall be used for the purposes of growing shrubs or trees in excess of 0.6 metres in height. Such triangular space shall hereinafter be referred to as a "sight triangle". Where the two street lines do not intersect at a point, the point of intersection of the street lines shall be deemed to be the intersection of the projection of the street lines or the intersection of the tangents to the street lines.

5.21 SIGNS

The provisions of this By-law shall not apply to prevent the erection, alteration or use of any sign provided such sign complies with the By-laws of the Township.

5.22 SPECIAL USES PERMITTED

A tool shed, construction trailer, scaffold or other building or structure incidental to construction is permitted in all Zones within the Township on the lot where it is situated and only for so long as it is necessary for the work in progress and until the work is completed or abandoned. For the purpose of this Section, abandoned shall mean the failure to proceed expeditiously with the construction work.

5.23 THROUGH LOTS

Where a lot, which is not a corner lot, has lot frontage on more than one street, the setback and front yard requirements contained herein shall apply on each street in accordance with the provisions of the Zone or Zones in which such lot is located.

5.24 TRAILER PARK AND PRIVATE RECREATIONAL USES

The establishment of trailer parks, mobile home parks, private clubs, commercial clubs, camping establishments or private recreational parks shall be prohibited within the area covered by this By-law, save and except where such are specifically permitted.

5.25 TRUCK, BUS AND COACH BODIES

(B/L No. No truck, bus, coach or streetcar body, or structure of any kind, other than a dwelling

5. GENERAL PROVISIONS

87-72) unit erected and used in accordance with this By-law, The Building Code Act, R.S.O., 1980, c. 51, as amended, and the Regulations passed thereunder, and all other By-laws of the Township, shall be used for human habitation or within any area affected by this By-law, whether or not the same is mounted on wheels.

5.26 PRIVATE HOME DAYCARE

(B/L No. 90-49) Private Home Day Care as defined in Section 1.127 a. of Zoning By-law 81-19, shall be permitted in a legal dwelling unit in the following zones:

Rural (RU) Zone
 Residential Cluster (RC) Zone
 Estate Residential (ER) Zone
 Shoreline Residential (SR) Zone
 Hamlet Residential (HR) Zone
 Residential First Density (R1) Zone
 Residential Second Density (R2) Zone
 Residential Multiple Density (RM) Zone

5.27 TWO UNIT HOUSE

(B/L Nos. 97-092 2017-100) Notwithstanding any other provision of Zoning By-law No. 81-19, as amended, to the contrary, where a single-family dwelling house, semi-detached dwelling house or row house dwelling house is permitted in Zoning By-law No. 81-19, as amended, a Two Unit House shall also be permitted in such Zone.

A Two Unit House for the purposes of Section 5.27 shall include two residential units in a detached house, semi-detached house or rowhouse located in the Environmental Protection (EP) Zone, if no building or structure ancillary or accessory to the detached house, semi-detached house or rowhouse contains a residential unit.

A second residential unit shall only be permitted where:

- a) a minimum of two parking spaces are provided for the second residential unit outside of a garage in the driveway or other parking area associated with the lot on which the second residential unit is located in addition to the parking spaces provided for the main residential unit;
- b) there are two points of ingress and egress from the second residential unit; and,
- c) all other applicable zoning requirements are met.

5.28 ACCESSORY RESIDENTIAL UNITS IN THE HAMLET RESIDENTIAL (HR) ZONE

(B/L No. 2009-041 2017-100)

Notwithstanding the provisions of Section 4.8, an accessory residential unit shall be permitted in the Hamlet Residential (HR) Zone in accordance with the provisions of Section 5.27.

5.29 MODEL HOMES

(B/L Nos. 2009-149 2011-036) Model Homes shall be permitted in all R1, R2, RM, HR and ER Zones including zones which are subject to a Holding Symbol, subject to the following:

- a) the lands on which the model homes are to be constructed must have received draft plan approval under the Planning Act;
- b) the draft approved Plan of Subdivision must consist of not fewer than 5 residential lots;
- c) not more than 10% of the total number of dwelling houses contained in the draft approved Plan of Subdivision shall be constructed as model homes and

5. GENERAL PROVISIONS

in no circumstances shall more than 5 dwelling houses be used as model homes and where the subdivision consists of less than 10 dwelling houses but more than 5 residential lots, a maximum of 1 model home may be permitted;

- d) each model home must be built within a lot as shown on the draft approved Plan of Subdivision;
- e) appropriate servicing must be available for each proposed model home; and,
- f) the model home will comply with all other requirements of this Zoning By-law as if the draft plan of subdivision was registered.

5.30
(B/L Nos.
2010-079
2011-036)

HOME INDUSTRY

The following regulations shall apply to a home industry use other than a use which is federally regulated and has received approval from the Federal government to operate:

- a. Home industry uses may be carried out in a legally existing single detached dwelling; a legally existing single detached dwelling and an accessory building or buildings; or solely in an accessory building or buildings to a legally existing single detached dwelling or farm.
- b. No more than three people, other than the operator of the business who shall be an occupant of the single detached dwelling or operator of the farm, and other occupants of the single detached dwelling, shall be engaged in the home business.
- c. There shall be no display, other than a sign erected in conformity with the By-laws of the Township, to indicate that any part of the single detached dwelling or farm is being used for a purpose other than a single detached dwelling or farm.
- d. The home industry shall be clearly secondary to the main permitted residential and/or farm uses and shall not change the character of the single detached dwelling or farm buildings, nor create or become a public nuisance or create noise, vibration, fumes, odour, dust, glare or radiation which is evident outside the single detached dwelling or accessory building or buildings.
- e. There shall be no goods, wares or merchandise offered for sale on the premises, other than those produced on the premises, with the exception that the telephone, internet or mail order of sale of goods, wares and merchandise shall be permitted.
- f. There shall be no outside animal enclosures other than for farm animals, and no external storage of goods or materials associated with the home industry use.
- g. An underground or above-ground storage tank may be permitted provided it is equipped with an approved secondary containment device.
- h. Not more than 25 percent of the gross floor area of the single detached dwelling shall be used for the purposes of the home industry. Where an accessory building or buildings is being used, either solely for the home industry or in addition to the space in the single detached dwelling, the maximum gross floor area of an accessory building or buildings being used for the home industry shall be 93 sq. metres.
- i. There shall be no more than four commercial motor vehicles or pieces of equipment parked on the lot. In addition, one parking space shall be provided for each employee who does not reside in the dwelling unit.

5. GENERAL PROVISIONS

Any accessory building or buildings being used for the home industry use shall be located a minimum of 6 metres from any property line.

5.31 DRUG TREATMENT AND HARM REDUCTION FACILITIES

(B/L No. 2023-058) Drug treatment and harm reduction facilities shall be permitted in any hospital or in any other facility operated under the auspices of Durham Region Health Department. However, stand-alone clinic facilities for drug treatment such as those located in drug stores, shelters, or medical offices or clinics, excluding residential treatment programs shall only be permitted in the Corridor Commercial/Mixed Use (C4) Zone, provided that such a use shall have a waiting area which can accommodate a minimum of 10 patients.

PART SIX

REPEAL

6. REPEAL

6.1 REPEAL OF EXISTING RESTRICTED AREA BY-LAWS

The following Restricted Area or Zoning By-Laws passed and to have effect with respect to the former Town of Uxbridge, the former Township of Uxbridge and the former Township of Scott, which now comprise the Township, are hereby repealed in their entirety including all Schedules attached thereto in the manner hereinafter set out.

- a. Former Town of Uxbridge
 - i. The following By-laws are repealed with effect on the date of passing of this By-law:
 - (a) Restricted Area By-law No. 74-49
 - (b) Restricted Area By-law No. 74-52
 - (c) Restricted Area By-law No. 74-55
 - (d) Restricted Area By-law No. 74-71
 - (e) Restricted Area By-law No. 78-77
 - (f) Restricted Area By-law No. 79-18
 - (g) Restricted Area By-law No. 79-20
 - (h) Restricted Area By-law No. 79-37
 - (i) Restricted Area By-law No. 79-82
 - (j) Restricted Area By-law No. 80-5
 - (k) Restricted Area By-law No. 80-35
 - (l) Restricted Area By-law No. 80-39
 - (m) Restricted Area By-law No. 80-40
 - (n) Restricted Area By-law No. 80-52
 - ii. The following By-laws are repealed with effect on the date that this By-law is approved by the Ontario Municipal Board:
 - (a) Restricted Area By-law No. 78-8
 - (b) Restricted Area By-law No. 79-19
 - (c) Restricted Area By-law No. 79-83
- b. Former Township of Scott
 - i. The following By-laws are repealed with effect on the date of passing of this By-law:
 - (a) Restricted Area By-law No. 76-46, save and except those relevant Sections, Zone Provisions and Schedules of Restricted Area By-law No. 76-46, as it applies the properties to which the By-laws specifically listed in Section b. ii. hereof apply, which shall not be repealed until this By-law is approved by the Ontario Municipal Board.
 - (b) Restricted Area By-law No. 77-45
 - (c) Restricted Area By-law No. 78-13
 - (d) Restricted Area By-law No. 78-14
 - (e) Restricted Area By-law No. 78-16
 - (f) Restricted Area By-law No. 78-29

6. REPEAL

- (g) Restricted Area By-law No. 78-61
 - (h) Restricted Area By-law No. 78-69
 - (i) Restricted Area By-law No. 78-70
 - (j) Restricted Area By-law No. 79-12
 - (k) Restricted Area By-law No. 79-13
 - (l) Restricted Area By-law No. 79-14
 - (m) Restricted Area By-law No. 79-15
 - (n) Restricted Area By-law No. 79-16
 - (o) Restricted Area By-law No. 79-23
 - (p) Restricted Area By-law No. 79-24
 - (q) Restricted Area By-law No. 79-25
 - (r) Restricted Area By-law No. 79-26
 - (s) Restricted Area By-law No. 79-27
 - (t) Restricted Area By-law No. 79-28
 - (u) Restricted Area By-law No. 79-49
 - (v) Restricted Area By-law No. 79-63
 - (w) Restricted Area By-law No. 79-64
 - (x) Restricted Area By-law No. 79-71
 - (y) Restricted Area By-law No. 79-80
 - (z) Restricted Area By-law No. 80-10
 - (aa) Restricted Area By-law No. 80-26
- ii. The following By-laws are repealed with effect on the date that this By-law is approved by the Ontario Municipal Board:
- (a) Restricted Area By-law No. 78-24
 - (b) Restricted Area By-law No. 80-9
 - (c) Restricted Area By-law No. 81-18
- c. Former Township of Uxbridge
- i. The following By-laws are repealed with effect on the date of passing of this By-law:
- (a) Restricted Area By-law No. 1517, save and except those relevant Sections, Zone Provisions and Maps of Restricted Area By-law No. 1517, as amended by Restricted Area By-law No. 80-16, as it applies to the properties to which the By-laws listed in Section c. ii. hereof apply, which shall not be repealed until this By-law is approved by the Ontario Municipal Board.
 - (b) Restricted Area By-law No. 1538
 - (c) Restricted Area By-law No. 1585
 - (d) Restricted Area By-law No. 1617
 - (e) Restricted Area By-law No. 1644

6. REPEAL

- (f) Restricted Area By-law No. 1648
- (g) Restricted Area By-law No. 1658
- (h) Restricted Area By-law No. 74-72
- (i) Restricted Area By-law No. 75-24
- (j) Restricted Area By-law No. 75-53
- (k) Restricted Area By-law No. 76-20
- (l) Restricted Area By-law No. 76-25
- (m) Restricted Area By-law No. 76-36
- (n) Restricted Area By-law No. 76-41
- (o) Restricted Area By-law No. 76-52
- (p) Restricted Area By-law No. 76-57
- (q) Restricted Area By-law No. 76-59
- (r) Restricted Area By-law No. 77-6
- (s) Restricted Area By-law No. 77-32
- (t) Restricted Area By-law No. 77-35
- (u) Restricted Area By-law No. 77-47
- (v) Restricted Area By-law No. 78-2
- (w) Restricted Area By-law No. 78-3
- (x) Restricted Area By-law No. 78-15
- (y) Restricted Area By-law No. 78-38
- (z) Restricted Area By-law No. 78-58
- (aa) Restricted Area By-law No. 78-60
- (bb) Restricted Area By-law No. 78-62
- (cc) Restricted Area By-law No. 78-65
- (dd) Restricted Area By-law No. 78-81
- (ee) Restricted Area By-law No. 79-17
- (ff) Restricted Area By-law No. 79-50
- (gg) Restricted Area By-law No. 79-85
- (hh) Restricted Area By-law No. 80-12
- (ii) Restricted Area By-law No. 80-15
- (jj) Restricted Area By-law No. 80-16
- (kk) Restricted Area By-law No. 80-22
- (ll) Restricted Area By-law No. 80-25
- (mm) Restricted Area By-law No. 80-32
- (nn) Restricted Area By-law No. 80-54

ii. The following By-laws are repealed with effect on the date that this By-law is

6. REPEAL

approved by the Ontario Municipal Board:

- (a) Restricted Area By-law No. 75-29
- (b) Restricted Area By-law No. 76-60
- (c) Restricted Area By-law No. 76-62
- (d) Restricted Area By-law No. 77-17
- (e) Restricted Area By-law No. 77-50
- (f) Restricted Area By-law No. 79-59
- (g) Restricted Area By-law No. 79-66
- (h) Restricted Area By-law No. 79-68
- (i) Restricted Area By-law No. 80-11
- (j) Restricted Area By-law No. 80-48
- (k) Restricted Area By-law No. 80-49
- (l) Restricted Area By-law No. 81-7
- (m) Restricted Area By-law No. 81-9
- (n) Restricted Area By-law No. 81-10
- (o) Restricted Area By-law No. 81-11
- (p) Restricted Area By-law No. 81-15

d. General Repeal

In addition, any other Restricted Area or Zoning By-laws previously enacted to apply within the Township to regulate the use of lands and the character, location, bulk, height and use of buildings, structures and excavations are hereby repealed as it is necessary to give effect to the provisions of this By-law, and the provisions of this By-law shall govern.

PART SEVEN

**ADMINISTRATION, ENFORCEMENT
AND APPROVAL**

7. ADMINISTRATION, ENFORCEMENT AND APPROVAL

7.1.1 ADMINISTRATION

This By-law shall be administered and enforced by the Chief Building Official or such other person or persons as may be appointed for such purpose by the Council of the Corporation of the Township of Uxbridge from time to time.

7.1.2 BUILDING AND OTHER PERMITS

(B/L No.
87-72)

Notwithstanding the provisions of the Building Code Act, R.S.O., 1980, c. 51, as amended, and the Regulations passed thereunder, or any other By-law of the Township, no building permit or occupancy permit shall be issued where the proposed building, structure or excavation or where the proposed use or activity would be in violation of any of the provisions of this By-law.

7.1.3 CERTIFICATE OF OCCUPANCY

No change may be made in the type of use or activity of any lands covered by this By-law, or of any building, structure or excavation on any such lands, building, structure or excavation until a Certificate of Occupancy has been issued by the Chief Building Official.

7.1.4 OCCUPANCY OF UNCOMPLETED DWELLING HOUSES

No dwelling house shall be used for human habitation before the main side walls and roof have been erected; the external siding and roofing completed; and, kitchen, heating and sanitary conveniences have been installed and rendered usable, safe and fit for human habitation.

7.1.5 BUILDINGS OR STRUCTURES TO BE MOVED

In all zones, no building or structure, residential or otherwise, normally requiring a building permit or Certificate of Occupancy for construction, shall be moved within or into the Township without a permit or Certificate of Occupancy from the Chief Building Official, and complying with the relevant zone provisions of this By-law.

7. ADMINISTRATION, ENFORCEMENT AND APPROVAL

7.2 ENFORCEMENT

7.2.1 INSPECTION

The By-law Enforcement Officer, or any Officer or employee of the Township, is hereby authorized to enter and inspect, at all reasonable hours, upon any property or premises for the purpose of carrying out his duties under this By-law.

7.2.2 VIOLATION AND PENALTIES

(B/L No.
87-72)

Every person who uses any lot, or erects or uses any building, structure or excavation in a manner contrary to any requirements of this By-law, or who causes or permits such use or activity or erection, or who violates any provision of this By-law, causes or permits a violation, shall be guilty of an offence and upon conviction therefore shall forfeit and pay a penalty for each offence, and every such penalty shall be recoverable under The Planning Act, S.O., 1983, c.1, as amended.

7.2.3 REMEDIES

(B/L No.
87-72)

In the case where any building or structure is to be erected, altered, reconstructed, extended, or part thereof is to be used, or any lands are to be used, in contravention of any requirement of this By-law, such contravention may be restrained by action at the instance of any ratepayer or of the Township, pursuant to the provisions of The Municipal Act, R.S.O., 1980, c. 302, as amended.

7.2.4 VALIDITY

If any section, subsection, clause, paragraph or provision of this By-law including anything contained on Schedules "A1", "A2", "A3", "A4", "A5", "A6", "B1" or "B2", is for any reason declared by a court of competent jurisdiction to be invalid, the same shall not affect the validity of the By-law as a whole or any part thereof, other than the section, subsection, clause, paragraph or provision including anything contained on Schedules "A1", "A2", "A3", "A4", "A5", "A6", "B1" or "B2", so declared to be invalid. It is hereby declared to be the intention that all the remaining sections, subsections, clauses, paragraphs or provisions, including anything contained on Schedules "A1", "A2", "A3", "A4", "A5", "A6", "B1" or "B2" of this By-law shall remain in full force and effect until repealed, notwithstanding that one or more provisions thereof shall have been declared to be invalid.

7.2.5 COMPLIANCE WITH OTHER BY-LAWS

(B/L No.
87-72)

Nothing in this By-law shall relieve any person from complying with all other statutes, orders, by-laws and regulations enacted by a government having competent jurisdiction, and without limiting the generality of the foregoing, all persons shall comply with Ontario Regulations No. 735/73 and 782/74, as amended, made under the authority of The Conservation Authorities Act, R.S.O., 1980, c. 85, as amended, which Regulation regulates the placing or removing of fill and the construction of buildings and structures adjacent waterways, and the alteration of waterways.

7. ADMINISTRATION, ENFORCEMENT AND APPROVAL

7.3 APPROVAL

7.3.1 APPROVAL OF ONTARIO MUNICIPAL BOARD

This By-law shall come into force on the date it is passed by the Council of the Corporation of the Township of Uxbridge subject to receiving the approval of the Ontario Municipal Board.

7.3.2 READINGS

READ A FIRST TIME ON THE 3rd DAY OF March, 1981.

READ A SECOND TIME ON THE 3rd DAY OF March, 1981.

READ A THIRD TIME AND FINALLY PASSED ON THE 3rd DAY OF March, 1981.

MAYOR: "WILLIAM G. BALLINGER"
William G. Ballinger

(MUNICIPAL SEAL)

CLERK: "WALTER E. TAYLOR"
Walter E. Taylor

PART EIGHT
BY-LAW SCHEDULES

8. BY-LAW SCHEDULES

- (a) The following Schedules "A1", "A2", "A3", "A4", "A5" and "A6", which are attached hereto and form part of this By-law, contain thereon the various Zone classifications for all lands within the Township. The Schedules apply to the following lands within the Township:
- | | | |
|------|---------------------|---------------------------------------------------------------------------------|
| i. | Schedule "A1"& "A2" | Uxbridge Urban Area |
| ii. | Schedule "A3" | Corporation of the Township of Uxbridge South |
| iii. | Schedule "A4" | Unincorporated Hamlets of Coppins Corners, Goodwood and Siloam |
| iv. | Schedule "A5" | Corporation of the Township of Uxbridge North |
| vi. | Schedule "A6" | Unincorporated Hamlets of Leaskdale, Sandford, Udora and Wagner Lake and Zephyr |
- (b) The following Schedules "B1" and "B2", which are attached hereto and form part of this By-law, designate thereon the improved public Township roads which existed as of the date of final passing of this By-law. The Schedules apply to the following lands within the Township:
- | | | |
|-----|---------------|--------------------------------------------------------------------------|
| i. | Schedule "B1" | Uxbridge Urban Area Improved Public Township Roads |
| ii. | Schedule "B2" | Former Townships of Scott and Uxbridge Improved Public Township Roads |

EXPLANATORY NOTE**IMPERIAL EQUIVALENTS OF METRIC SYSTEM OF MEASURE**

The following chart is intended to advise the reader of the metric measurements appearing in this By-law and the approximate equivalent in the previous Imperial or British system of measure. This chart is for reference purposes only and to assist the reader in the interpretation of the By-law. In no instance should the Imperial System equivalent be used to determine any requirement of this By-law. Rather, all measurements are to be in the metric system and in accordance with the provisions of this By-law which serve to regulate the erection or use of any building or structure.

| <u>METRIC SYSTEM</u> | <u>APPROXIMATE EQUIVALENT IMPERIAL MEASURE</u> |
|--------------------------|----------------------------------------------------|
| <u>AREA MEASUREMENTS</u> | |
| <u>Square Metres</u> | <u>Square Feet</u> |
| 9,200 | 99,030 |
| 8,000 | 86,110 |
| 7,500 | 80,730 |
| 4,000 | 43,060 |
| 3,000 | 32,290 |
| 2,300 | 24,760 |
| 2,050 | 22,065 |
| 1,900 | 20,450 |
| 1,850 | 19,915 |
| 1,400 | 15,070 |
| 1,150 | 12,380 |
| 1,000 | 10,765 |
| 900 | 9,690 |
| 743 | 8,000 |
| 600 | 6,460 |
| 550 | 5,920 |
| 525 | 5,650 |
| 496 | 5,340 |
| 460 | 4,950 |
| 325 | 3,500 |
| 300 | 3,230 |
| 280 | 3,015 |
| 260 | 2,800 |
| 240 | 2,585 |
| 185 | 1,990 |
| 160 | 1,720 |
| 110 | 1,184 |
| 93 | 1,000 |
| 84 | 904 |
| 70 | 753 |
| 65 | 700 |
| 55 | 592 |
| 43 | 463 |
| 40 | 430 |
| 38 | 409 |
| 35 | 376 |
| 31 | 334 |
| 30 | 323 |
| 24 | 258 |
| 20 | 215 |
| 9 | 97 |

EXPLANATORY NOTE

IMPERIAL EQUIVALENTS OF METRIC SYSTEM OF MEASURE

| <u>METRIC SYSTEM</u> | <u>APPROXIMATE EQUIVALENT IMPERIAL MEASURE</u> |
|----------------------------|----------------------------------------------------|
| <u>AREA MEASUREMENTS</u> | |
| <u>HECTARES</u> | <u>ACRES</u> |
| 40 | 100 |
| 38.5 | 95 |
| 10 | 25 |
| 1.9 | 5 |
| <u>LINEAR MEASUREMENTS</u> | |
| <u>Metres</u> | <u>Feet</u> |
| 550 | 1,805 |
| 300 | 985 |
| 215 | 705 |
| 200 | 655 |
| 105 | 344 |
| 100 | 328 |
| 90 | 295 |
| 75 | 246 |
| 68 | 223 |
| 63 | 207 |
| 60 | 197 |
| 55 | 180 |
| 50 | 164 |
| 48 | 157 |
| 46 | 151 |
| 45 | 148 |
| 43 | 141 |
| 41 | 135 |
| 40 | 131 |
| 38 | 125 |
| 36.5 | 120 |
| 36 | 118 |
| 35 | 115 |
| 33 | 108 |
| 30.5 | 100 |
| 30 | 98 |
| 28 | 92 |
| 26 | 85 |
| 25 | 82 |
| 24 | 79 |
| 23 | 75 |
| 22.5 | 74 |
| 22 | 72 |
| 21.5 | 70 |
| 21 | 69 |
| 20 | 66 |
| 18 | 59 |
| 17 | 56 |
| 16 | 52 |
| 15.8 | 51.8 |

EXPLANATORY NOTE

IMPERIAL EQUIVALENTS OF METRIC SYSTEM OF MEASURE

| | |
|----|----|
| 15 | 49 |
| 13 | 43 |

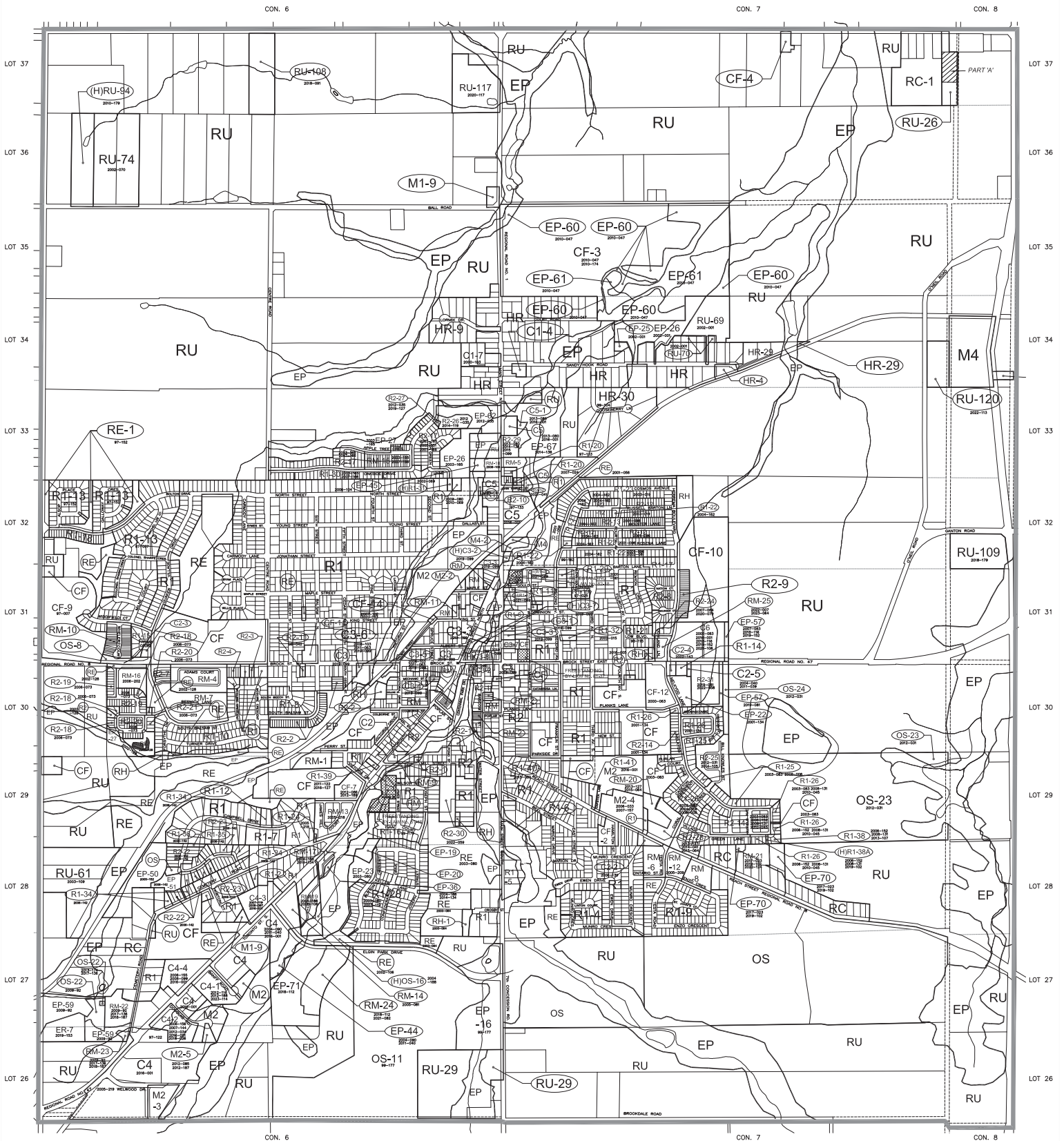
METRIC SYSTEMAPPROXIMATE EQUIVALENT
IMPERIAL MEASURELINEAR MEASUREMENTSMetresFeet

| | |
|------|-----|
| 12 | 39 |
| 11.5 | 38 |
| 10.5 | 34 |
| 10 | 33 |
| 9 | 29 |
| 8.5 | 28 |
| 8 | 26 |
| 6 | 20 |
| 5.8 | 19 |
| 5.5 | 18 |
| 5 | 16 |
| 4 | 13 |
| 3.5 | 11 |
| 3 | 10 |
| 2.1 | 7 |
| 2 | 6.5 |
| 1.8 | 6 |
| 1.5 | 5 |
| 1.2 | 4 |
| 0.6 | 2 |
| 0.45 | 1.5 |

METRIC SYSTEMAPPROXIMATE EQUIVALENT
IMPERIAL MEASUREKilometresMiles

| | |
|-----|---|
| 3.2 | 2 |
|-----|---|

SCHEDULE 'A1' and 'A2'
ZONE MAP
CORPORATION OF THE
TOWNSHIP OF UXBRIDGE

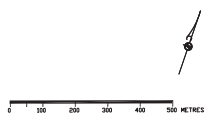


GENERAL ZONE CATEGORIES

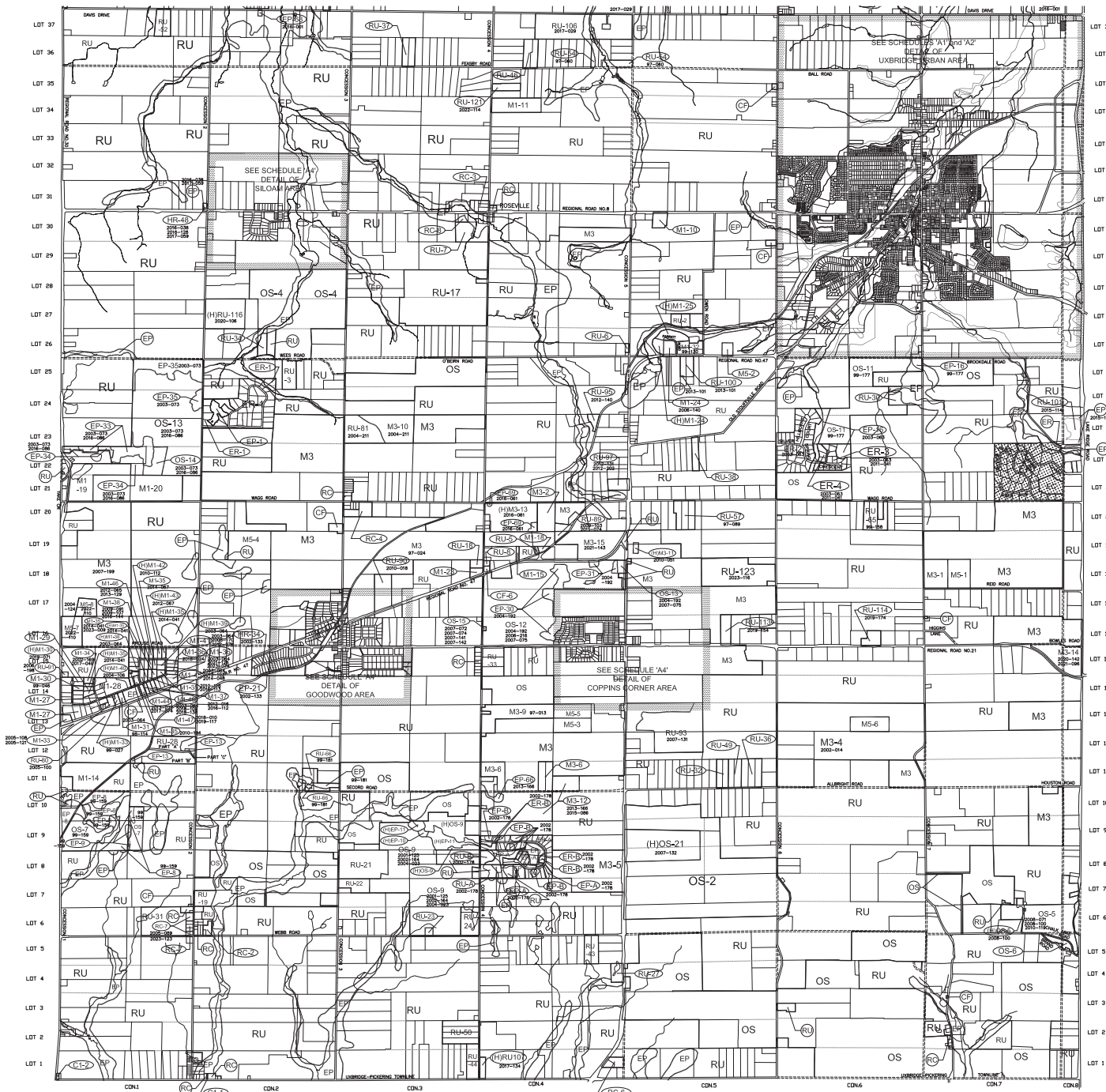
Lands Affected By A Freestanding By-law

- | | | |
|------------------------------------------------------------------------------------------------------------------------------------------------------------------------------------------------------|--------------------------------------------------------------------------------------------------------------------------------------------------------------------------------------------------------------------------------------|--------------------------------------------------------------------------------------------------------------------------------------------------------------------------------------------------------------|
| <p>EP ENVIRONMENTAL PROTECTION ZONE</p> <p>OS RECREATIONAL OPEN SPACE ZONE</p> <p>RE RECREATIONAL ZONE</p> <p>RU RURAL ZONE</p> <p>RC RESIDENTIAL CLUSTER ZONE</p> <p>HR HAMLET RESIDENTIAL ZONE</p> | <p>R1 RESIDENTIAL FIRST DENSITY ZONE</p> <p>R2 RESIDENTIAL SECOND DENSITY ZONE</p> <p>RM RESIDENTIAL MULTIPLE DENSITY ZONE</p> <p>RH RESIDENTIAL HOLDING ZONE</p> <p>CF COMMUNITY FACILITY ZONE</p> <p>C1 HAMLET COMMERCIAL ZONE</p> | <p>C2 LOCAL COMMERCIAL ZONE</p> <p>C3 GENERAL COMMERCIAL ZONE</p> <p>C4 CORRIDOR COMMERCIAL/MIXED USE ZONE</p> <p>M1 RURAL INDUSTRIAL ZONE</p> <p>M2 URBAN INDUSTRIAL ZONE</p> <p>M4 WASTE DISPOSAL ZONE</p> |
|------------------------------------------------------------------------------------------------------------------------------------------------------------------------------------------------------|--------------------------------------------------------------------------------------------------------------------------------------------------------------------------------------------------------------------------------------|--------------------------------------------------------------------------------------------------------------------------------------------------------------------------------------------------------------|

Note:
 This Schedule 'A1' and 'A2' has been prepared for consolidation purposes only. It incorporates those amendments to Schedule 'A1' and Schedule 'A2' as of December 31, 2023. For accurate reference, the original of the individual by-law should be consulted.




SCHEDULE 'A3' ZONE MAP CORPORATION OF THE TOWNSHIP OF UXBRIDGE



GENERAL ZONE CATEGORIES

- | | |
|----------------------------------|-----------------------------------|
| EP ENVIRONMENTAL PROTECTION ZONE | RC RECREATIONAL CLUSTER ZONE |
| OS RECREATIONAL OPEN SPACE ZONE | ER ESTATE RESIDENTIAL ZONE |
| RU RURAL ZONE | M1 RURAL INDUSTRIAL ZONE |
| CF COMMUNITY FACILITY ZONE | M3 RURAL RESOURCE EXTRACTION ZONE |
| | M5 AGGREGATE PROCESSING ZONE |
- Lands Affected By Freestanding By-law No. 90-39

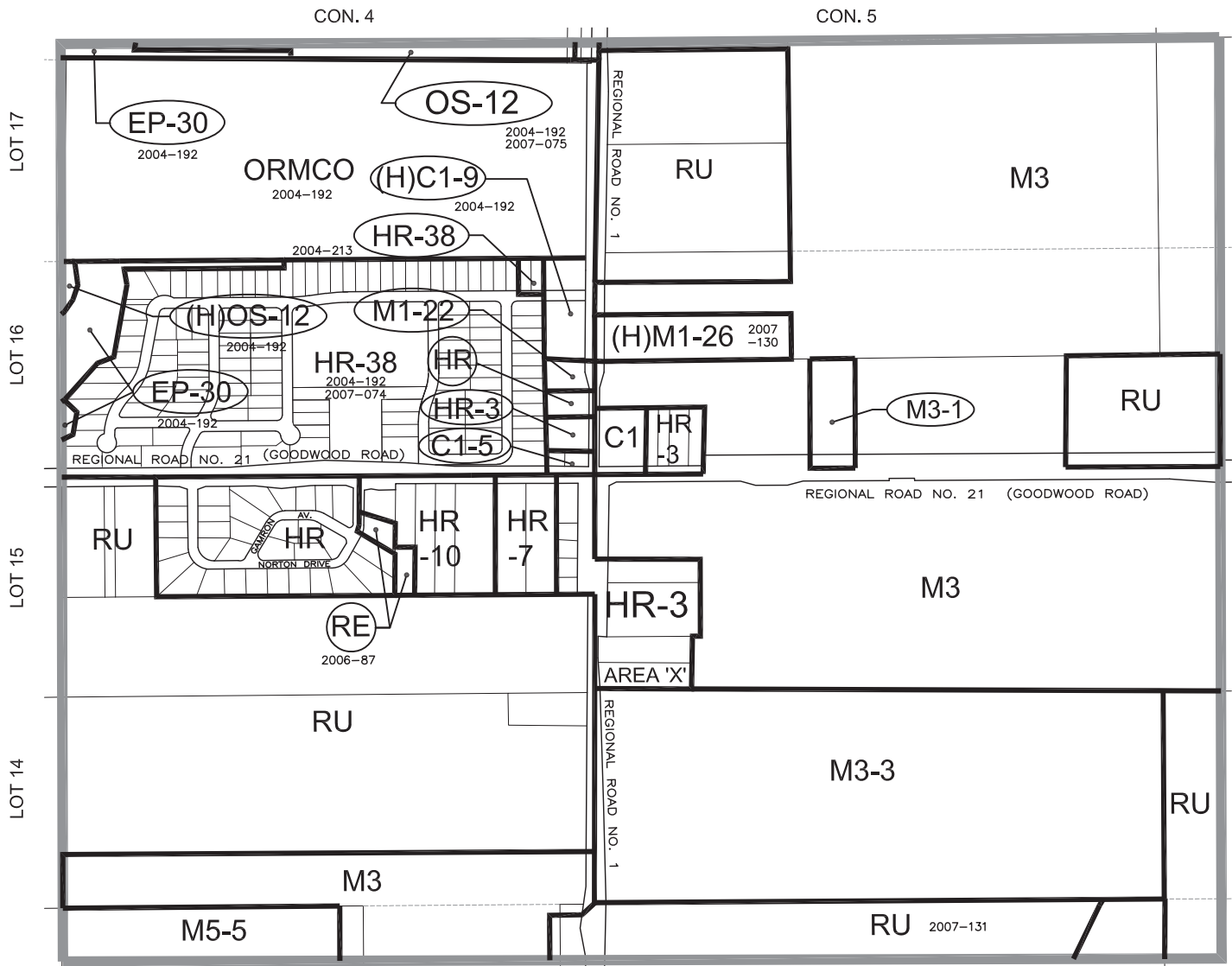
Note:
This Schedule 'A3' has been prepared for consolidation purposes only. It incorporates those amendments to Schedule 'A3' as of December 31, 2023. For accurate reference, the original of the individual by-law should be consulted.



TOWNSHIP OF UXBRIDGE

SCHEDULE 'A4'

ZONE MAP CORPORATION OF THE TOWNSHIP OF UXBRIDGE



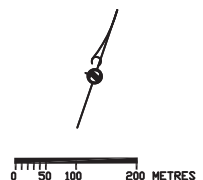
DETAIL OF COPPINS CORNERS AREA

GENERAL ZONE CATEGORIES

| | |
|----------------------------------|-----------------------------------|
| EP ENVIRONMENTAL PROTECTION ZONE | C1 HAMLET COMMERCIAL ZONE |
| RE RECREATIONAL ZONE | CF COMMUNITY FACILITY ZONE |
| RU RURAL ZONE | M1 RURAL INDUSTRIAL ZONE |
| HR HAMLET RESIDENTIAL ZONE | M3 RURAL RESOURCE EXTRACTION ZONE |

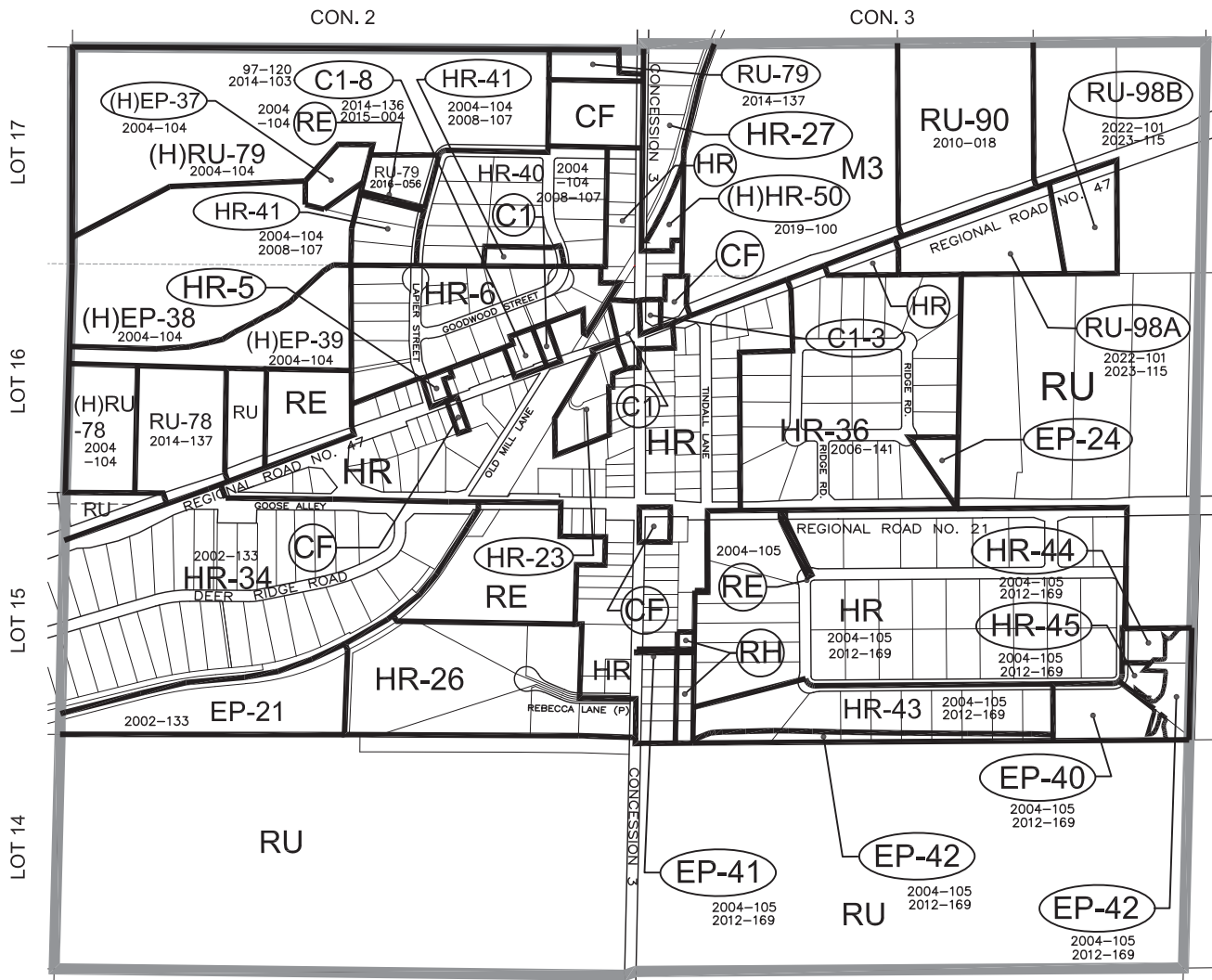
Note:

This Schedule 'A4' has been prepared for consolidation purposes only. It incorporates those amendments to Schedule 'A4' as of December 31, 2023. For accurate reference, the original of the individual by-law should be consulted.



SCHEDULE 'A4'

ZONE MAP CORPORATION OF THE TOWNSHIP OF UXBRIDGE



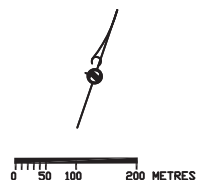
DETAIL OF GOODWOOD AREA

GENERAL ZONE CATEGORIES

- | | |
|----------------------------------|----------------------------|
| EP ENVIRONMENTAL PROTECTION ZONE | C1 HAMLET COMMERCIAL ZONE |
| RE RECREATIONAL ZONE | CF COMMUNITY FACILITY ZONE |
| RU RURAL ZONE | M1 RURAL INDUSTRIAL ZONE |
| HR HAMLET RESIDENTIAL ZONE | |

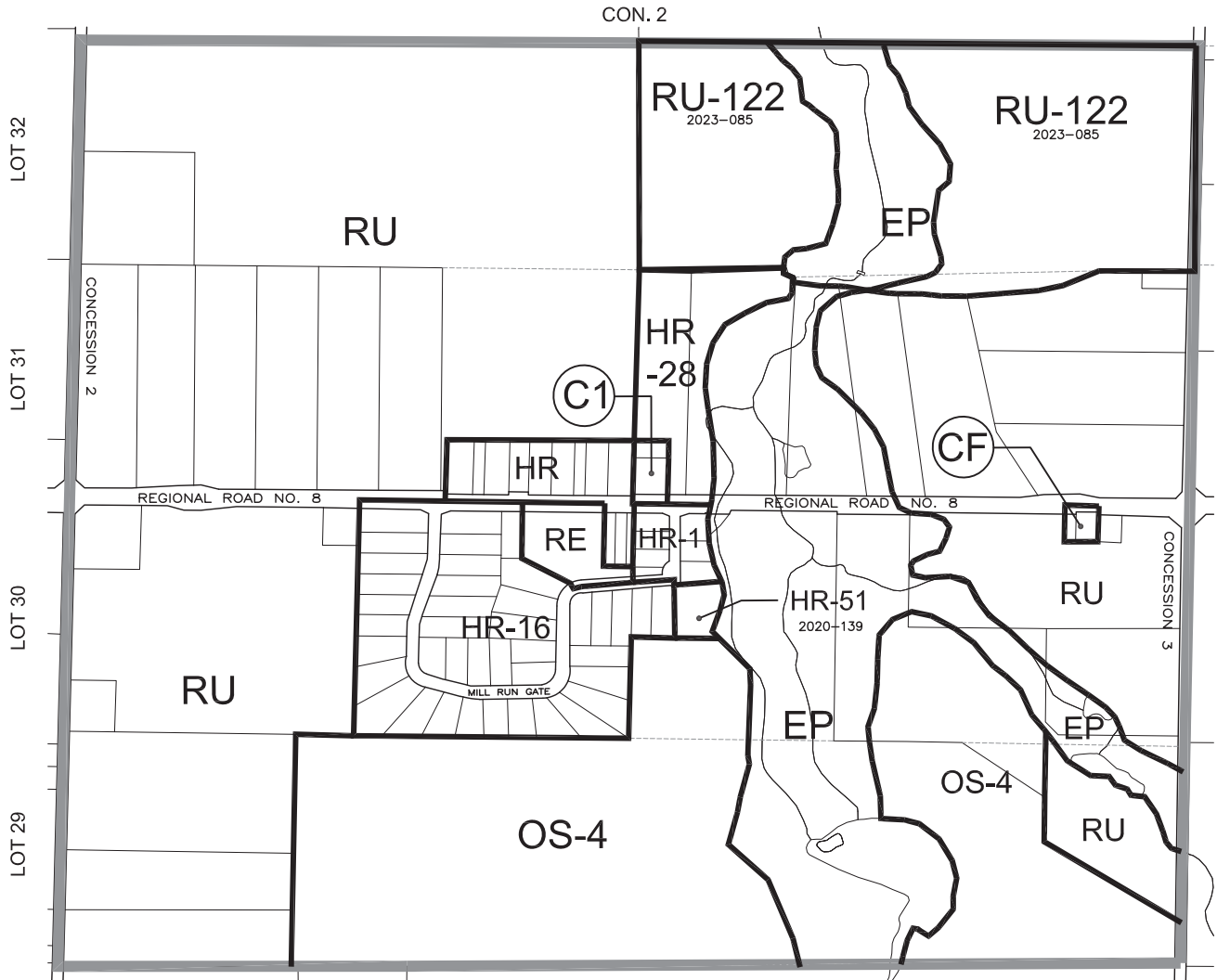
Note:

This Schedule 'A4' has been prepared for consolidation purposes only. It incorporates those amendments to Schedule 'A4' as of December 31, 2023. For accurate reference, the original of the individual by-law should be consulted.



SCHEDULE 'A4'

ZONE MAP CORPORATION OF THE TOWNSHIP OF UXBRIDGE



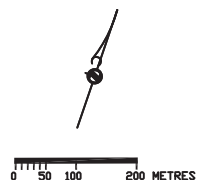
DETAIL OF SILOAM AREA

GENERAL ZONE CATEGORIES

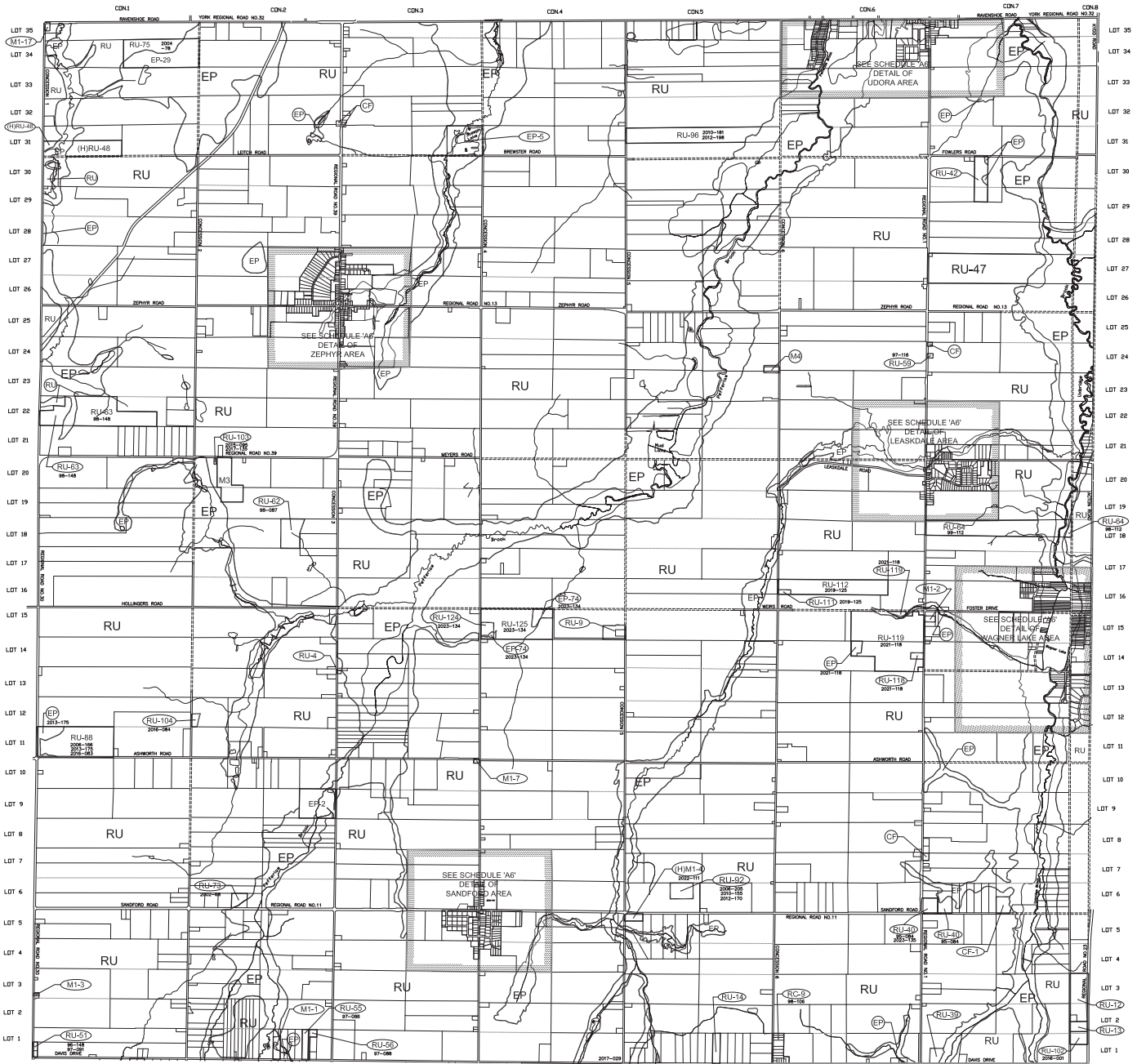
- | | |
|----------------------------------|----------------------------|
| EP ENVIRONMENTAL PROTECTION ZONE | C1 HAMLET COMMERCIAL ZONE |
| RE RECREATIONAL ZONE | CF COMMUNITY FACILITY ZONE |
| RU RURAL ZONE | M1 RURAL INDUSTRIAL ZONE |
| HR HAMLET RESIDENTIAL ZONE | |

Note:

This Schedule 'A4' has been prepared for consolidation purposes only. It incorporates those amendments to Schedule 'A4' as of December 31, 2023. For accurate reference, the original of the individual by-law should be consulted.



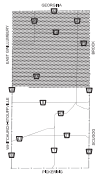
SCHEDULE 'A5' ZONE MAP CORPORATION OF THE TOWNSHIP OF UXBRIDGE



GENERAL ZONE CATEGORIES

- | | |
|----------------------------------|-----------------------------------|
| EP ENVIRONMENTAL PROTECTION ZONE | RC RECREATIONAL CLUSTER ZONE |
| OS RECREATIONAL OPEN SPACE ZONE | ER ESTATE RESIDENTIAL ZONE |
| RU RURAL ZONE | M1 RURAL INDUSTRIAL ZONE |
| CF COMMUNITY FACILITY ZONE | M3 RURAL RESOURCE EXTRACTION ZONE |
| SR SHORELINE RESIDENTIAL | M5 AGGREGATE PROCESSING ZONE |

Notes:
This Schedule 'A5' has been prepared for consolidation purposes only. It incorporates those amendments to Schedule 'A5' as of December 31, 2023. For accurate reference, the original of the individual by-law should be consulted.

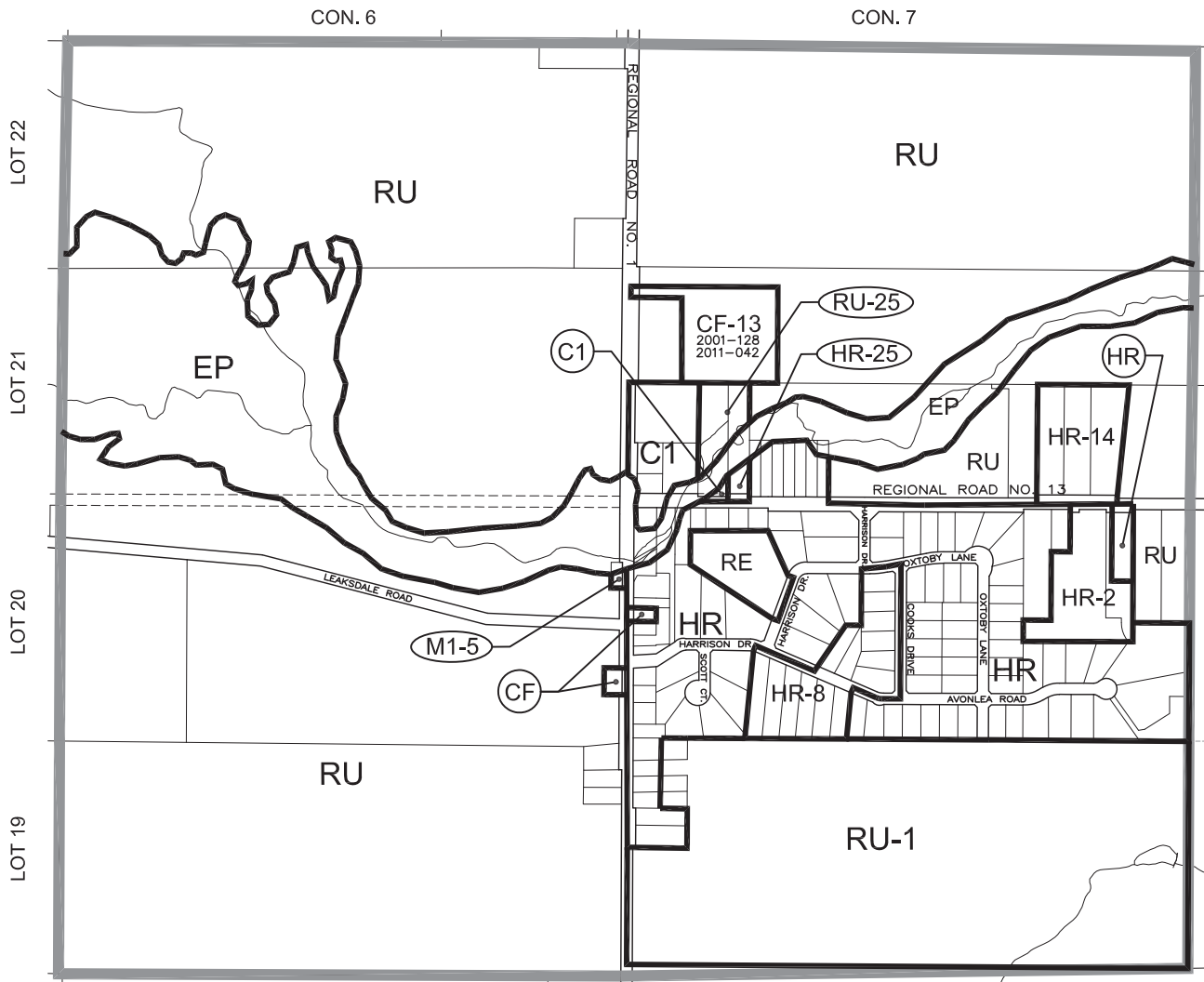


TOWNSHIP OF UXBRIDGE



SCHEDULE 'A6'

ZONE MAP CORPORATION OF THE TOWNSHIP OF UXBRIDGE



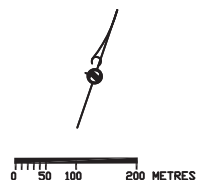
DETAIL OF LEASKDALE AREA

GENERAL ZONE CATEGORIES

- | | |
|----------------------------------|----------------------------|
| EP ENVIRONMENTAL PROTECTION ZONE | C1 HAMLET COMMERCIAL ZONE |
| RE RECREATIONAL ZONE | CF COMMUNITY FACILITY ZONE |
| RU RURAL ZONE | M1 RURAL INDUSTRIAL ZONE |
| HR HAMLET RESIDENTIAL ZONE | |

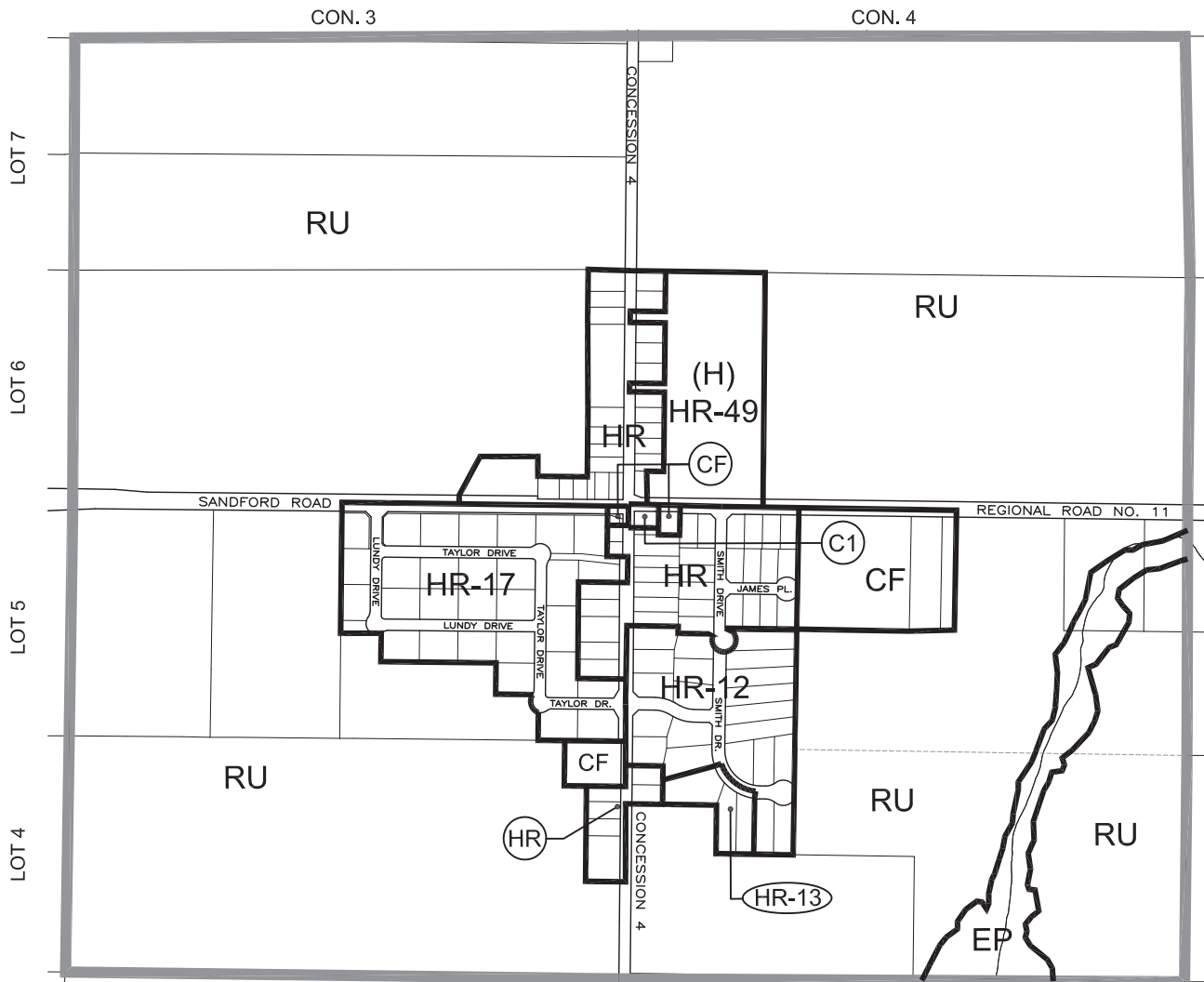
Note:

This Schedule 'A6' has been prepared for consolidation purposes only. It incorporates those amendments to Schedule 'A6' as of December 31, 2023. For accurate reference, the original of the individual by-law should be consulted.



SCHEDULE 'A6'

ZONE MAP CORPORATION OF THE TOWNSHIP OF UXBRIDGE



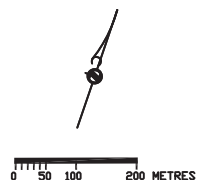
DETAIL OF SANDFORD AREA

GENERAL ZONE CATEGORIES

- | | |
|----------------------------------|----------------------------|
| EP ENVIRONMENTAL PROTECTION ZONE | C1 HAMLET COMMERCIAL ZONE |
| RE RECREATIONAL ZONE | CF COMMUNITY FACILITY ZONE |
| RU RURAL ZONE | M1 RURAL INDUSTRIAL ZONE |
| HR HAMLET RESIDENTIAL ZONE | |

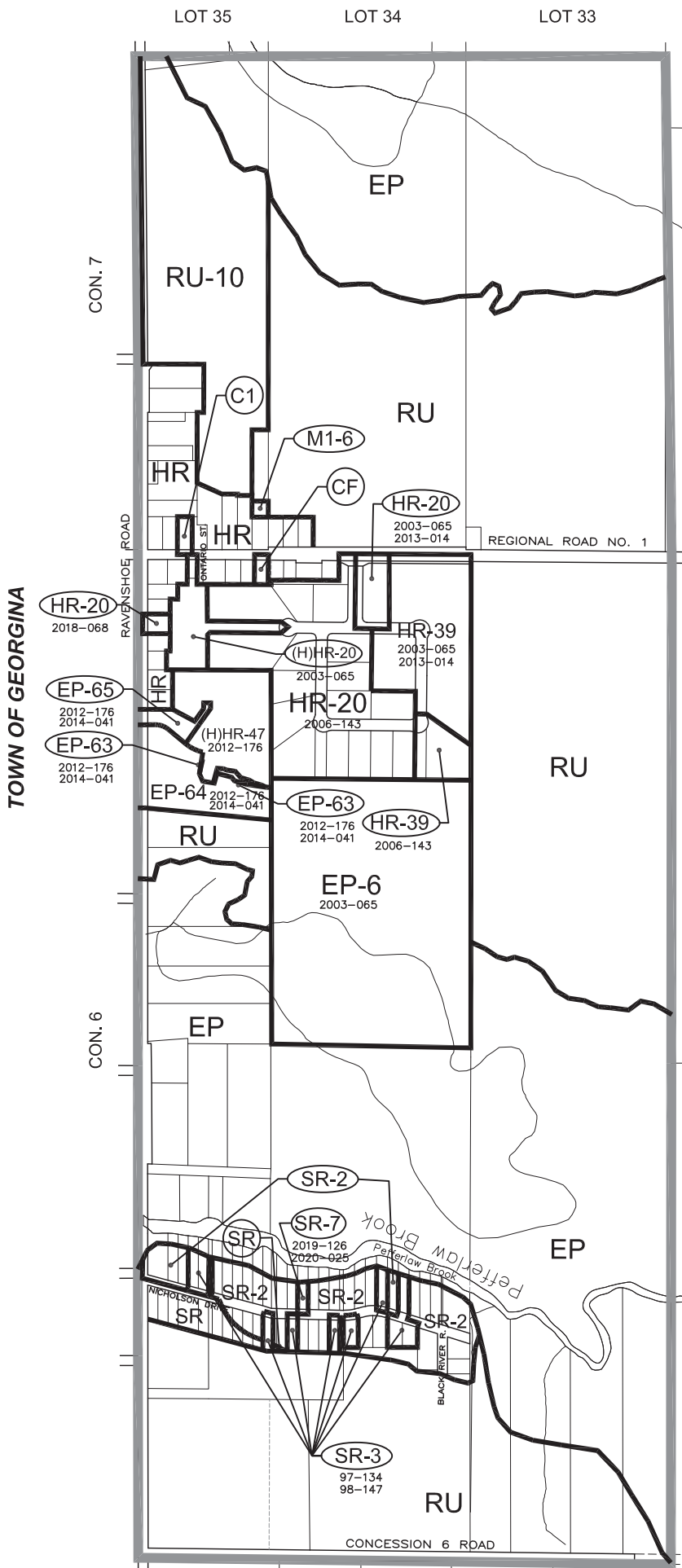
Note:

This Schedule 'A6' has been prepared for consolidation purposes only. It incorporates those amendments to Schedule 'A6' as of December 31, 2023. For accurate reference, the original of the individual by-law should be consulted.



SCHEDULE 'A6'

ZONE MAP CORPORATION OF THE TOWNSHIP OF UXBRIDGE



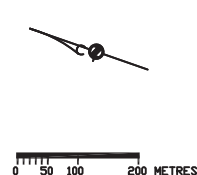
DETAIL OF UDORA AREA

GENERAL ZONE CATEGORIES

- EP ENVIRONMENTAL PROTECTION ZONE
- RU RURAL ZONE
- SR SHORELINE RESIDENTIAL ZONE
- HR HAMLET RESIDENTIAL ZONE
- RH RESIDENTIAL HOLDING ZONE
- C1 HAMLET COMMERCIAL ZONE
- CF COMMUNITY FACILITY ZONE
- M1 RURAL INDUSTRIAL ZONE

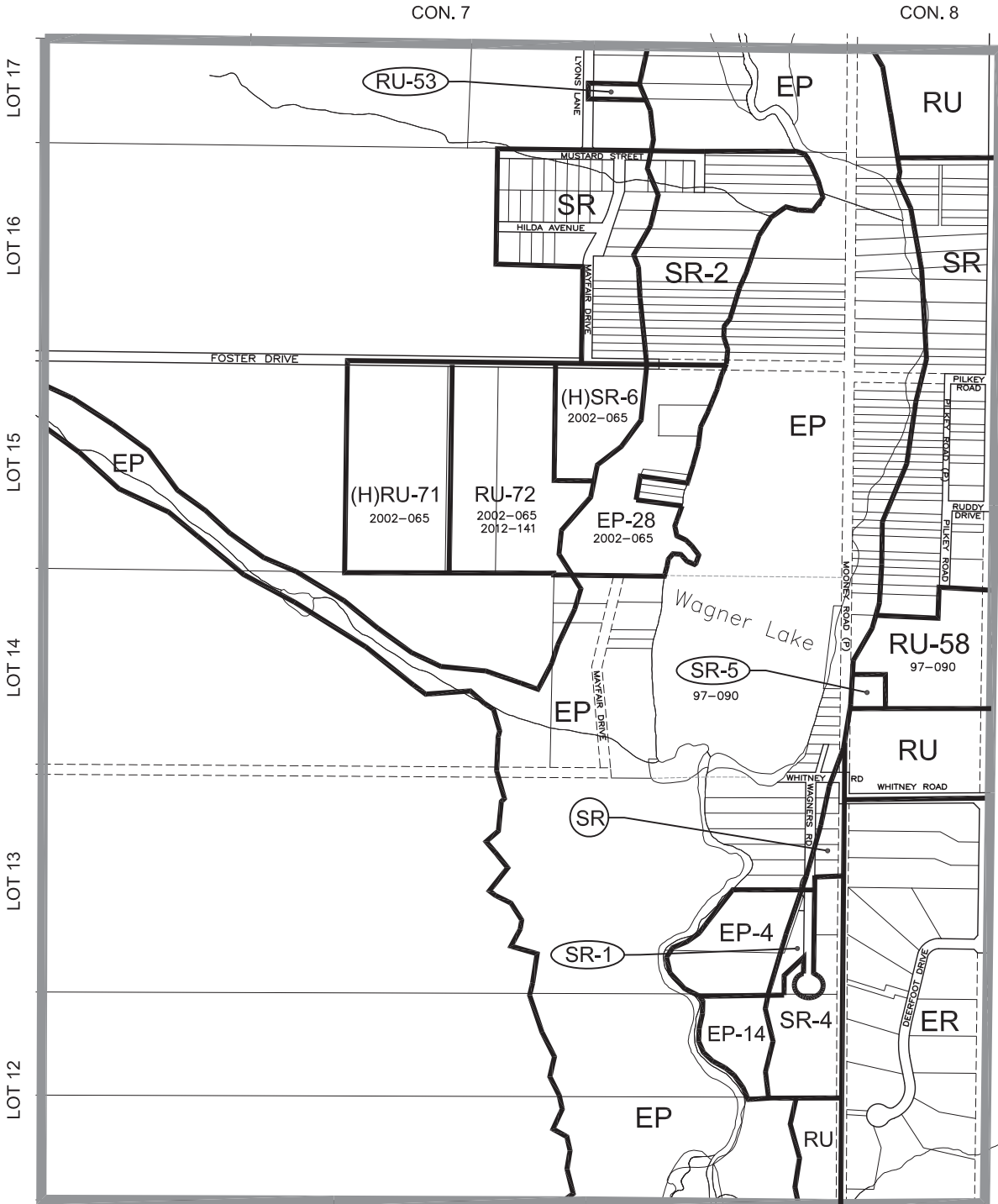
Note:

This Schedule 'A6' has been prepared for consolidation purposes only. It incorporates those amendments to Schedule 'A6' as of December 31, 2023. For accurate reference, the original of the individual by-law should be consulted.



SCHEDULE 'A6'

ZONE MAP CORPORATION OF THE TOWNSHIP OF UXBRIDGE



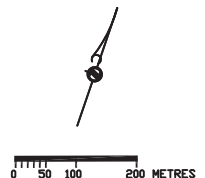
DETAIL OF WAGNER LAKE AREA

GENERAL ZONE CATEGORIES

| | |
|----------------------------------|----------------------------|
| EP ENVIRONMENTAL PROTECTION ZONE | SR SHORELINE RESIDENTIAL |
| RE RECREATIONAL ZONE | C1 HAMLET COMMERCIAL ZONE |
| RU RURAL ZONE | CF COMMUNITY FACILITY ZONE |
| HR HAMLET RESIDENTIAL ZONE | M1 RURAL INDUSTRIAL ZONE |

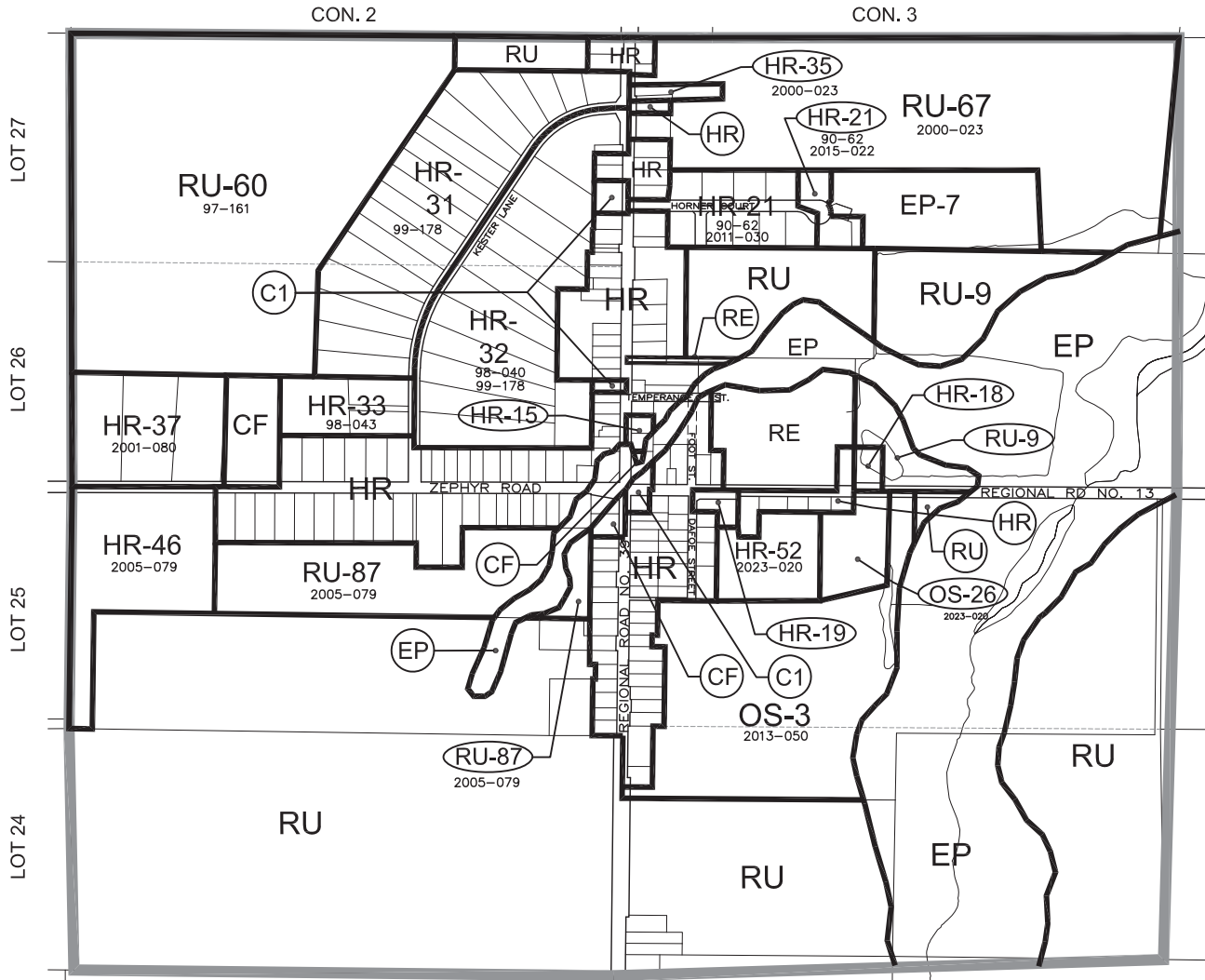
Note:

This Schedule 'A6' has been prepared for consolidation purposes only. It incorporates those amendments to Schedule 'A6' as of December 31, 2023. For accurate reference, the original of the individual by-law should be consulted.



SCHEDULE 'A6'

ZONE MAP CORPORATION OF THE TOWNSHIP OF UXBRIDGE



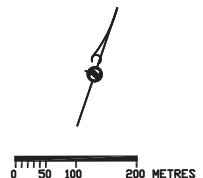
DETAIL OF ZEPHYR AREA

GENERAL ZONE CATEGORIES

- | | |
|----------------------------------|----------------------------|
| EP ENVIRONMENTAL PROTECTION ZONE | C1 HAMLET COMMERCIAL ZONE |
| RE RECREATIONAL ZONE | CF COMMUNITY FACILITY ZONE |
| RU RURAL ZONE | M1 RURAL INDUSTRIAL ZONE |
| HR HAMLET RESIDENTIAL ZONE | |

Note:

This Schedule 'A6' has been prepared for consolidation purposes only. It incorporates those amendments to Schedule 'A6' as of December 31, 2023. For accurate reference, the original of the individual by-law should be consulted.



PART NINE

APPEDICES

(B/L No.
2017-081)

9. APPENDICES

9.1 APPENDIX 'A' SOURCE WATER PROTECTION

Any text or maps provided in this Appendix, are for the purpose of explanation, clarification and convenience only and do not form part of this By-law.

9.1.1 DEFINITIONS

For the purposes of this Appendix the following definitions are applicable.

Dense Non-Aqueous Phase Liquids (DNAPLs)

Chemicals that are both denser than water and do not dissolve readily in water. Because of these traits, DNAPLs tend to sink below the water table and only stop when they reach impenetrable bedrock. The presence of DNAPLs is considered a significant threat if they occur anywhere within the five year time of travel of a WHPA as detailed in the Source Protection Plans.

Major Development

The construction of a building or building on a lot with a ground floor area cumulatively equal to 500 m² (5,382 sq. ft.), and any other impervious surface (excluding single detached residential, barns and non-commercial structures that are accessory to an agricultural operation).

For property located within the South Georgian Bay lake Simcoe Source Protection Plan Area, only single detached residential properties are exempt from the definition of major development.

Significant Drinking Water Threat

An activity which poses or has the potential to pose a significant risk to the source of a municipal drinking water system.

Wellhead Protection Area (WHPA)

The surface and subsurface area surrounding a water well or well field that supplies a municipal residential system or other designated system through which contaminants are reasonably likely to move so as to eventually reach the water well or well field.

WHPA-Q1

The area where activities that take water without returning it to the same aquifer may be a threat.

WHPA- Q2

An area delineated through a Tier 3 Water Budget and Water Quantity Risk Assessment as being the area that includes the WHPA-Q1 and any area where a future reduction in recharge would significantly impact that area.

9.1.2 WELLHEAD PROTECTION AREA (WHPA) OVERLAY

The Wellhead Protection Area (WHPA) Wellhead Protection Overlay Zone and WHPA-Q1/WHPA-Q2 Overlay designations as shown in Maps 'AP1', 'AP2', 'AP3', 'AP4' and 'AP5' of Appendix A to Zoning By-law 81-18, as amended, have been identified in the Township of Uxbridge Official Plan in conformity with the South Georgian Bay Lake Simcoe, Credit Valley Toronto and Region and Central Lake Ontario, and Trent Conservation Coalition, Source Protection Plans.

The purpose of the WHPA Wellhead Protection Overlay Zone and WHPA-Q1/WHPA-Q2 Overlay designations are to prevent the inadvertent approval of Planning Act applications and /or the issuance of building permits that may result in the establishment of uses that are significant municipal drinking water threats.

Development applications (i.e. Planning Act applications, building permit applications) for development within the WHPA Wellhead Protection

9. APPENDICES

9.1 APPENDIX 'A' SOURCE WATER PROTECTION

Overlay Zone shall be accompanied by a Notice under Section 59 of the *Clean Water Act, 2006*. Existing land uses and/or an expansion of existing land uses which pose a significant municipal drinking water threat activity should be managed pursuant to the applicable Source Protection Plan. Persons undertaking those land use activities that may be significant municipal drinking water threats may be required to develop a Risk Management Plan and/or a water balance assessment (or similar assessment) to the satisfaction of the Township, as set out in the application Source Protection Plan.

Notwithstanding the permitted uses of zone provisions of any underlying zones, the following land use activities shall be prohibited or restricted in the WHPA Wellhead Protection Overlay Zone designations identified on Maps AP1, AP2, AP3, AP4 and AP5 where they would constitute a future significant municipal drinking water threat unless otherwise stated in the applicable Source Protection Plan:

- a) The establishment, operation, or maintenance of a waste disposal site within the meaning of Part V of the *Environmental Protection Act*;
- b) The establishment, operation, or maintenance of a system that collects, stores, transmits or disposes of sewage;
- c) The application of agricultural source material to land;
- d) The storage of agricultural source material;
- e) The management of agricultural source material;
- f) The application of non-agricultural source material to land;
- g) The handling and storage of non-agricultural source material;
- h) The application of commercial fertilizer to land;
- i) The handling and storage of non-agricultural source material;
- j) The application of pesticide to land;
- k) The handling and storage of pesticide;
- l) The application of road salt;
- m) The handling and storage of road salt;
- n) The storage of snow;
- o) The handling and storage of fuel;
- p) The handling and storage of a dense non-aqueous phase liquid;
- q) The handling and storage of an organic solvent;
- r) The management of runoff that contains chemicals used in the de-icing of aircraft;
- s) The use of land as livestock grazing or pasturing land, an outdoor confinement area, or a farm animal yard.

A land use proposal including an activity outlined in the section above, may be permitted in accordance with the provisions of the underlying Zone(s) and all other applicable provisions of Zoning By-law No. 81-19, as amended, provided that a Notice pursuant to Section 59 of the Clean Water Act is issued by the Risk Management Official (RMO).

The following uses and activities may be prohibited or restricted in accordance with Sections 57, 58 and 59 of the *Clean Water Act* for major development within any WHPA-Q1/WHPA-Q2 identified on Maps AP1, AP2, AP3, AP4 and AP5 where they are or would be significant municipal drinking water threat as determined by the RMO:

- a) An activity that takes water from an aquifer or surface water body without returning the water taken to the same aquifer or surface water body;
- b) An activity that reduces the recharge of an aquifer; and

Notwithstanding the foregoing, where any of these uses existed legally as of the date applicable Source Protection Plan came into effect as set out below:

SGBLs: effective July 1, 2015

9. APPENDICES**9.1 APPENDIX 'A' SOURCE WATER PROTECTION**

CTC: effective December 31, 2015
TCC: effective January 1, 2015
such uses shall be deemed to be permitted.

In accordance with the applicable Source Protection Plans and Official Plan, on Lands which are subject to the WHPA-Q1 overlay new or current development applications which would require a new or amended Permit to Take Water approval under the *Ontario Water Resources Act*, will require approval from the Ministry of the Environment and Climate Change (MOECC).

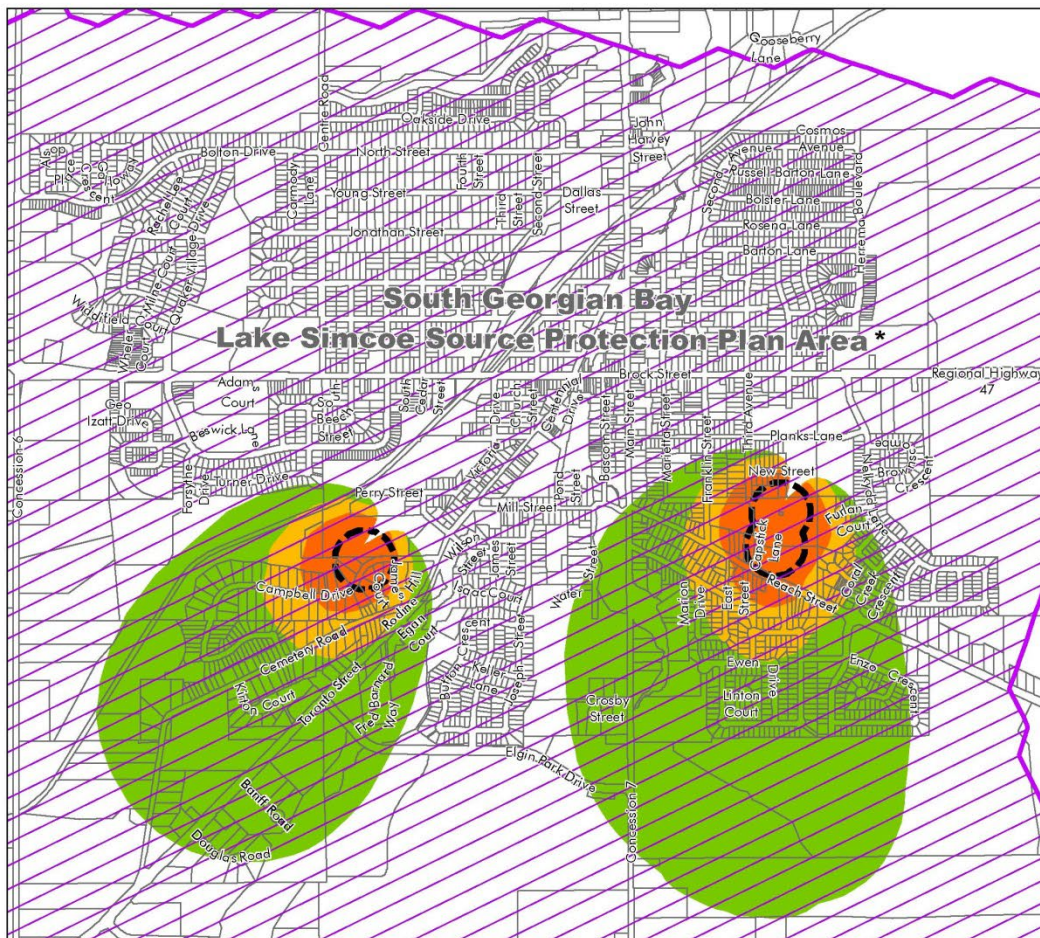
On lands which are subject to the WHPA-Q2 Overlay preparation of a Water Balance Assessment, or similar assessment, may be required, in accordance with the applicable Source Protection Plan.

9. APPENDICES
 9.1 APPENDIX 'A' SOURCE WATER PROTECTION

SCHEDULE "A"

MAP AP1

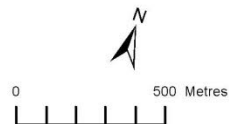
WELLHEAD PROTECTION AREA
 OVERLAY MAP
 CORPORATION OF THE
 TOWNSHIP OF UXBRIDGE



Wellhead Protection Area (WHPA)
 Wellhead Protection Zones

-  100m Zone
-  0 - 2 Year Time of Travel
-  2 - 5 Year Time of Travel
-  5 - 10 Year Time of Travel
-  10 - 25 Year Time of Travel
-  WHPA-Q1/WHPA-Q2

* For purposes of WHPA-Q requirements - single detached residential dwellings are exempt from the definition of "major development" in the South Georgian Bay Lake Simcoe Protection Region.

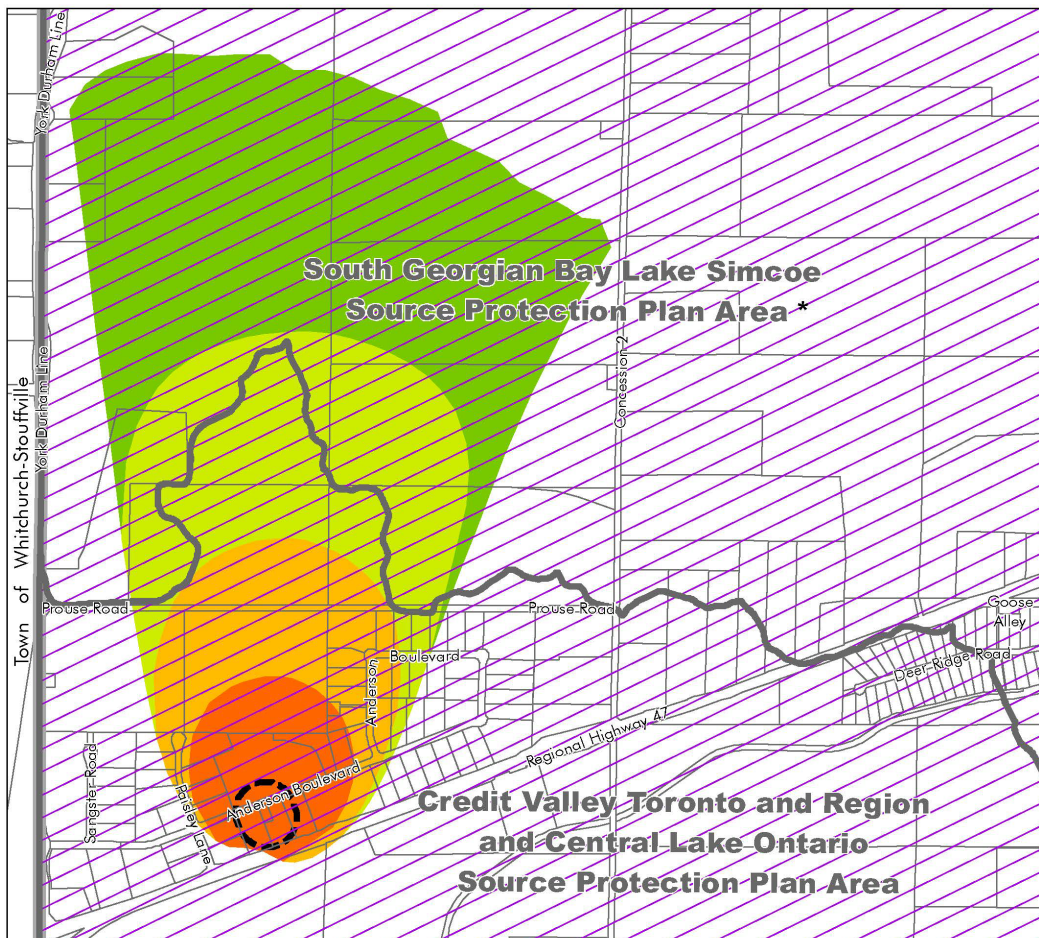


9. APPENDICES
 9.1 APPENDIX 'A' SOURCE WATER PROTECTION








SCHEDULE "B"

MAP AP2

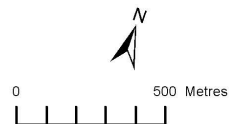
WELLHEAD PROTECTION AREA
 OVERLAY MAP
 CORPORATION OF THE
 TOWNSHIP OF UXBRIDGE



Wellhead Protection Area (WHPA)
 Wellhead Protection Zones

-  100m Zone
-  0 - 2 Year Time of Travel
-  2 - 5 Year Time of Travel
-  5 - 10 Year Time of Travel
-  10 - 25 Year Time of Travel
-  Source Water Protection Plan Areas
-  WHPA-Q1/WHPA-Q2

* For purposes of WHPA-Q requirements - single detached residential dwellings are exempt from the definition of "major development" in the South Georgian Bay Lake Simcoe Protection Region.

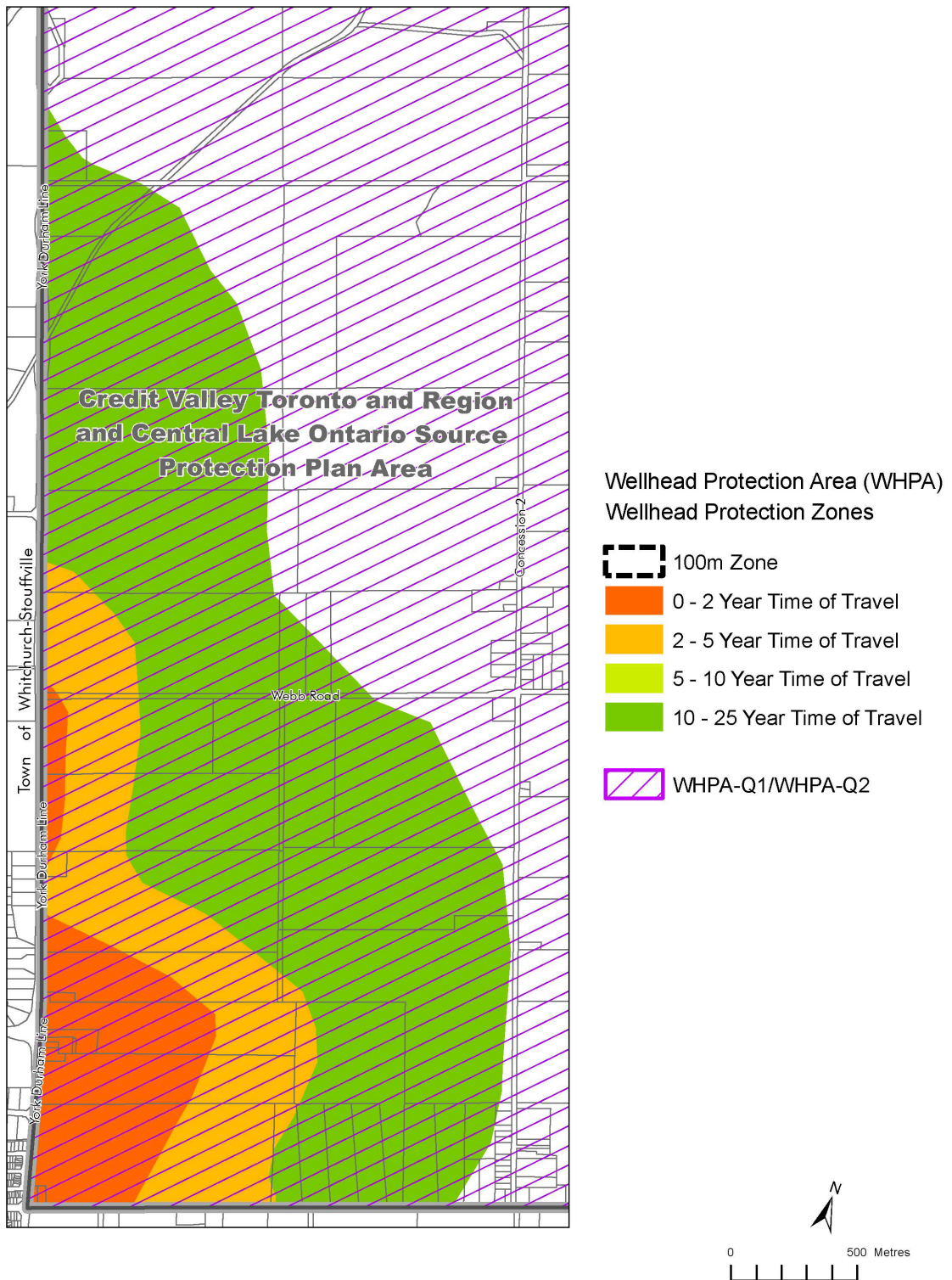


9. APPENDICES
9.1 APPENDIX 'A' SOURCE WATER PROTECTION

SCHEDULE "C"

MAP AP3

WELLHEAD PROTECTION AREA
OVERLAY MAP
CORPORATION OF THE
TOWNSHIP OF UXBRIDGE

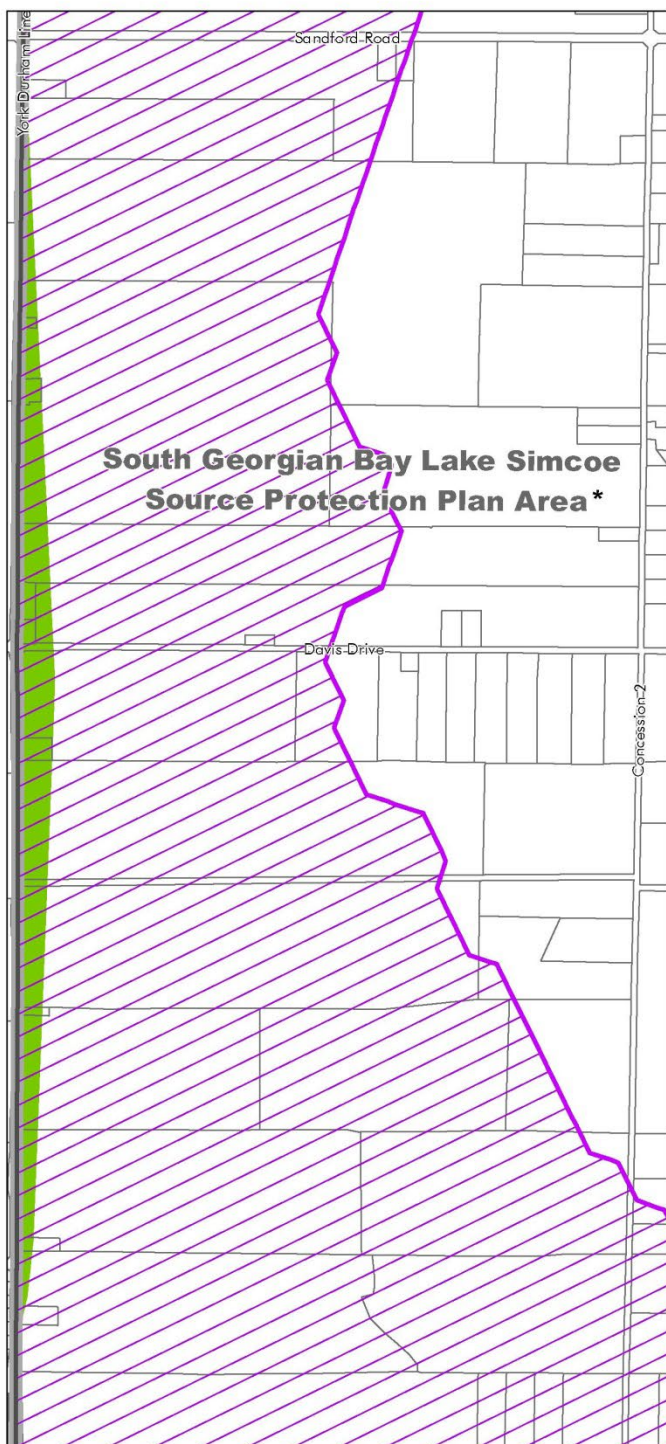


9. APPENDICES
9.1 APPENDIX 'A' SOURCE WATER PROTECTION

SCHEDULE "D"

MAP AP4'

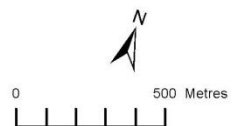
**WELLHEAD PROTECTION AREA
 OVERLAY MAP
 CORPORATION OF THE
 TOWNSHIP OF UXBRIDGE**



Wellhead Protection Area (WHPA)
 Wellhead Protection Zones

-  100m Zone
-  0 - 2 Year Time of Travel
-  2 - 5 Year Time of Travel
-  5 - 10 Year Time of Travel
-  10 - 25 Year Time of Travel
-  WHPA-Q1/WHPA-Q2

* For purposes of WHPA-Q requirements - single detached residential dwellings are exempt from the definition of "major development" in the South Georgian Bay Lake Simcoe Protection Region.

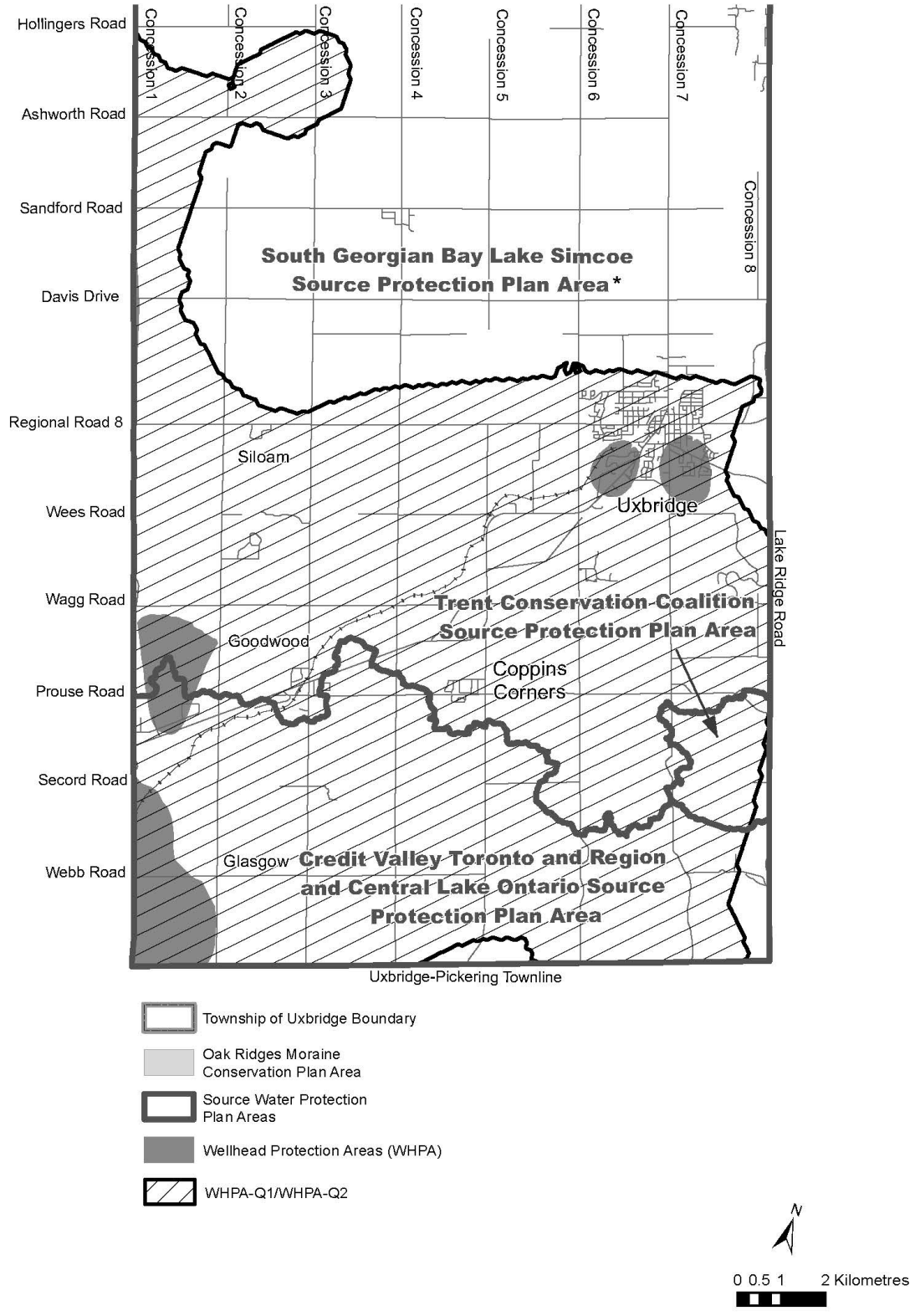


9. APPENDICES
9.1 APPENDIX 'A' SOURCE WATER PROTECTION

SCHEDULE "E"

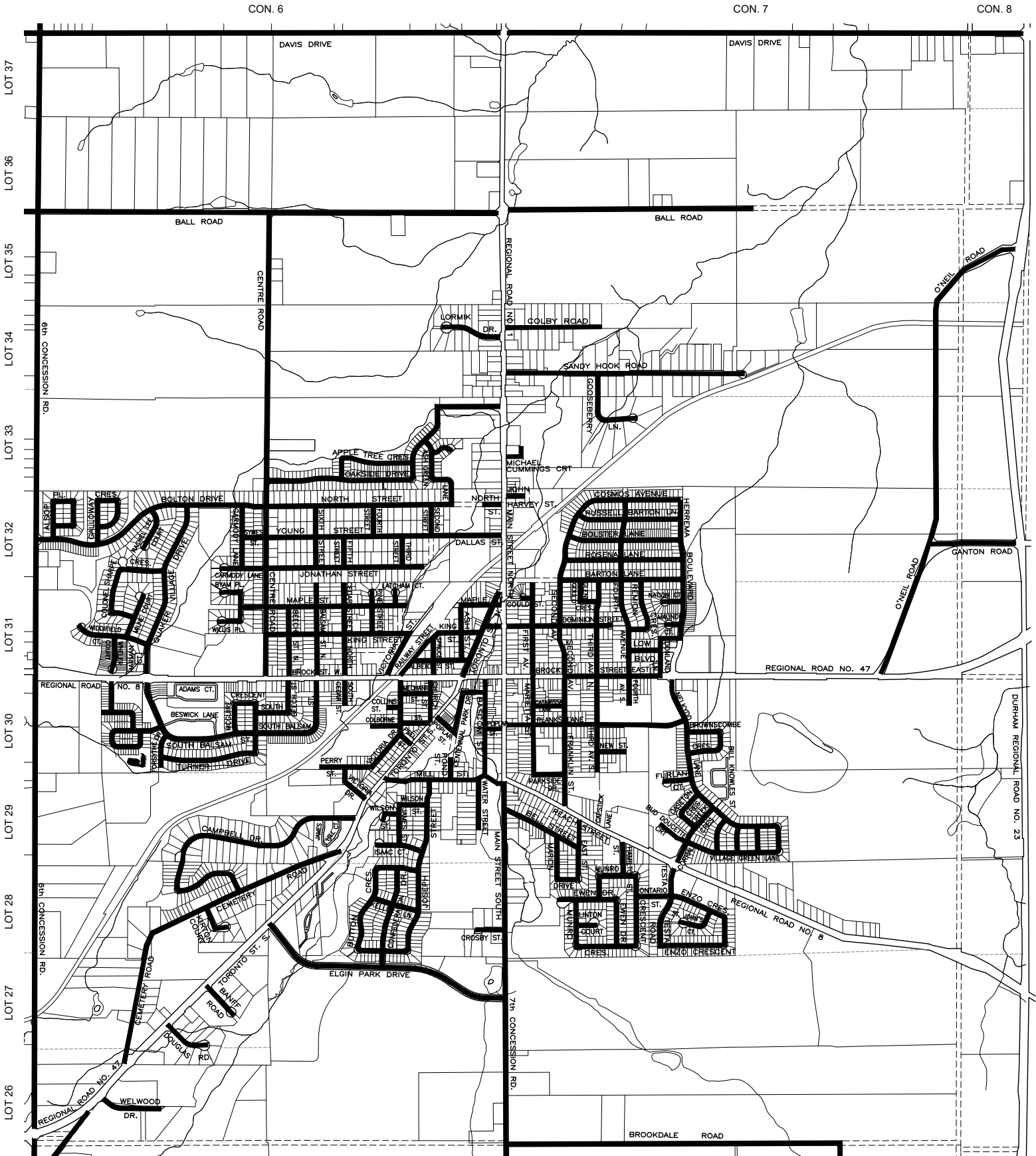
MAP AP5

**WHPA-Q1/WHPA-Q2
 DESIGNATION OVERLAY
 CORPORATION OF THE
 TOWNSHIP OF UXBRIDGE**



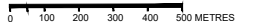
SCHEDULE 'B1'

IMPROVED PUBLIC TOWNSHIP ROADS CORPORATION OF THE TOWNSHIP OF UXBRIDGE



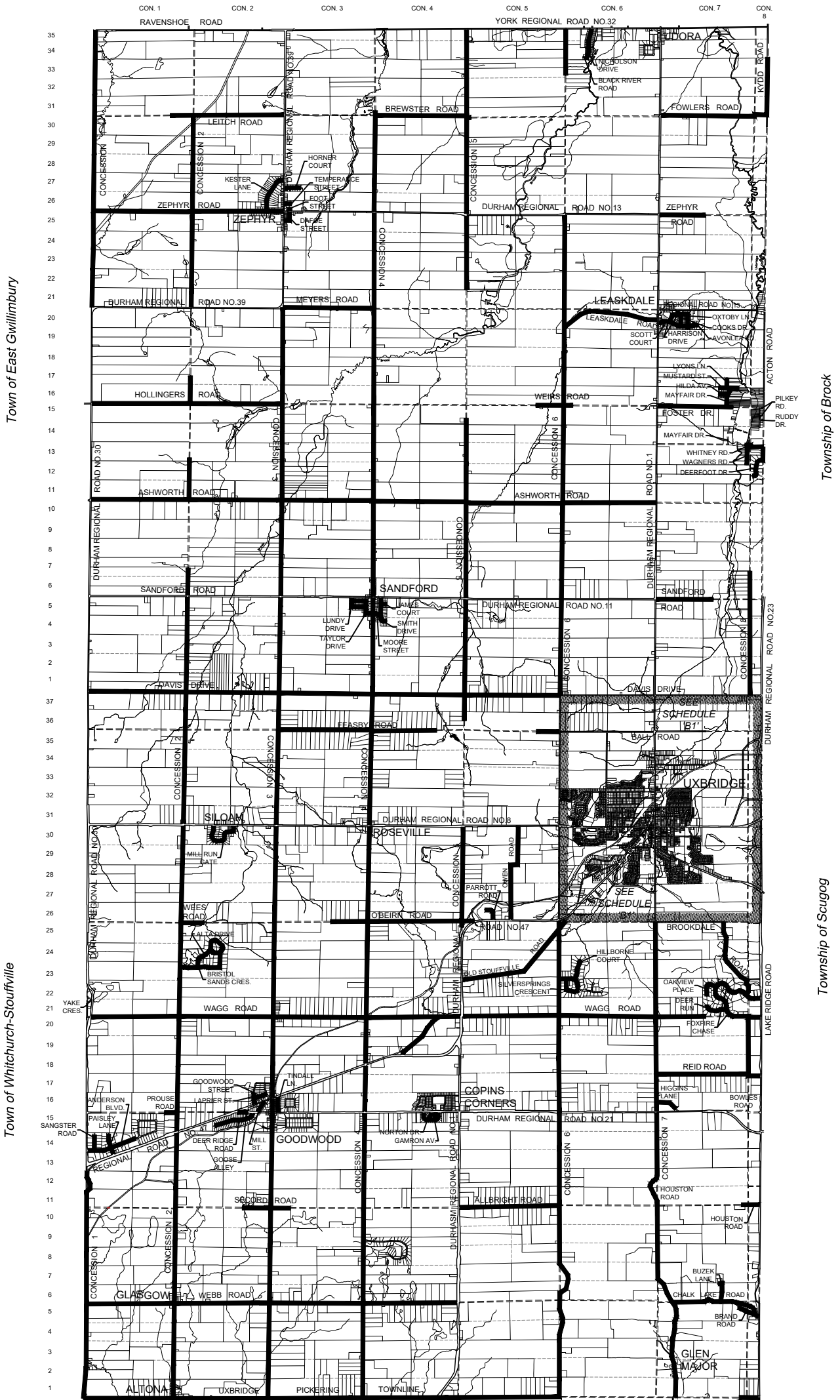
ROADS UNDER THE JURISDICTION OF THE CORPORATION OF THE TOWNSHIP OF UXBRIDGE WHICH ARE CLASSIFIED AS IMPROVED PUBLIC ROADS

Note: This Schedule 'B1' has been prepared for consolidation purposes only. It incorporates those amendments to Schedule 'B1' as of December 2023. For accurate reference, the original of the individual by-law should be consulted.



SCHEDULE 'B2'

IMPROVED PUBLIC TOWNSHIP ROADS CORPORATION OF THE TOWNSHIP OF UXBRIDGE



ROADS UNDER THE JURISDICTION OF THE CORPORATION OF THE TOWNSHIP OF UXBRIDGE WHICH ARE CLASSIFIED AS IMPROVED PUBLIC ROADS

Note: This Schedule 'B2' has been prepared for consolidation purposes only. It incorporates those amendments to Schedule 'B2' as of December 2023. For accurate reference, the original of the individual by-law should be consulted.

