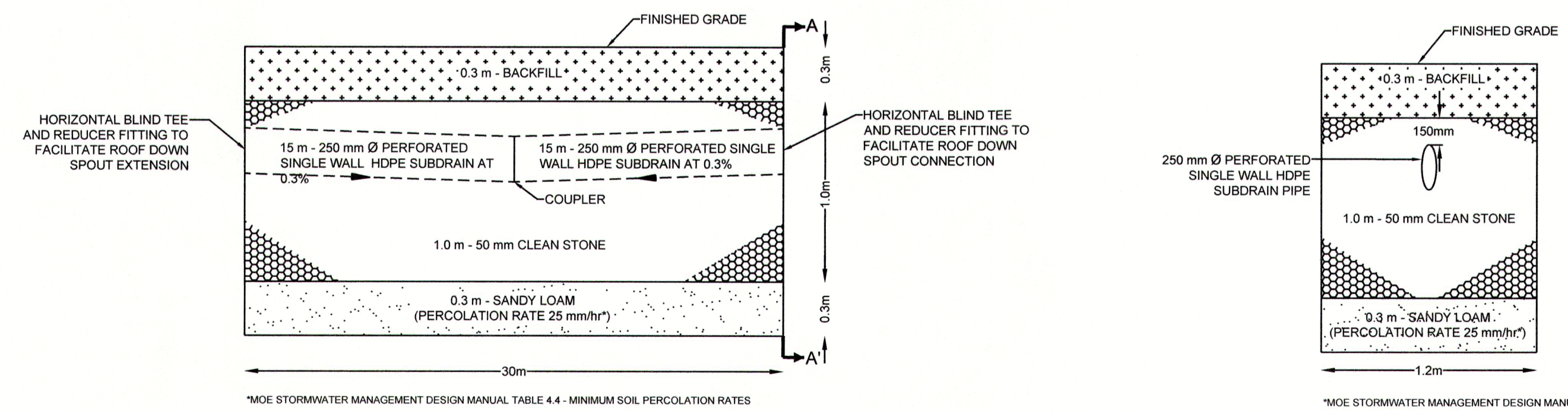
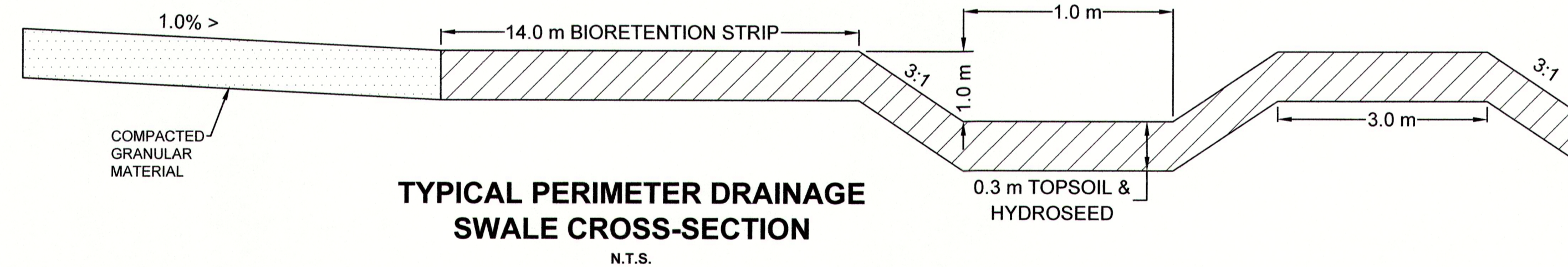
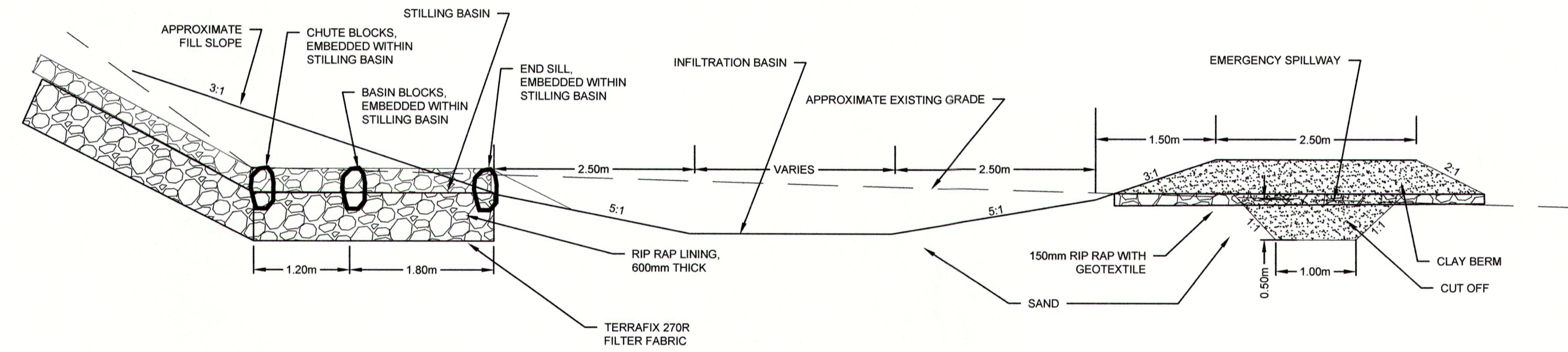
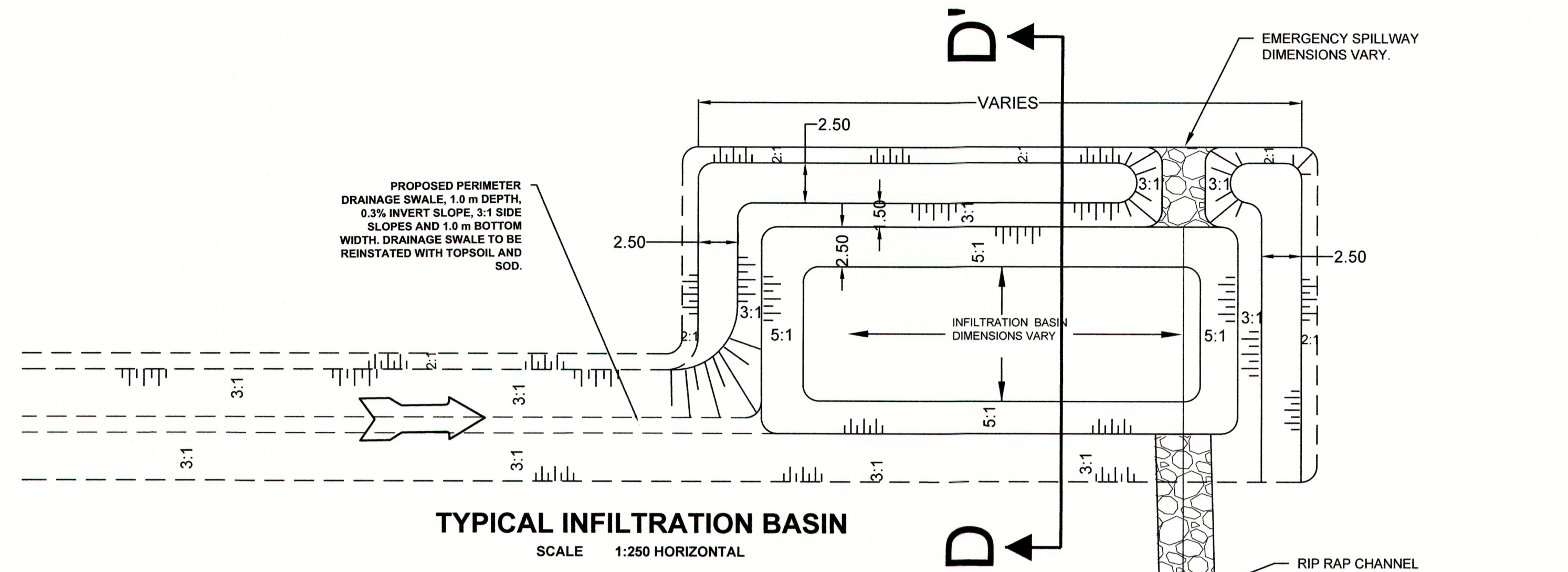
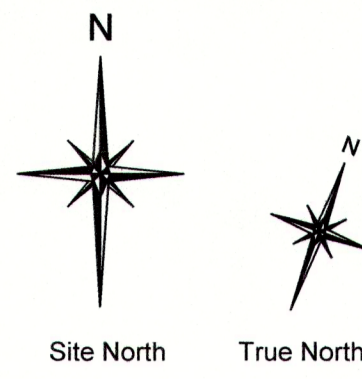
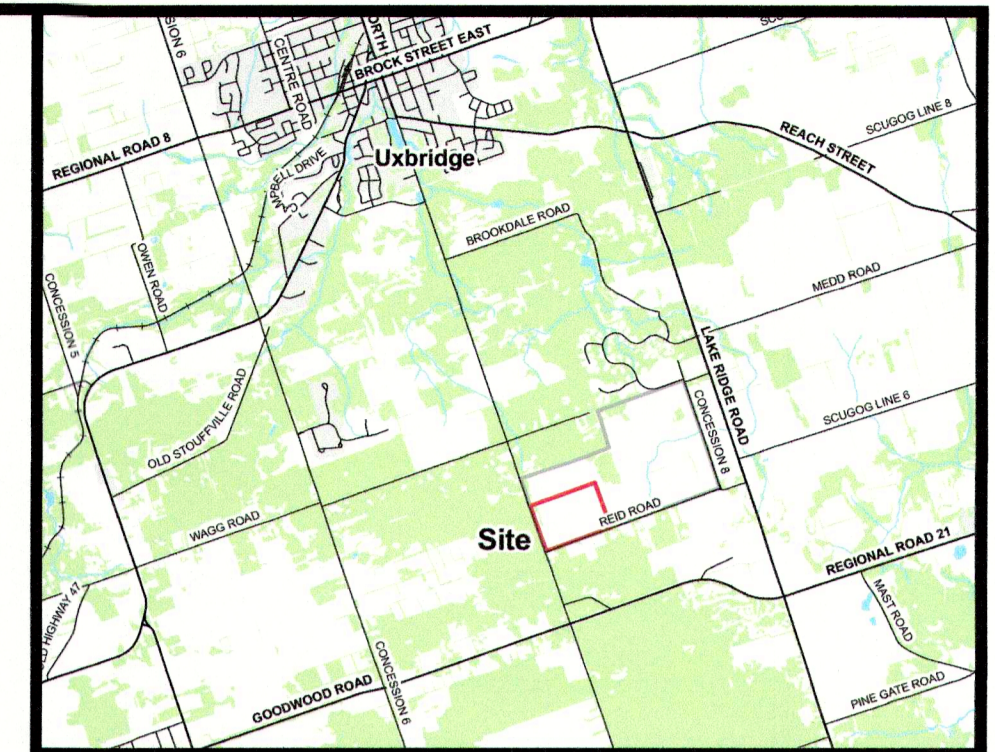


LOT 18, CONCESSION 7
GEOGRAPHIC TOWNSHIP OF UXBRIDGE
REGIONAL MUNICIPALITY OF DURHAM



TYPICAL SUBSURFACE INFILTRATION TRENCH DETAIL




KEY MAP
N.T.S.

LEGEND

- Property Boundary
- Internal Road
- Wooded Areas
- Overhead Hydro Lines
- Underground Gas Line
- Underground Bell Line
- Existing Post & Wire Fence
- Existing Building / Concrete Pad / Equipment Storage / Processing Area
- Contours (5.0 m)
- Contours (1.0 m)
- Site Entrance / Exit
- Natural Drainage
- Proposed Fill Slope Grade
- Bank Slope
- Rip Rap Channel

SCHEDULE OF REVISIONS

NO.	DATE	DESCRIPTION	CHECKED
1.	September 2019	Address LSRCA request for infiltration of roof drainage	JAC
2.	November 2019	Address Peer Review comments	JAC



MILLER PAVING LIMITED
BOYINGTON PIT #3
FILL IMPORTATION UNDER SITE PLAN CONTROL
4419 CONCESSION ROAD 7
TOWNSHIP OF UXBRIDGE
BASIN AND SPILLWAY DETAILS

PROJECT NO. 10 - 2412 DRWG NO. 2412 - 8 of 11
DATE: MARCH 2019 SCALE: AS NOTED
DRAWN: MJB/KAH CHECKED: JAC APPROVED: JAC



93 Bell Farm Road, Suite 107 Telephone (705) 726-1141
Barrie, Ontario L4M 5C1 Fax (705) 726-0311
www.skeltonbrumwell.ca Toll Free (877) 726-1141

2412 - 8 of 11

Copyright © 2016 Skelton Brumwell & Associates Inc. All rights reserved. This document is protected by copyright laws and may not be reproduced in any manner, or for any purpose, except with the written permission of the copyright holder.