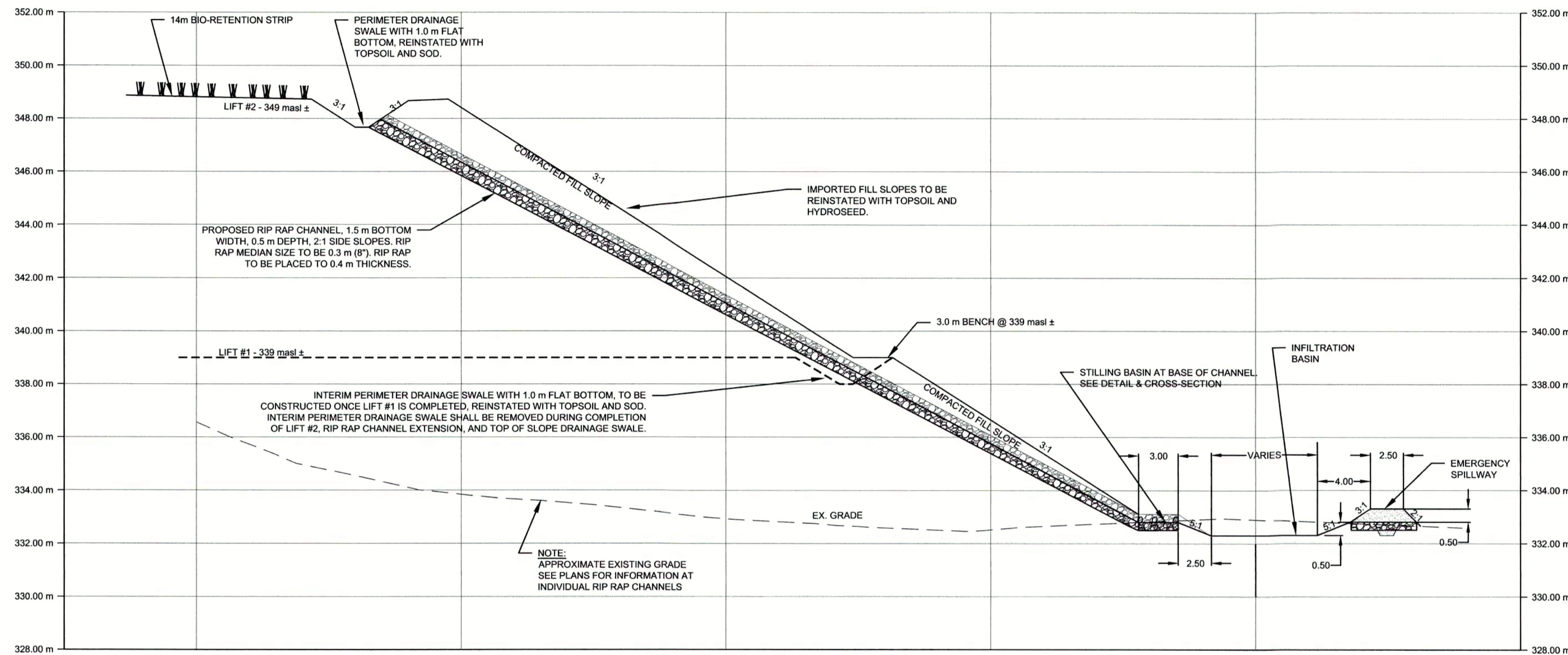
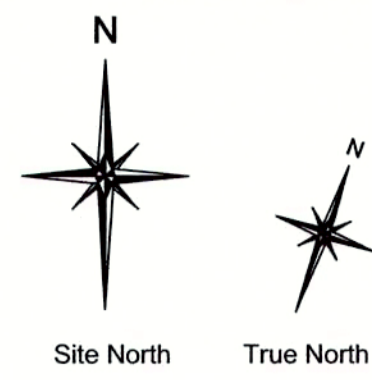
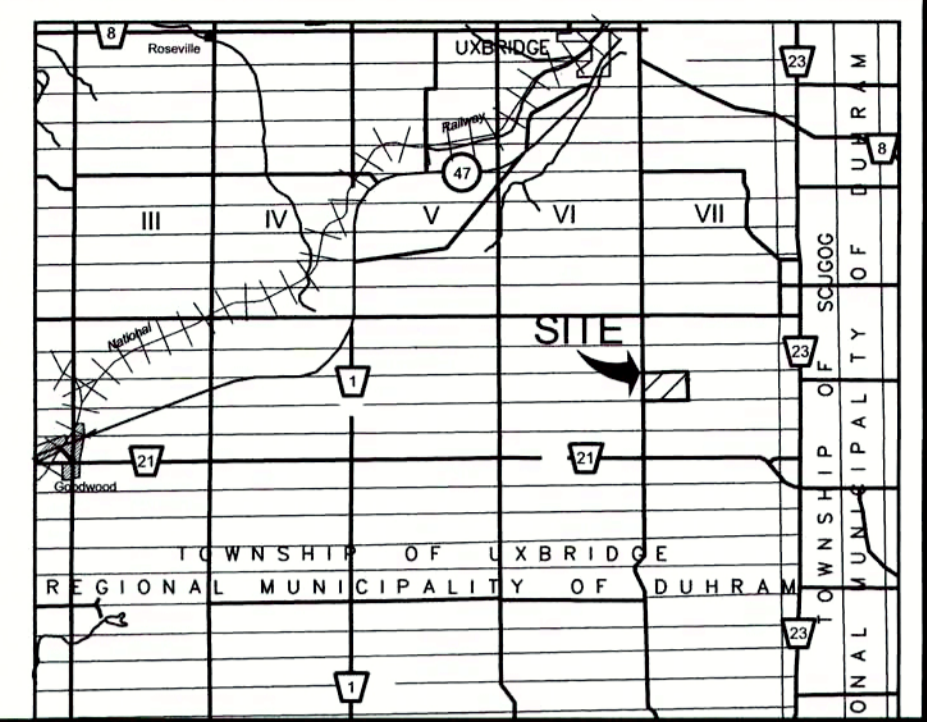


LOT 18, CONCESSION 7
GEOGRAPHIC TOWNSHIP OF UXBRIDGE
REGIONAL MUNICIPALITY OF DURHAM



**DRAINAGE CHANNEL #1 - 6
TYPICAL RIP RAP CHANNEL
PROFILE**

SCALE 1:250 HORIZONTAL
1:125 VERTICAL



**KEY MAP
N.T.S.**

LEGEND

- Property Boundary
- Internal Road
- Wooded Areas
- OH --- OH Overhead Hydro Lines
- GAS --- GAS Underground Gas Line
- B --- B --- B Underground Bell Line
- x --- x --- x Existing Post & Wire Fence
- Existing Building / Concrete Pad / Equipment Storage / Processing Area
- 345 --- Contours (5.0 m)
- 344 --- Contours (1.0 m)
- Pit Entrance / Exit
- Stockpiled Material
- Natural Drainage
- 1.0% --- Proposed Fill Slope Grade
- Bank Slope
- Rip Rap Channel
- BIORETENTION STRIP

SCHEDULE OF REVISIONS

NO.	DATE	DESCRIPTION	CHECKED



**MILLER PAVING LIMITED
BOYINGTON PIT #3**

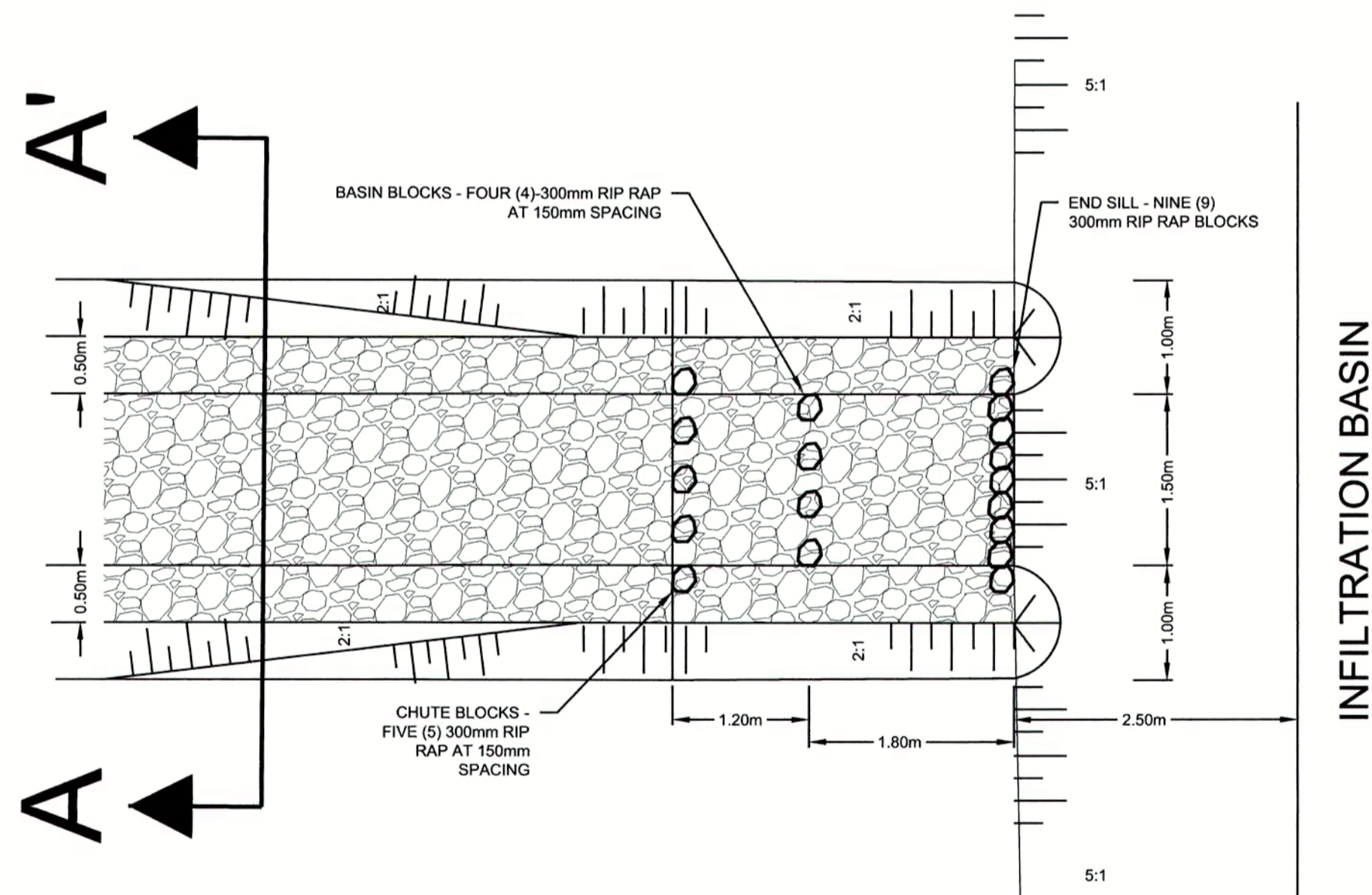
FILL IMPORTATION UNDER SITE PLAN CONTROL
4499-4589 CONCESSION ROAD 7
TOWNSHIP OF UXBRIDGE

**CHANNEL AND BASIN CROSS-SECTIONS
DRAINAGE AREAS 1 - 6**

PROJECT NO. 10 - 2412	DRWG NO. 2412 - 5 of 11
DATE: MARCH 2019	SCALE: AS NOTED
DRAWN: MJB	CHECKED: APPROVED:

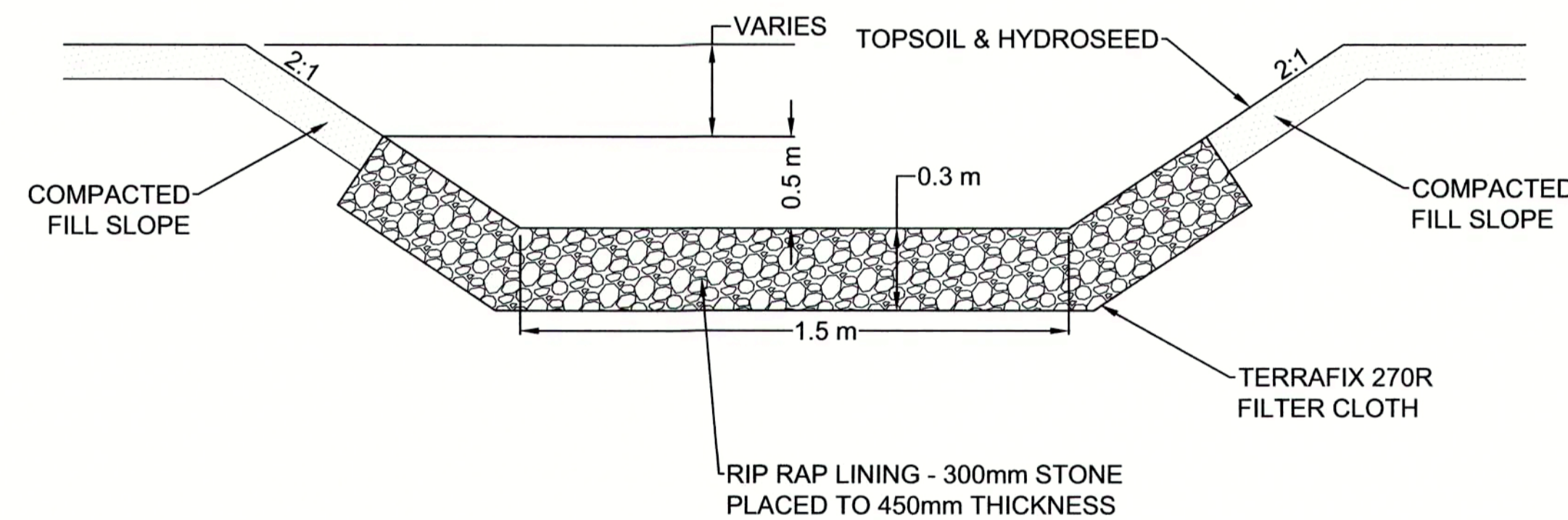
SBA Skelton Brumwell & Associates Inc.
ENGINEERING PLANNING ENVIRONMENTAL CONSULTANTS

93 Bell Farm Road, Suite 107 Telephone (705) 726-1141
Barrie, Ontario L4M 5G1 Fax (705) 726-0331
www.skeltonbrumwell.ca Toll Free (877) 726-1141

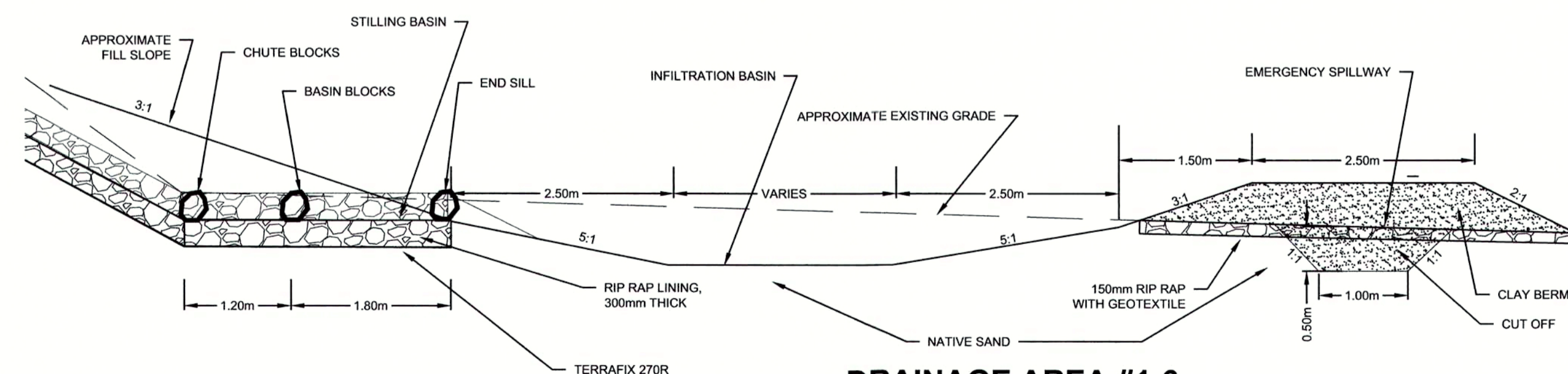


**DRAINAGE AREA #1 - 6
TYPICAL STILLING BASIN DETAIL**

SCALE 1:50



**DRAINAGE AREA #1-6
TYPICAL RIP RAP CHANNEL
CROSS-SECTION A-A'
N.T.S.**



**DRAINAGE AREA #1-6
TYPICAL STILLING BASIN AND
INFILTRATION BASIN
CROSS-SECTION**

SCALE 1:50