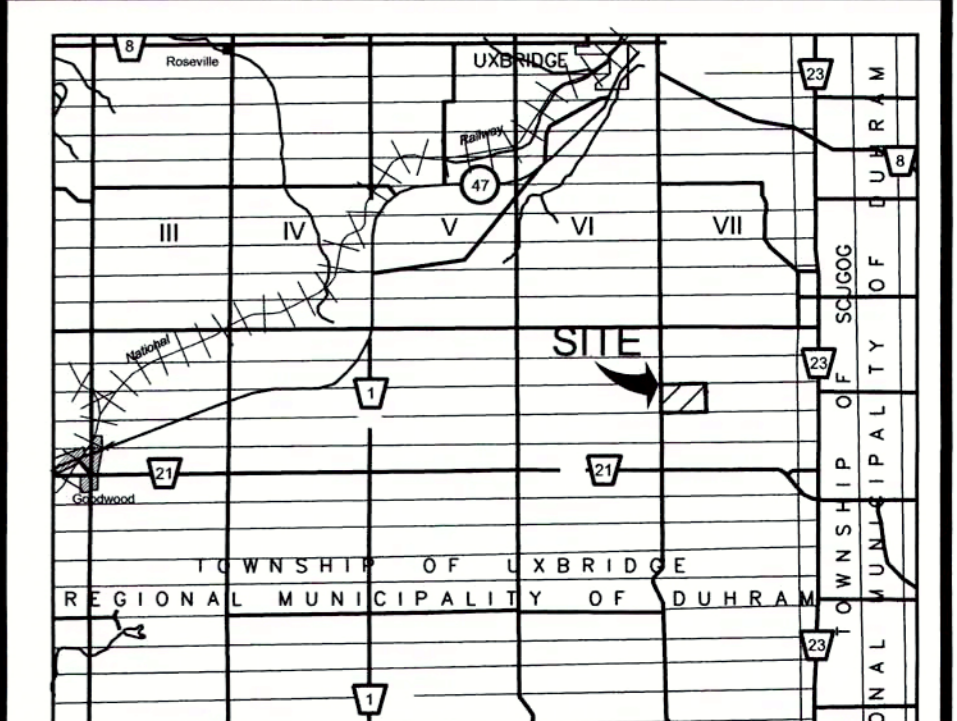
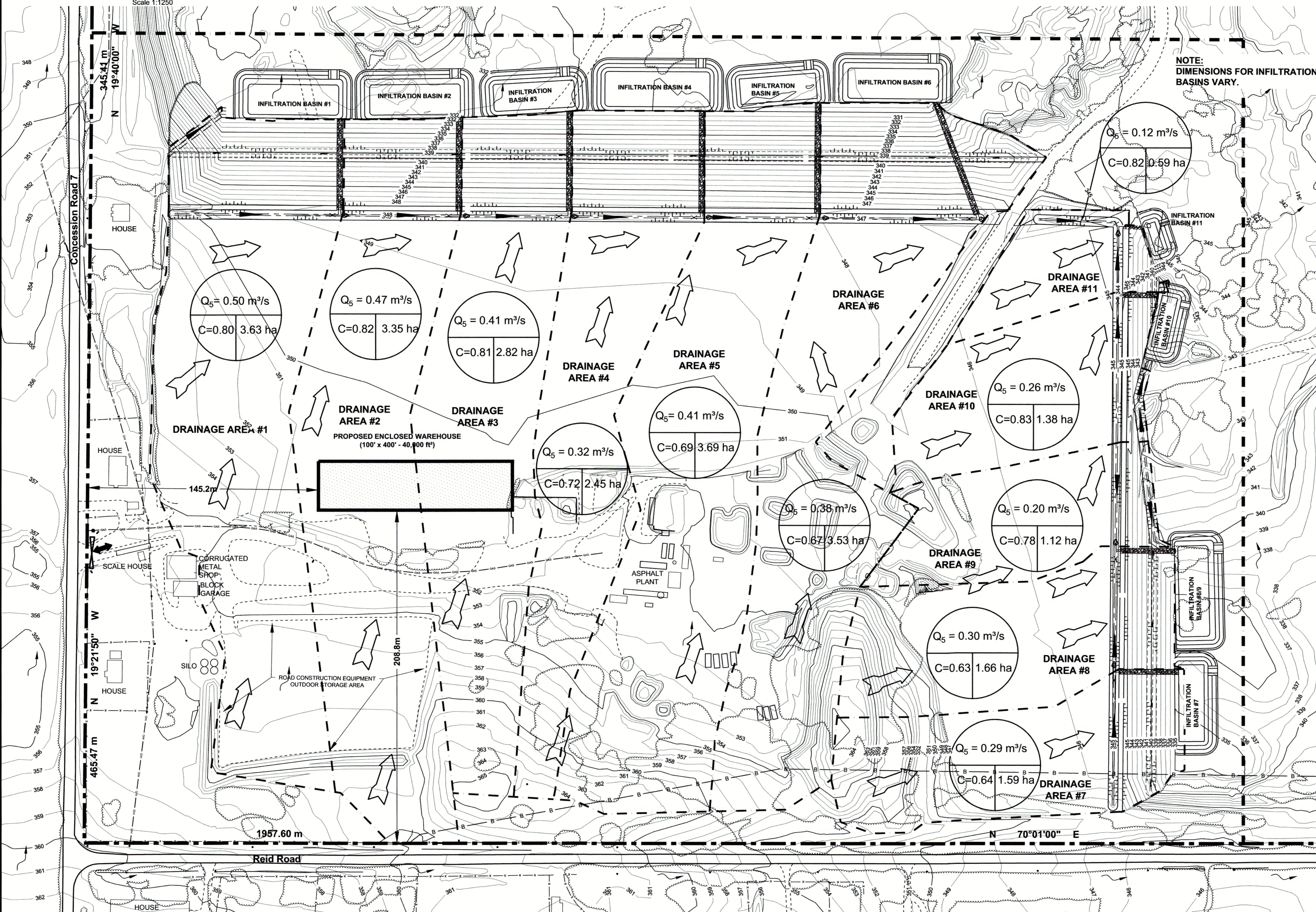
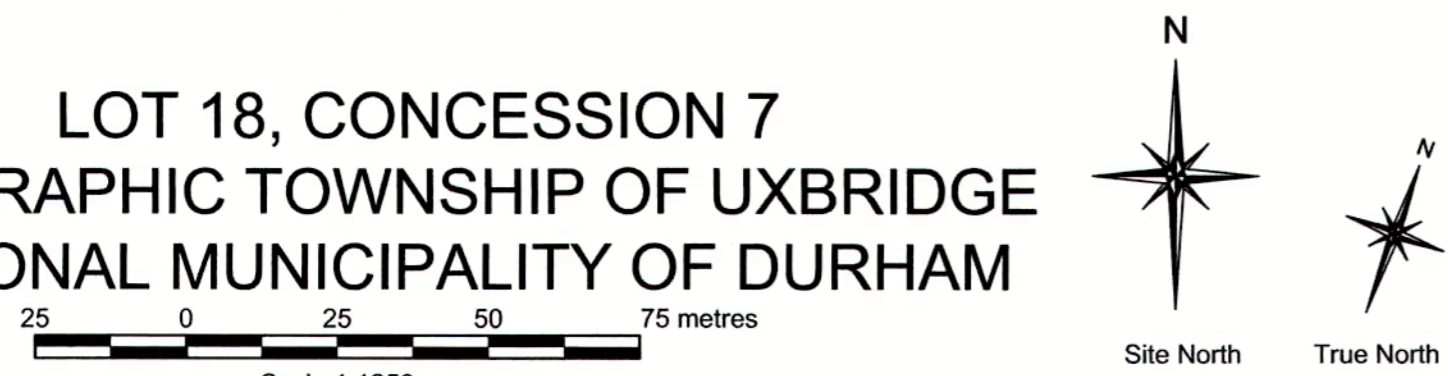


LOT 18, CONCESSION 7
GEOGRAPHIC TOWNSHIP OF UXBRIDGE
REGIONAL MUNICIPALITY OF DURHAM

2412 - 3 of 11



KEY MAP
N.T.S.

LEGEND

- Property Boundary
- Proposed Fill Importation Boundary
- Internal Road
- Wooded Areas
- Overhead Hydro Lines
- Underground Gas Line
- Underground Bell Line
- Existing Post & Wire Fence
- Existing Building / Concrete Pad / Equipment Storage / Processing Area
- Contours (5.0 m)
- Contours (1.0 m)
- Pit Entrance / Exit
- Gate
- Stockpiled Material
- Natural Drainage
- Proposed Fill Slope Grade
- Bank Slope
- Drainage Areas
- Proposed Drainage Direction
- 5 Year Storm Flow
- Drainage Area
- Runoff Coefficient
- Proposed Rip Rap Channel
- Bio-Retention Strip (Grasses/ Sedges)

SCHEDULE OF REVISIONS

NO.	DATE	DESCRIPTION	CHECKED

MILLER PAVING LIMITED
BOYINGTON PIT #3
FILL IMPORTATION UNDER SITE PLAN CONTROL
4499-4589 CONCESSION ROAD 7
TOWNSHIP OF UXBRIDGE
POST-DEVELOPMENT MINOR DRAINAGE CATCHMENTS

PROJECT NO. 10 - 2412 DRWG NO. 2412 - 3 of 11
DATE: MARCH 2019 SCALE: 1:1250
DRAWN: MJB CHECKED: APPROVED:

SBA Skelton Brumwell & Associates Inc.
ENGINEERING PLANNING ENVIRONMENTAL CONSULTANTS

93 Bell Farm Road, Suite 107 Telephone (705) 726-1141
Barrie, Ontario L4M 5G1 Fax (705) 726-0331
www.skeltonbrumwell.ca Toll Free (877) 726-1141

Copyright © 2016 Skelton Brumwell & Associates Inc. All rights reserved. This document is protected by copyright laws and may not be reproduced in any manner, or for any purpose, except with the written permission of the copyright holder.